



## Appendix H – Phase I Environmental Site Assessment

# PHASE I ENVIRONMENTAL SITE ASSESSMENT

## PROPOSED KC STREETCAR VEHICLE MAINTENANCE FACILITY (VMF) EXPANSION

KANSAS CITY, MISSOURI 64106

*Prepared for*

HDR  
10450 Holmes Road, Suite 600  
Kansas City, Missouri 64131

Kansas City Streetcar Authority  
800 E 3<sup>rd</sup> Street  
Kansas City, Missouri 64106

April 2019



Hg Consult, Inc.  
9830 N Kentucky Avenue  
Kansas City, MO 64157  
(816) 912-4720

(This page left blank intentionally)

# Table of Contents

<a href="#"><u>Executive Summary</u></a> .....	1
<a href="#"><u>Section 1 - Introduction</u></a> .....	4
1.1 Purpose .....	4
1.2 Scope of Work.....	4
1.3 User Reliance .....	4
1.4 Deletions, Deviations, & Data Gaps.....	4
1.5 Limitations.....	5
1.6 Hg Qualifications.....	5
<a href="#"><u>Section 2 – Property Description</u></a> .....	6
2.1 Location.....	6
2.2 Description of Property Vicinity .....	6
2.3 Description of Structures, Roads & Other Improvements on the Property .....	7
2.4 Current Uses of the Property and Adjoining Properties.....	7
2.5 Past Uses of the Property and Adjoining Properties .....	<b>Error! Bookmark not defined.</b>
<a href="#"><u>Section 3 – Records Review</u></a> .....	9
3.1 Physical Setting Sources and Information.....	9
3.1.1 Soils and Geology .....	9
3.1.2 Topography .....	9
3.1.3 Regional and Local Groundwater Conditions .....	10
3.2 Standard Environmental Record Sources.....	10
3.3 Historical Use Information .....	14
3.3.1 Aerial Photographs.....	14
3.3.2 Topographic Maps.....	15
3.3.3 Fire Insurance Maps.....	16
3.3.4 Local Street Directories.....	17
3.3.5 Fire Department Records.....	18

<a href="#"><u>Section 4 – Property Reconnaissance</u></a> .....	19
4.1 Methodology and Limiting Conditions .....	19
4.2 Property Site Reconnaissance Results .....	19
<a href="#"><u>Section 5 – Interviews</u></a> .....	21
<a href="#"><u>Section 6 – Findings &amp; Conclusions</u></a> .....	23
<a href="#"><u>Section 7 – Signature</u></a> .....	26
<a href="#"><u>Section 8 - References</u></a> .....	27

## TABLES

Table 1	Property Descriptions and Ownership
Table 2	Current Uses of the Property and Adjoining Properties
Table 3	Summary of Environmental Database Search

## APPENDICES

Appendix A	EDR Radius Report
Appendix B	Aerial Photographs
Appendix C	Topographic Maps
Appendix D	Sanborn Maps
Appendix E	Local Street Directories
Appendix F	KCFD Records
Appendix G	Site Photos
Appendix H	Resume of Environmental Professional

# Executive Summary

HDR, on behalf of the Kansas City Streetcar Authority (KCSA) and City of Kansas City, Missouri (KCMO), retained Hg Consult, Inc. (Hg) to conduct a Phase I Environmental Site Assessment (Phase I ESA) of approximately 2.7 acres of largely undeveloped land located in and near the Columbus Park neighborhood, Kansas City, Jackson County, Missouri (collectively referred to as the Site or Property).

**Location.** Located in KCMO, the Property consists of mostly undeveloped land with five separate parcels of property near the Columbus Park neighborhood and the Missouri River riverfront area. The total sum of the area of these properties is approximately 2.7 acres in size and is currently owned by the following entities:

Property Description	Owner
110 Holmes Street (Mostly undeveloped with half of a storage building along south boundary and billboard on middle of fenced Property.)	City of KCMO
114 Holmes Street (Majority of fenced Property occupied by other half of storage building and paved area.)	City of KCMO
203 Holmes Street (Undeveloped)	City of KCMO
603 E 1 <sup>st</sup> Street (Mostly undeveloped with a fenced area at north boundary containing KCP&L Cherry Terminal Station that supplies nitrogen to an underground cable.)	Kansas City Power & Light (KCP&L)
Right of way under and on either side of the Heart of America Missouri River Bridge (Undeveloped)	City of KCMO

**Guiding Standards.** This Phase I ESA was performed in general conformance with the scope and limitations of the American Society for Testing and Materials (ASTM) Standard Practice E1527-13, Standard Practice for Environmental Site Assessments: Phase I Environmental Site Assessment Process and the United States Environmental Protection Agency (EPA) standards for All Appropriate Inquiries (AAI). Any exception to or deletion from this practice or significant data gaps are described in Sections 1.4 and 1.5 of this report.

**Scope of Work.** The scope of work for the Phase I ESA included:

- A visual inspection and photographic documentation of the Property, performed on April 5, 2019;
- Interviews with the Property contacts;
- Review of pertinent background and historical information;
- Review of on-site activities;
- Observation of property and surrounding land use; and
- Review of a regulatory database report.

**Assessment Results.** Based on the review of historical sources, a field reconnaissance, interviews and a database search of potentially hazardous waste sites Hg identified the following:

- The 110/114 Holmes Street Property was first developed in the late 1800's with residential dwellings and a store. Starting in the early 1960's a variety of businesses occupied the current VMF warehouse building and included salvage, electrical repair, construction, radiator, and sheet metal companies. The potential for use and disposal of solvents and petroleum products this Property is considered a Recognized Environmental Condition (REC).
- The adjacent existing VMF facility was used by a wood furniture builder from about 1896 to prior to 1969. The woodworking company likely used glues, varnishes, paints and stains for its furniture. The site was later used by a freight lines company, which likely performed some repairs and maintenance activities. The potential for use and disposal of solvents and petroleum products at this upgradient site is considered a REC.
- Geotechnical borings completed at the adjacent existing VMF facility in August 2013 showed fill containing asphalt, concrete, brick, and charcoal covered the site to a depth of 29 feet bgs. Though no indications of environmental spills were noted in the boring log, fill of unknown origin containing debris is considered a REC. Based on visual observations of the 110 Holmes Street Property it is likely that both the 110 and adjacent 114 Holmes Street Property is also underlain with fill of an unknown origin.

Recommendations included in this report were developed through the investigative procedures described in Section 1, Introduction; these findings should be reviewed within the context of the limitations provided. The following statement is required by ASTM Standard as a positive declaration of whether RECs were found:

*Hg Consult, Inc. has performed Phase I ESA in conformance with the scope and limitations of ASTM E 1527-13 of the property located at 110, 114 and 203 Holmes Street; 603 E 1<sup>st</sup> Street; and right of way under and on either side of the Heart of America Missouri River Bridge, Kansas City, Missouri. Any exceptions to or deletions from these practices are described in previous sections of the report. This report has revealed indications of RECs in connection with the Property.*

Based upon the identification of RECs for the Property and our understanding that new facilities will be constructed on the Property, Hg makes the following recommendation:

- If it is anticipated that groundwater will be encountered during construction activities, groundwater sampling prior to starting work is recommended. Collection of groundwater samples will allow for the determination of water quality for dewatering permits, should they be needed. Soil sampling may be needed to evaluate whether the soil poses a health hazard to construction workers at the Property and that fill is disposed of properly.

# Section 1 - Introduction

## 1.1 Purpose

The purpose of the Phase I ESA was to identify Recognized Environmental Conditions (RECs) in connection with the Property. The ASTM Standard Practice E1527-13 defines a REC as:

*The presence or likely presence of any hazardous substances or petroleum products in, on, or at a property: 1) due to any release to the environment; 2) under conditions indicative of a release to the environment; or 3) under conditions that pose a material threat of a future release to the environment. De minimis conditions are not recognized environmental conditions.*

The KCSA and City of KCMO are interested in purchasing the KCP&L property and developing the other properties, which the City owns, for the expansion of the existing KC Streetcar VMF.

## 1.2 Scope of Work

The scope of work for this project included the following primary tasks:

- **Task 1:** Acquisition and Review of Data on the Historical Use of the Property
- **Task 2:** Environmental Agency List Review
- **Task 3:** Site Reconnaissance
- **Task 4:** Interviews
- **Task 5:** Contacts with Local Officials
- **Task 6:** Data Analysis and Reporting of Results

## 1.3 User Reliance

This report has been prepared for use solely by HDR, the Federal Transit Administration (FTA), the KCSA, the City of KCMO and its lenders and affiliates, and shall not be relied upon by or transferred to any other party, or used for any other purpose, without the express written authorization of Hg Consult, Inc.

## 1.4 Deletions, Deviations, & Data Gaps

The intent of the Phase I ESA was to make an all appropriate inquiry into the previous ownership and uses of the Property consistent with good commercial or customary practice and to permit FTA, KCSA, and KCMO to satisfy one of the requirements to qualify for the innocent landowner defense to Comprehensive Environmental Response, Compensation, and Liability Act (CERCLA) liability.

This Phase I ESA did not deviate from general requirements set forth in the ASTM Standard Practice E1527-13 and EPA's AAI with no exceptions identified.

## 1.5 Limitations

In evaluating the Property, Hg has also relied upon representations and information furnished by individuals, agencies, and companies noted in the report with respect to existing operations and property conditions and the historic uses of the Property to the extent that the information obtained has not been contradicted by data obtained from other sources. Accordingly, Hg accepts no responsibility for any deficiency, misstatements, or inaccuracy contained in this report as a result of misstatements, omissions, misrepresentations, or fraudulent information provided by the persons interviewed or documents reviewed.

Hg's objective is to perform work with care, exercising the customary thoroughness and competence of earth science, environmental, and engineering consulting professionals, in accordance with the standard for professional services for a national consulting firm at the time these services are provided. The opinions expressed are based on the probability for occurrence of environmental related liability, based on limited information and limited scope of services. It is important to recognize that even the most comprehensive scope of services may fail to detect environmental conditions and potential liability at a particular site. Therefore, Hg cannot act as insurers and cannot "certify or underwrite" that a site is free of environmental contamination, and no expressed or implied representation or warranty is included or intended in this report except that the work was performed within the limits prescribed with the customary thoroughness and competence of our profession.

The passage of time, manifestation of latent conditions, or occurrence of future events may require further exploration at the Property, analysis of the data, and reevaluation of the findings, observations, conclusions, and recommendations expressed in the report.

The findings, observations, conclusions, and recommendations expressed by Hg in this report are limited by the scope of services and should not be considered an opinion concerning the compliance of any past or current owner or operator of the Property with any federal, state, or local law or regulation. No warranty or guarantee, whether expressed or implied is made with respect to the data reported or findings, observations, conclusions, and recommendations expressed in this report.

## 1.6 Hg Qualifications

This Phase I ESA was performed, prepared, and managed by Mr. David Kocour, a Senior Environmental Scientist. Mr. Kocour is a Certified Environmental Professional (CEP) with over 30 years of experience as an environmental scientist. Mr. Kocour has extensive experience in Phase I ESAs and Phase II Environmental Site Investigations, environmental compliance, environmental sampling, and various other environmental services. Mr. Kocour has performed hundreds of Phase I ESAs and due diligence related projects for numerous governmental and commercial clients. Mr. Kocour's resume is included in Appendix H.

## Section 2 – Property Description

### 2.1 Location

Property description information was obtained from various sources during this ESA. The Property consists of five locations as described in Table 1. Current ownership information for the Property as of April 1, 2019 is also provided in Table 1.

**Table 1: Property Descriptions and Ownership**

Property Description	Owner(s)
110 Holmes Street (Mostly undeveloped with half of a storage building along south boundary and billboard on middle of fenced Property.)	City of KCMO
114 Holmes Street (Majority of fenced Property occupied by other half of storage building and paved area.)	City of KCMO
203 Holmes Street (Undeveloped)	City of KCMO
603 E 1st Street (Mostly undeveloped with a fenced area at north boundary containing KCP&L Cherry Terminal Station that supplies nitrogen on an underground cable.)	Kansas City Power & Light (KCP&L)
Right of way under and on either side of the Heart of America Missouri River Bridge (Undeveloped)	City of KCMO

### 2.2 Description of Property Vicinity

The Property is located in Kansas City, Jackson County, Missouri in and near what is known as the Columbus Park neighborhood. The area boundaries of the Property generally include the historic alignment of Locust Street/Lane on the west, 3<sup>rd</sup> Street on the south, the historic alignment of Charlotte Street on the east and 1<sup>st</sup> Street on the north. The neighborhood itself is surrounded by primarily commercial/industrial/high density residential uses.

The neighborhood includes a diverse mix of urban (very high density) uses, transportation infrastructure, open space, under-utilized properties, brownfield sites, industrial facilities, commercial facilities, single family residential and high density residential. The neighborhood is located in a section of Kansas City that has a long history of mixed use development and is close to the area where the original city of Kansas City was first founded. The neighborhood can be described generally as part of what once was the Missouri River bluffs that still has some steep slopes that drain to the north towards the Missouri River floodplain.

## 2.3 Description of Structures, Roads & Other Improvements on the Property

Current conditions observed at each location are summarized below:

### 110 Holmes Street

The majority of this Property is an undeveloped gravel and broken asphalt lot with a portion of a storage building at its south boundary. The single story concrete block building is used by the Kansas City Streetcar Authority for parts storage. The Property is fenced, has a billboard post in the middle of the undeveloped portion of the Property, and has an underground natural gas line near its northeast corner. The slope of the north Property boundary is covered in debris consisting of broken rock, concrete and brick which would indicate that the Property has been constructed over fill.

### 114 Holmes Street

The majority of this Property is occupied by the other half of the storage building that is also present on the 110 Holmes Street Property. The single story concrete block building is used by the Kansas City Streetcar Authority for training purposes and parts storage. The Property is fenced and has a newly paved asphalt area in front. A stormwater drain is located near the southern boundary along with an old stone and concrete block wall.

### 203 Holmes Street

This Property is an undeveloped lot with grassy vegetation that slopes to the north and has a steep slope near its east boundary.

### 603 E 1<sup>st</sup> Street

This Property is for the most part an undeveloped vegetated north facing slope. A portion of the Property near the north boundary includes a fenced gravel lot containing a nitrogen station for an underground KCP&L cable.

### Right of Way on Either Side and Under Heart of America Missouri River Bridge

This Property, with the exception of bridge piers is an undeveloped lot with grassy vegetation and rock and concrete fill that slopes to the north and west. The Property is also occupied by homeless individuals with tents and domestic trash present throughout the Property.

## 2.4 Current Uses of the Property and Adjoining Properties

Current uses of the Property and adjoining properties as previously described generally consist of a mix of commercial, high density residential and industrial uses and are summarized in the table below:

**Table 2: Current Uses of the Property and Adjoining Properties**

Property	East	West	North	South
110 Holmes Street (Mostly undeveloped with half of a storage building along south boundary and billboard on middle of fenced Property.)	Holmes Street and Sprint Data Center, 899 E 1 <sup>st</sup> Street.	Undeveloped and KCP&L Cherry Terminal Station (nitrogen supply station for underground cable), 903 E 1 <sup>st</sup> Street.	East 1 <sup>st</sup> Street; Pave-It (paving company), 720 E 1 <sup>st</sup> Street; fenced unoccupied Missouri Department of Transportation (MoDOT) property.	Kansas City Streetcar Authority (storage and training building), 114 Holmes Street.
114 Holmes Street (Majority of fenced Property occupied by other half of storage building and paved area.)	Holmes Street and Sprint Data Center, 899 E 1 <sup>st</sup> Street.	Undeveloped portion of 903 E 1 <sup>st</sup> Street Property.	Kansas City Streetcar Authority (storage building), 110 Holmes Street.	Multi-use trail; Kansas City Streetcar Authority (vehicle maintenance facility), 600 E 3 <sup>rd</sup> Street.
203 Holmes Street (Undeveloped)	Undeveloped hillside.	Holmes Street and Kansas City Streetcar Authority (vehicle maintenance facility), 600 E 3 <sup>rd</sup> Street.	Sprint Data Center, 899 E 1 <sup>st</sup> Street.	Maximus Signs (sign shop), 205 Holmes Street.
603 E 1st Street (Mostly undeveloped with a fenced area at north boundary containing KCP&L Cherry Terminal Station that supplies nitrogen to an underground cable.)	Kansas City Streetcar Authority (storage and training building), 110 and 114 Holmes Street.	Right of way under the Heart of America Missouri River Bridge undeveloped with bridge piers.	East 1 <sup>st</sup> Street and fenced unoccupied MoDOT property.	Kansas City Streetcar Authority (storage building), 110 Holmes Street.
Right of way under and on either side of the Heart of America Missouri River Bridge (Undeveloped)	KCP&L Cherry Terminal Station (nitrogen supply station for underground cable), 903 E 1 <sup>st</sup> Street.	Veolia Energy (power plant), 115 Grand Boulevard.	East 1 <sup>st</sup> Street; KCMO right of way near Heart of America Bridge; single story brick warehouse/storage building, 500-502 E 1 <sup>st</sup> St.	KCMO right of way near Heart of America Bridge.

## Section 3 – Records Review

Hg obtained and reviewed environmental and physical setting records and historic information in an effort to identify RECs in connection with the Property. The following subsections are narrative descriptions of the records obtained and reviewed.

### 3.1 Physical Setting Sources and Information

#### 3.1.1 Soils and Geology

According to the “Soil Survey of Jackson County, Missouri”, the soils at the Property consist of Urban Land, bottomland soils with 0 to 3 percent slopes.

According to a publication released by the State of Missouri Division of Geological Survey and Water Resources entitled *Geology of Kansas City Group at Kansas City, Kansas City, Missouri and the Geological Map of Missouri* (2003), the Property is located in a 150-mile-wide band of outcropping Pennsylvanian rocks that extends in a north-south direction through western Missouri and eastern Kansas. The beds exhibit a very gentle prevailing dip to the west-northwest. The escarpments are made by the edges of hard limestone that slope gently westward. Jackson County bedrock consists of deposits of limestone and shale of the Kansas City Group along the Kansas and Missouri Rivers. The Kansas City Group comprises one of the four groups that comprise the Missouri Series. In general, the Missourian Series contains an array of thick shale and limestone formations that separate assemblages of thinner alternating beds of limestone and shale and is one of the five series in the Pennsylvanian System of the Mid-Continent. More than 300 feet of the Pennsylvanian beds are well exposed at Kansas City. The weathered limestone, shale and sandstone of the upper Pennsylvanian System, along with loess deposits, glacial sediments, and alluvial sediments form the parent material from which soils of Jackson County are derived.

A previous ESA completed for the existing VMF (HDR,2013) states that geotechnical borings completed in August 2013 indicated that the surface of the existing VMF consisted of lean clay fill material that contained asphalt, concrete, brick and charcoal. The depth of fill increased from a few feet at the north boundary of the existing VMF site to 29 feet at the central portion of that site. Bedrock consisting of alternating layers of limestone and shale was encountered from 38.5 feet below ground surface (bgs) to 73.3 feet bgs. It is likely that similar conditions exist at the Property addressed in this ESA given the history of use and proximity of the Property to the existing VMF.

#### 3.1.2 Topography

According to the U.S. Geological Survey (USGS) Kansas City (1996) Quadrangle topographic map, the Property is located at an approximate elevation of 781 feet above mean sea level (msl). The general topography of the Property is flat but gently sloping to the north towards the Missouri River.

### 3.1.3 Regional and Local Groundwater Conditions

According to a publication released by the State of Missouri Division of Geology and Land Survey entitled Groundwater Resources of Missouri, regionally the Property is located within the West-Central Missouri Groundwater Province which is defined by the Missouri River. The groundwater resources of this province are meager. Pennsylvanian-age bedrock units are locally capable of yielding modest quantities of marginal quality groundwater. The greatest groundwater potential is alluvial and drift-filled pre-glacial valley deposits along the northern edge of the province.

As the Property area is located in close proximity of the Missouri River, groundwater flow is influenced by the topography and river which flows to the northeast. The primary groundwater gradient direction in the study area is expected to be from south to north/northeast toward the Missouri River. A previous geotechnical investigation for the existing VMF (TSi Engineering, Inc. 2013) revealed that groundwater in geotechnical borings was encountered between 25.5 bgs and 44 feet bgs. It is likely that similar conditions exist at the Property addressed in this ESA given the proximity of the Property to the existing VMF.

### 3.2 Standard Environmental Record Sources

There is no single comprehensive source of information available that identifies all known or potential sources of environmental contamination in the study area. Therefore, to identify and evaluate sites that may potentially contain hazardous materials, petroleum products, or other sources of contamination, a federal and state government database search was conducted by Environmental Data Resources, Inc. (EDR), dated April 2, 2019. The database search included over 100 different environmental databases including sites identified or evaluated as federal or state Superfund sites; facilities that generate, store, treat or dispose of hazardous wastes; solid waste landfills; facilities that have active, closed, or leaking aboveground storage tanks (ASTs) or underground storage tanks (USTs); sites actively undergoing cleanup; spills involving potentially hazardous materials; and a number of other activities that might be an indicator of a hazardous condition.

A copy of the database report is provided in Appendix A. Due to the volume of information contained in the EDR report it has been reviewed and summarized in Table 3 and the discussion below.

**Table 3: Summary of Environmental Database Search**

Database	Description	Listings in Search Radius	Listings of Concern to the Project Area
<b>FEDERAL</b>			
SEMS	SEMS (Superfund Enterprise Management System) tracks hazardous waste sites, potentially hazardous waste sites,	1	0

	and remedial activities performed in support of EPA's Superfund Program across the United States. The list was formerly known as CERCLIS, renamed SEMS by the EPA in 2015. The list contains data on potentially hazardous waste sites that have been reported to the USEPA by states, municipalities, private companies and private persons, pursuant to Section 103 of the Comprehensive Environmental Response, Compensation, and Liability Act (CERCLA). This dataset also contains sites which are either proposed to or on the National Priorities List (NPL) and the sites which are in the screening and assessment phase or possible inclusion on the NPL.		
CERCLIS/ NFRAP	SEMS-ARCHIVE (Superfund Enterprise Management System Archive) tracks sites that have no further interest under the Federal Superfund Program based on available information. The list was formerly known as the CERCLIS/NFRAP, renamed to SEMS ARCHIVE by the EPA in 2015. EPA may perform a minimal level of assessment work at a site while it is archived if site conditions change and/or new information becomes available. Archived sites have been removed and archived from the inventory of SEMS sites. Archived status indicates that, to the best of EPA's knowledge, assessment or other considerations require a recommendation for listing at a later time. The decision does not necessarily mean that there is no hazard associated with a given site; it only means that based upon available information, the locations is not judged to be a potential NPL site.	2	0
RCRA/ CORRACTS	CORRACTS is a list of hazardous waste handlers with Resource Conservation Recovery Act (RCRA) Corrective Action Activity. This report shows which nationally-defined corrective action core events have occurred for every handler that has had corrective action activity.	1	0
RCRA/SQG	RCRAInfo is EPA's comprehensive information system, providing access to data supporting RCRA of 1976 and the Hazardous and Solid Waste Amendments (HSWA) of 1984. The database includes selective information on sites which generate, transport, store, treat and/or dispose of hazardous waste as defined by RCRA. Small quantity	1	0

	generators (SQGs) generate between 100 kg and 1,000 kg of hazardous waste per month.		
RCRA/ CESQG	RCRAInfo is EPA's comprehensive information system, providing access to data supporting RCRA of 1976 and the HSWA of 1984. The database includes selective information on sites which generate, transport, store, treat and/or dispose of hazardous waste as defined by RCRA. Conditionally exempt small quantity generators (CESQGs) generate less than 100 kg of hazardous waste, or less than 1 kg of acutely hazardous waste per month.	4	0
RCRA Non-Generator	RCRAInfo is EPA's comprehensive information system, providing access to data supporting RCRA of 1976 and the HSWA of 1984. The database includes selective information on sites which generate, transport, store, treat and/or dispose of hazardous waste as defined by RCRA. RCRA non-generators do not presently generate hazardous waste.	10	0
US BROWN- FIELDS	This database is EPA's listing of Brownfields properties from the Cleanups in My Community program which provides information on Brownfields properties for which information is reported back to EPA, as well as areas served by Brownfields grant programs.	25	0
SMARS	SMARS currently houses information for Superfund, Federal Facility, Brownfields, Voluntary Cleanup Program and other state response programs.	9	0
STATE			
LUST	Leaking Underground Storage Tanks (LUST) Site List – A variety of Native American Tribes and agencies including the Missouri Department of Natural Resources (MDNR) provides a computer generated database of LUSTs within the specified area based on LUST incident reports and cleanup actions underway.	11	0
UST/AST	Underground Storage Tanks (UST) Site List – A variety of Native American Tribes and agencies including the MDNR provides a computer generated database of USTs within the specified area based on UST registrations. These	14	0

	databases also include registered aboveground storage tanks (ASTs).		
AUL	The AUL database is a listing of sites maintained in a MDNR database with activity and use limitations that include both engineering and institutional controls.	1	0
VCP	The Voluntary Cleanup Program (VCP) listing is maintained by several Native American Tribes and the MDNR. It is a listing of sites participating in the VCP.	8	0
BROWN-FIELDS	The BROWNFIELDS Site List is maintained by several Native American Tribes and the MDNR. Brownfields are sites where redevelopment and reuse is hampered by known or suspected contamination with hazardous substances. While many brownfield sites are minimally contaminated, potential environmental liability can be a problem for owners, operators, prospective buyers and financial institutions. Because of the large amount of these sites, their economic impact especially in heavily industrial areas is substantial.	1	0
EDR PROPRIETARY			
EDR MGP	The EDR Proprietary Manufactured Gas Plant Database includes records of coal gas plants (manufactured gas plants) compiled by EDR's researchers. Manufactured gas sites were used in the United States from the 1800's to 1950's to produce a gas that could be distributed and used as fuel. These used whale oil, rosin, coal, or a mixture of coal, oil and water that also produced a significant amount of waste. Many of the byproducts of the gas production, such coal tar (oily waste containing volatile and non-volatile chemicals), sludges, oils and other compounds are potentially hazardous to human health and the environment. The byproduct from this process was frequently disposed of directly at the plant site and can remain or spread slowly, serving as a continuous source of soil and groundwater contamination.	3	0
EDR US Hist Auto	EDR provides a search of selected national business directories for potential gas stations/filling stations/service	2	0

Stat	stations.		
EDR US Hist Cleaners	EDR provides a search of selected national business directories for potential dry cleaner sites.	1	0

Hg reviewed the listings identified within the database search area. However, none of the listings were of concern to the Property as identified in Table 3 above based on factors such as distance, hydraulic gradient, geology, or clean-up status.

### 3.3 Historical Use Information

Hg reviewed reasonably ascertainable and practically reviewable historic information concerning the Property and adjoining properties. The potential sources of historical information that were investigated by Hg included the following:

- Aerial Photographs
- Historic Topographic Maps
- Fire Insurance Maps
- Local Street Directories
- Fire Department Records

#### 3.3.1 Aerial Photographs

Historical aerial photographs were obtained from Google Earth imagery, as well as from the previous ESA (HDR, 2013) for the existing VMF, and reviewed for evidence of activity or features that might suggest the potential for waste disposal. Historical aerial photographs from the years 1955, 1957, 1963, 1969, 1970, 1979, 1983, 1985, 1991, 1995, and a majority of the years between 2002-2018 were reviewed and are included in Appendix B.

Information obtained from the aerial photography is summarized below:

##### 1955-1957

Industrial properties in and around the Property have been developed while the Property itself appears to be undeveloped.

##### 1963

The 114 Holmes Street Property has been developed with one building, while the other Properties still appear undeveloped.

##### 1969

Areas northwest and west of the 114 Holmes Street Property appear to have small scale development and/or surface disturbance.

#### 1970-1979

In addition, to the building on the 114 Holmes Street Property another small building appears to have been constructed on the 110 Holmes Street Property (i.e., 1970 photo).

#### 1983-1985

Several piles for construction of the Heart of America Missouri River Bridge are present on the western half of the Property (1983) and then the roadway has been added to the piles for the bridge (1985).

#### 1991

Construction of the new bridge on the west side of the Property has been finished. Other Property uses remain unchanged.

#### 1995-2018

The Property is mostly unchanged from the 1991 aerial photograph with the exception of the construction of the existing VMF facility occurring in the 2014 aerial photograph.

### **3.3.2 Topographic Maps**

Hg Consult reviewed historic topographic maps of the Property and surrounding areas to determine past land uses. The topographic maps were obtained from a previous ESA report (HDR, 2013) and the topographic maps available for review included the years 1894, 1935, 1940, 1948, 1957, 1964, 1970, 1975, 1991, and 1996.

Copies of the topographic maps are provided in Appendix C. Information obtained from the topographic maps is summarized below:

#### 1894

The City of Kansas City, railroads to the north and the Property has been developed.

#### 1935

Development continued around the Property with the railroad tracks running through and adjacent to the Property.

#### 1940-1948

The Property remains unchanged from the 1935 topographic map. The highway west and through a portion of the Property had been widened.

#### 1957-1975

The Property remains unchanged from the 1948 topographic map with the exception of the addition of what appears to be a small structure on the northeast corner of the 110 Holmes Street Property on the 1957 topographic map.

### 1991

The Property remains unchanged with the exception of a new bridge to the west and running through the Property which had been constructed.

Due to the density of urban development individual structures are no longer depicted on the topographic maps in the vicinity of the Property.

### 1996

The Property is unchanged from the 1991 topographic map.

### **3.3.3 Fire Insurance Maps**

In the late nineteenth century, the Sanborn Company began preparing maps for use by fire insurance companies. These maps indicated construction materials for specific structures and the presence of flammable materials. These maps were updated and expanded geographically at various periods during the twentieth century, primarily for areas of dense development. Sanborn Fire Insurance Maps from 1896, 1905, 1909, 1939, 1950 and 1969 were available for the Property (Appendix D). The following is a summary of the review.

#### 110 Holmes Street

- 1896 and 1905- Occupied by multiple dwellings and several small outbuildings.
- 1909 – Occupied by multiple dwellings and a store.
- 1939 – Occupied by a fire damaged dwelling and several flats.
- 1950 – Occupied by three flats.
- 1969 – Occupied by a wholesale grocery warehouse.

#### 114 Holmes Street

- 1896, 1905, and 1909 – Occupied by multiple dwellings.
- 1939 and 1950 – Occupied by one dwelling.
- 1969 – Undeveloped.

#### 203 Holmes Street

- 1896 – Occupied by a dwelling at east boundary.
- 1905, 1909, 1939, 1950 and 1969 – Property is undeveloped. On 1939 map a Kansas City Power & Light Company converter station is located immediately south of the Property.

#### 603 E 1<sup>st</sup> Street

- 1896 and 1905 – Occupied by three kiln buildings associated with a brick yard.
- 1909, 1939, and 1950 – Property is undeveloped.

#### Right of Way Under and on Either Side of the Heart of America Bridge

- 1896 and 1905 – Occupied by brick yard drying shed, engine room and mixer.
- 1909 – Property is undeveloped.

- 1939 and 1950 – Occupied by two dwellings and a 30-foot high concrete retaining wall. Locust Street Trafficway has been constructed at west property boundary.
- 1969 – Undeveloped except for 30-foot high concrete retaining wall.

### **3.3.4 Local Street Directories**

City Directories include listings of residents, businesses and professional concerns organized both alphabetically by name similar to a telephone book, and alphanumerically by street name then specifically by street address. City Directories were obtained from EDR and included information published by Gates City Directory, Cole Information Services, R.L. Polk & Company and EDR's digital archives. Directories reviewed included the years 1909, 1920, 1925, 1930, 1935, 1940, 1945, 1951, 1956, 1961, 1966, 1970, 1975, 1980, 1985, 1990, 1995, 2000, 2006, 2010 and 2014 (Appendix E).

A summary of addresses and occupants of potential environmental concern for the Property addresses is summarized below:

#### 110 Holmes Street

- Olson Foundation Repair, Olson Quality Contractors, and Skyline Roofing (2006)
- R&S Sales Co. (salvage – 1985)
- Mitchell Sales Co. (salvage – 1980)
- Roberts Sales Co. (salvage – 1970-75)
- Railroad Salvage (1966)

#### 114 Holmes Street

- ETD (electrical repair – 1985)
- Farmer Asphalt Paving Co. (1980)
- Beacon Auto Radiator Co. (1966)
- Whitlow Sheet Metal Works (1961)

#### 203 Holmes Street

- None identified

#### 603 E 1<sup>st</sup> Street

- None identified

A summary of addresses and occupants of potential environmental concern for the Property at nearby addresses is summarized below:

- Show Case Works/Jackson Mfg. Co. (wood shop) – 620-622 E 3<sup>rd</sup> (adjacent south of

110/114 Holmes and 603 E 1<sup>st</sup> Street, 1920-1961)

- KC Power & Light Co. (substation) – 205-207 Holmes Street (adjacent south of 203 Holmes Street Property and southeast of 110/114 Holmes Street Property, 1920-1961)

### **3.3.5 Fire Department Records**

Hg submitted an information request letter to the Kansas City, Missouri Fire Department (KCFD) regarding information concerning fires, spills, environmental permits, citations, or other incidents of environmental significance at the Property.

The KCFD response also indicates no permits have been issued for the installation or removal of any fuel storage tanks within the last four years.

### **3.3.6 KCP&L Records**

Hg contacted KCP&L regarding the history and use of the 603 E 1<sup>st</sup> Street Property. An email response dated April 3, 2019 was received from Mr. Chris Koch, KCP&L Manager Substation Engineering. The response simply stated *“KCP&L has no historical information on the parcel itself, only the fenced in Cherry Terminal Station established in 1959. The station supplies nitrogen to an underground pipe type cable”*.

### **3.3.7 Historical Site Summary**

The Property was undeveloped over time for the 203 Holmes Street Property. From approximately 1896-1905 most of the area on either side and under the existing Heart of America Missouri River Bridge and 603 E 1<sup>st</sup> were occupied by a brick yard. After that period of time the Heart of America right of way remained undeveloped with the exception of bridge piers and in 1959 up through the present the 603 E 1<sup>st</sup> Property was the site of the KCP&L Cherry Terminal Station. The 110/114 Holmes Street Property was first developed in the late 1800's with residential dwellings and a store. Starting in the early 1960's a variety of businesses occupied the current VMF warehouse building and included salvage, electrical repair, construction, radiator, and sheet metal companies.

## Section 4 – Property Reconnaissance

### 4.1 Methodology and Limiting Conditions

A property reconnaissance was performed for each Property parcel and visible portions of adjoining properties to obtain information indicating the likelihood of identifying RECs in connection with the Property parcels. The property reconnaissance was performed on April 5, 2019.

As required by ASTM E1527-13, the following items were evaluated during the inspection:

- Hazardous Substance and Petroleum Product Container Use;
- Storage Tanks;
- Odors;
- Pools of Liquid;
- Drums;
- Unidentified Substance Containers;
- PCBs & Mercury;
- Pits, Ponds or Lagoons;
- Stained Soil or Pavement;
- Stressed Vegetation;
- Solid Waste;
- Potable Water Supply;
- Wastewater & Stormwater;
- Wells;
- Septic Systems; and
- Adjoining Property Observations.

The photographic inventory of the property reconnaissance is included in Appendix G.

### 4.2 Property Site Reconnaissance Results

A summary of site reconnaissance observations by individual target properties is described below:

#### 110 Holmes Street

The majority of this Property is an undeveloped gravel and broken asphalt lot with a portion of a storage building at its south boundary. The single story concrete block building is used by the

Kansas City Streetcar Authority for parts storage. The Property is fenced, has a billboard post in the middle of the undeveloped portion of the Property, and has an underground natural gas line near its northeast corner. The slope of the north Property boundary was covered in debris consisting of broken rock, concrete and brick which would indicate that the Property has been constructed over fill. A trash dumpster was noted near the northeast corner of the storage building and contained metal shavings produced through a process of balancing the steel wheels of streetcars.

#### 114 Holmes Street

The majority of this Property is occupied by the other half of the storage building that is also present on the 110 Holmes Street Property. The single story concrete block building is used by the Kansas City Streetcar Authority for training purposes and parts storage. What may be vinyl asbestos tile (VAT) was observed on the floor areas of this portion of the building. This material is non-friable and doesn't present a health hazard unless ground, chipped or otherwise abraded. The Property is fenced and has a newly paved asphalt area in front. A stormwater drain was noted near the southern boundary along with an old stone and concrete block wall. The storm drain had a cut off hose protruding from it. According to Mr. Donald Spencer who accompanied the environmental professional on the site reconnaissance the hose is what's left of a closed circuit television camera that was put down the drain for a visual inspection, but couldn't be retrieved due to a collapsed storm sewer line. As a result, the line was cut and left in place.

#### 203 Holmes Street

This Property is an undeveloped lot with grassy vegetation that slopes to the north and has a steep slope near its east boundary. Three pole mounted electrical transformers were noted near the southwest corner of this Property. The transformers were not labeled as to whether or not they contained PCB's, but there was no visible evidence of leakage or staining observed.

#### 603 E 1<sup>st</sup> Street

This Property is for the most part an undeveloped vegetated north facing slope. A portion of the Property near the north boundary includes a fenced gravel lot containing a nitrogen station for an underground cable.

#### Right of Way on Either Side and Under Heart of America Missouri River Bridge

This Property, with the exception of bridge piers is an undeveloped lot with grassy vegetation and rock and concrete fill that slopes to the north and west. The Property is also occupied by homeless individuals with tents and domestic trash noted throughout the Property.

## Section 5 – Interviews

Per ASTM E1527-13 and AAI, the user, typically a company representative with detailed knowledge of the facility is tasked to assist the environmental professional in identifying potential RECs associated with the Property. In general each interviewee was asked if they were the owner or operator of the Property, how long they had been familiar with the Property, if they were aware of any environmental liens filed or recorded against the Property, if any activity or use limitations have been filed or recorded against the Property, what they knew about the historical use of the Property, knowledge of specific chemicals that are present or were once present on the Property, spills or chemical releases that have taken place on the Property, and any environmental cleanups that may have taken place on the Property. The following is a summary of interviews conducted in association with this study.

Tom Gerend, Executive Director, KC Streetcar Authority (KCSA), 600 East 3<sup>rd</sup> Street, KCMO

Hg conducted a personal interview with Mr. Gerend on April 5, 2019. Mr. Gerend stated that he has been familiar with the Property since 2012, that he was not aware of any environmental liens against the Property, that he was not aware of any activity or use limitations filed against the Property, the only history of the Property he was aware of was that the 110 and 114 Holmes Street Property was vacant in 2016 when the KCSA moved into the current VMF. Mr. Gerend further stated that he had no knowledge of specific chemicals present or once present on the Property, not aware of any chemical spills/releases that may have occurred on the Property, and was not aware of any environmental cleanups that have taken place on the Property other than the removal of fill in association with site prep for the existing VMF.

Donald Spencer, Director of Safety and Security – KC Streetcar, Herzog Transit Services, Inc., 600 East 3rd Street, KCMO

Hg conducted a personal interview with Mr. Spencer on April 5, 2019. Mr. Spencer also accompanied the environmental professional on the site reconnaissance of the Property. Mr. Spencer stated that he has been familiar with the Property since 2016, that he was not aware of any environmental liens against the Property, he was not aware of any activity or use limitations filed against the Property, was not aware of the history of the Property. Mr. Spencer further stated that he had no knowledge of specific chemicals present or once present on the Property, not aware of any chemical spills/releases that may have occurred on the Property, and was not aware of any environmental cleanups that have taken place on the Property.

Jason Waldron, Engineering Section Head, Public Works, 414 East 12<sup>th</sup> Street, KCMO

Hg conducted a telephone interview with Mr. Waldron on April 8, 2019. Mr. Waldron stated that he has been familiar with the Property since 2012, that he was not aware of any environmental liens against the Property, that he was not aware of any activity or use limitations filed against the Property, the only history of the Property he was aware of was that the 110 and 114 Holmes Street Property was vacant in 2016 when the KCSA moved into the current VMF. Mr. Waldron further stated that he had no knowledge of specific chemicals present or once present on the

Property, not aware of any chemical spills/releases that may have occurred on the Property, and was not aware of any environmental cleanups that have taken place on the Property other than the removal of fill in association with site prep for the existing VMF.

## Section 6 – Findings & Conclusions

Hg has performed a Phase I ESA in conformance with the scope and limitations of the ASTM Practice E1527-13 and the EPA standards for AAI of the KCSA proposed VMF expansion properties located at 110, 114 and 203 Holmes Street; 603 E 1<sup>st</sup> Street, and KCMO right of way under and on either side of the Heart of America Missouri River Bridge in Kansas City, Jackson County, Missouri (Site or Property). Any exceptions to, or deletion from, this practice or significant data gaps are described in Sections 1.4 and 1.5 of this report.

### 6.1 Findings

Based on the review of historical sources, a database search, field reconnaissance, and interviews general findings of this assessment include the following:

- The 110/114 Holmes Street Property was first developed in the late 1800's with residential dwellings and a store. Starting in the early 1960's a variety of businesses occupied the current VMF warehouse building and included salvage, electrical repair, construction, radiator, and sheet metal companies. The potential for use and disposal of solvents and petroleum products this Property is considered a REC.
- The adjacent existing VMF facility was used by a wood furniture builder from about 1896 to prior to 1969. The woodworking company likely used glues, varnishes, paints and stains for its furniture. The site was later used by a freight lines company, which likely performed some repairs and maintenance activities. The potential for use and disposal of solvents and petroleum products at this upgradient site is considered a REC.
- Geotechnical borings completed at the adjacent existing VMF facility in August 2013 showed fill containing asphalt, concrete, brick, and charcoal covered the site to a depth of 29 feet bgs. Though no indications of environmental spills were noted in the boring log, fill of unknown origin containing debris is considered a REC. Based on visual observations of the 110 Holmes Street Property it is likely that both the 110 and adjacent 114 Holmes Street Property is also underlain with fill of an unknown origin.

### 6.2 Opinions

Hg has reviewed all of the stated data sources which are part of the ASTM Standard. Based upon the review of the data, Hg has developed the following professional opinions:

- Historical use of solvents and petroleum products likely occurred at the 110/114 Holmes Street Property and upgradient adjacent VMF site. Based on the time period the sites were used for industrial purposes, it is likely that housekeeping and disposal practices for these products may have resulted in releases at these sites which have persisted on or migrated downgradient toward the Property.

## 6.3 Conclusions

Based upon the above-detailed findings and opinion, Hg concludes that RECs have been identified for the Property, as enumerated in Section 6.1, Findings. The following statement is required by ASTM Standard as a positive declaration of whether RECs were found:

*Hg Consult, Inc. has performed Phase I ESA in conformance with the scope and limitations of ASTM E 1527-13 of the property located at 110, 114 and 203 Holmes Street; 603 E 1<sup>st</sup> Street; and right of way under and on either side of the Heart of America Missouri River Bridge, Kansas City, Missouri. Any exceptions to or deletions from these practices are described in previous sections of the report. This report has revealed indications of RECs in connection with the Property.*

## Section 7 – Recommendation

Recommendations included in this report were developed through the investigative procedures described in Section 1, Introduction; these findings should be reviewed within the context of the limitations provided.

Based upon the identification of RECs for the Property and our understanding that new facilities will be constructed on the Property, Hg makes the following recommendation:


- If it is anticipated that groundwater will be encountered during construction activities, groundwater sampling prior to starting work is recommended. Collection of groundwater samples will allow for the determination of water quality for dewatering permits, should they be needed. Soil sampling may be needed to evaluate whether the soil poses a health hazard to construction workers at the Property and that fill is disposed of properly.

The ASTM Standard states that a conforming Phase I report is valid for a period of 180 days, and may be updated during the 180 days to 1-year time frame. The Phase I report is valid for use in any of the CERCLA defenses only if it is updated within this time frame. If greater than 1 years passes from the final report date, the Phase I effort would need to be repeated to remain in compliance with the ASTM Standard and the All Appropriate Inquiry protection.

## Section 8 – Signature

"I, David L. Kocour, declare that, to the best of my professional knowledge and belief, I meet the definition of Environmental Professional as defined in §312.1 CFR 312. I have the specific qualifications, education, training, and experience to assess a property of the nature, history, and selling of the subject property. I have developed and performed all the appropriate inquiries in conformance with the standards and practices set forth in 40 CFR Part 312.

**David L. Kocour, Senior Environmental Scientist**



*Signature*

*April 12, 2019*

---

*Date*

## Section 8 - References

- ASTM, 2013. American Society for Testing and Materials (ASTM), Standard E1527-13, Standard Practice for Environmental Site Assessment: Phase I Environmental Site Assessment Process.
- EDR, 2019. The Certified Sanborn Map Report; 114, 110 & 203 Holmes Street and 603 E 1st St.; Kansas City, MO 64106. EDR Inquiry Number: 560783.3. April 02, 2019.
- EDR, 2017. The EDR – City Directory Abstract, 114, 110 & 203 Holmes Street and 603 E 1<sup>st</sup> St., Kansas City, MO 64106. EDR Inquiry Number: 560778305. April 2, 2019.
- EDR, 2019. The EDR Radius Map with GeoCheck; 114, 110 & 203 Holmes Street and 603 E 1<sup>st</sup> St.; Kansas City, MO 64106. EDR Inquiry Number: 560783.2s. April 02, 2019.
- Email correspondence from Chris Koch, KCP&L Manager Substation Engineering to David Kocour, Hg Consult, Inc. dated April 3, 2019.
- Google Earth, 2019. Aerial Imagery – 1996, 2002, 2003, 2005, 2006, 2008, 2009, 2010, 2011, 2012, 2013, 2014, 2015, 2016, 2017 and 2018.
- HDR, November, 2013. Phase I Environmental Site Assessment Streetcar Maintenance Facility, 200 & 212 Holmes Street and 630 East 3<sup>rd</sup> Street, Kansas City, Missouri.
- State of Missouri Division of Geological Survey and Water Resources – *Geological Map of Missouri*, 2003.
- State of Missouri Division of Geological Survey and Water Resources – *Groundwater Resources of Missouri*, 1997.
- Written Correspondence from Donald B. Stein, Administrative Assistant, Kansas City, Missouri Fire Department, Fire Prevention Division to David Kocour, Hg Consult, Inc. dated April 9, 2019.

# Appendix A – EDR Radius Report

**114,110 & 203 Holmes Street and 603 E 1st St**  
114,110 & 203 Holmes Street and 603 E 1st St  
Kansas City, MO 64106

Inquiry Number: 5607783.2s  
April 02, 2019

## The EDR Radius Map™ Report with GeoCheck®



6 Armstrong Road, 4th floor  
Shelton, CT 06484  
Toll Free: 800.352.0050  
[www.edrnet.com](http://www.edrnet.com)

# TABLE OF CONTENTS

<u>SECTION</u>	<u>PAGE</u>
Executive Summary .....	ES1
Overview Map .....	2
Detail Map .....	3
Map Findings Summary .....	4
Map Findings .....	8
Orphan Summary .....	430
Government Records Searched/Data Currency Tracking .....	GR-1

## GEOCHECK ADDENDUM

Physical Setting Source Addendum .....	A-1
Physical Setting Source Summary .....	A-2
Physical Setting SSURGO Soil Map .....	A-5
Physical Setting Source Map .....	A-11
Physical Setting Source Map Findings .....	A-13
Physical Setting Source Records Searched .....	PSGR-1

***Thank you for your business.***  
Please contact EDR at 1-800-352-0050  
with any questions or comments.

### **Disclaimer - Copyright and Trademark Notice**

This Report contains certain information obtained from a variety of public and other sources reasonably available to Environmental Data Resources, Inc. It cannot be concluded from this Report that coverage information for the target and surrounding properties does not exist from other sources. **NO WARRANTY EXPRESSED OR IMPLIED, IS MADE WHATSOEVER IN CONNECTION WITH THIS REPORT. ENVIRONMENTAL DATA RESOURCES, INC. SPECIFICALLY DISCLAIMS THE MAKING OF ANY SUCH WARRANTIES, INCLUDING WITHOUT LIMITATION, MERCHANTABILITY OR FITNESS FOR A PARTICULAR USE OR PURPOSE. ALL RISK IS ASSUMED BY THE USER. IN NO EVENT SHALL ENVIRONMENTAL DATA RESOURCES, INC. BE LIABLE TO ANYONE, WHETHER ARISING OUT OF ERRORS OR OMISSIONS, NEGLIGENCE, ACCIDENT OR ANY OTHER CAUSE, FOR ANY LOSS OF DAMAGE, INCLUDING, WITHOUT LIMITATION, SPECIAL, INCIDENTAL, CONSEQUENTIAL, OR EXEMPLARY DAMAGES. ANY LIABILITY ON THE PART OF ENVIRONMENTAL DATA RESOURCES, INC. IS STRICTLY LIMITED TO A REFUND OF THE AMOUNT PAID FOR THIS REPORT.** Purchaser accepts this Report "AS IS". Any analyses, estimates, ratings, environmental risk levels or risk codes provided in this Report are provided for illustrative purposes only, and are not intended to provide, nor should they be interpreted as providing any facts regarding, or prediction or forecast of, any environmental risk for any property. Only a Phase I Environmental Site Assessment performed by an environmental professional can provide information regarding the environmental risk for any property. Additionally, the information provided in this Report is not to be construed as legal advice.

Copyright 2019 by Environmental Data Resources, Inc. All rights reserved. Reproduction in any media or format, in whole or in part, of any report or map of Environmental Data Resources, Inc., or its affiliates, is prohibited without prior written permission.

EDR and its logos (including Sanborn and Sanborn Map) are trademarks of Environmental Data Resources, Inc. or its affiliates. All other trademarks used herein are the property of their respective owners.

## EXECUTIVE SUMMARY

A search of available environmental records was conducted by Environmental Data Resources, Inc (EDR). The report was designed to assist parties seeking to meet the search requirements of EPA's Standards and Practices for All Appropriate Inquiries (40 CFR Part 312), the ASTM Standard Practice for Environmental Site Assessments (E 1527-13), the ASTM Standard Practice for Environmental Site Assessments for Forestland or Rural Property (E 2247-16), the ASTM Standard Practice for Limited Environmental Due Diligence: Transaction Screen Process (E 1528-14) or custom requirements developed for the evaluation of environmental risk associated with a parcel of real estate.

### TARGET PROPERTY INFORMATION

#### ADDRESS

114,110 & 203 HOLMES STREET AND 603 E 1ST ST  
KANSAS CITY, MO 64106

#### COORDINATES

Latitude (North):	39.1125830 - 39° 6' 45.29"
Longitude (West):	94.5770970 - 94° 34' 37.54"
Universal Transverse Mercator:	Zone 15
UTM X (Meters):	363646.0
UTM Y (Meters):	4330246.0
Elevation:	781 ft. above sea level

### USGS TOPOGRAPHIC MAP ASSOCIATED WITH TARGET PROPERTY

Target Property Map:	6725963 KANSAS CITY, MO
Version Date:	2015
North Map:	6723759 NORTH KANSAS CITY, MO
Version Date:	2015

### AERIAL PHOTOGRAPHY IN THIS REPORT

Portions of Photo from:	20140904, 20150629
Source:	USDA

# MAPPED SITES SUMMARY

Target Property Address:  
114,110 & 203 HOLMES STREET AND 603 E 1ST ST  
KANSAS CITY, MO 64106

Click on Map ID to see full detail.

MAP ID	SITE NAME	ADDRESS	DATABASE ACRONYMS	RELATIVE ELEVATION	DIST (ft. & mi.) DIRECTION
<a href="#">A1</a>	SPRINT	101 HOLMES	RCRA NonGen / NLR	Lower	34, 0.006, NE
<a href="#">A2</a>	SPRINT KANSAS CITY S	101 HOLMES	LUST, UST, SPILLS, AIRS	Lower	34, 0.006, NE
<a href="#">A3</a>	CENTRAL FEED & GRAIN	616 E 1ST ST	SEMS-ARCHIVE	Lower	83, 0.016, NNE
<a href="#">B4</a>	LYLE ROCK COMPANY MI		MINES	Lower	140, 0.027, West
<a href="#">C5</a>	ALLIED CALLAWAY	720 E 3RD ST	RCRA NonGen / NLR, FINDS, ECHO	Higher	217, 0.041, ESE
<a href="#">C6</a>	COMMERCIAL PROPERTY	720 EAST 3RD ST	UST	Higher	217, 0.041, ESE
<a href="#">D7</a>	UNKNOWN	600 E 3RD. STREET	UST	Higher	234, 0.044, South
<a href="#">B8</a>	VEOLIA ENERGY KANSAS	115 GRAND BLVD	RCRA-CESQG	Lower	252, 0.048, West
<a href="#">9</a>	KANSAS CITY COLD STO	500 E 3RD ST	RCRA-SQG, LUST, UST	Higher	317, 0.060, SW
<a href="#">E10</a>	COLUMBUS PARK - MOLL	701 EAST 3RD STREET	US BROWNFIELDS, FINDS	Higher	356, 0.067, SSE
<a href="#">E11</a>	KC ROUTE SERVICES	300 HOLMES	US BROWNFIELDS, FINDS	Higher	418, 0.079, SSE
<a href="#">E12</a>	COLUMBUS PARK - COME	300 CHARLOTTE STREET	US BROWNFIELDS, FINDS	Higher	420, 0.080, SE
<a href="#">C13</a>	VACANT LOT - 301 CHA	301 CHARLOTTE STREET	US BROWNFIELDS, FINDS	Higher	424, 0.080, ESE
<a href="#">E14</a>	CUMMINGS TONY CLNR	312 HOLMES	EDR Hist Cleaner	Higher	430, 0.081, SSE
<a href="#">D15</a>	COLUMBUS PARK: 601 E	601 E. 3RD STREET 31	US BROWNFIELDS, FINDS	Higher	461, 0.087, South
<a href="#">D16</a>	KC CUSTOM METAL	601 EAST 3RD STREET	US BROWNFIELDS, FINDS	Higher	461, 0.087, South
<a href="#">F17</a>	COLUMBUS PARK - MOLL	311 CHARLOTTE STREET	US BROWNFIELDS, FINDS	Higher	498, 0.094, SE
<a href="#">G18</a>	KIM SON RESTAURANT	315 CHERRY	US BROWNFIELDS, FINDS	Higher	547, 0.104, South
<a href="#">F19</a>	COLUMBUS PARK REDEVE	400 & 401 CHARLOTTE	VCP, SMARS	Higher	576, 0.109, SE
<a href="#">H20</a>	SPIRE MISSOURI INC S	901 E 1ST ST STATION	RCRA-CESQG	Lower	580, 0.110, ENE
<a href="#">21</a>	WURZER JOHN GARAGE	306 LOCUST	EDR Hist Auto	Higher	583, 0.110, SSW
<a href="#">H22</a>	KANSAS CITY COAL GAS	101 CAMPBELL ST. AND	VCP, SMARS	Lower	615, 0.116, ENE
<a href="#">G23</a>	COLUMBUS PARK - MDOT	401 CHERRY	US BROWNFIELDS	Higher	621, 0.118, South
<a href="#">G24</a>	MO HIGHWAY & TRANSP	CHERRY AND 4TH	LUST, UST	Higher	622, 0.118, South
<a href="#">G25</a>	MODOT 4TH & CHERRY M	601 E 4TH ST	RCRA NonGen / NLR	Higher	634, 0.120, South
<a href="#">F26</a>	COLUMBUS PARK - 810	810 EAST 4TH STREET	US BROWNFIELDS, FINDS	Higher	637, 0.121, ESE
<a href="#">G27</a>	TOMMIES AUTO REPAIR	400 CHERRY ST	EDR Hist Auto	Higher	641, 0.121, South
<a href="#">I28</a>	COLUMBUS PARK - MDOT	407 HOLMES	US BROWNFIELDS, FINDS	Higher	656, 0.124, SSE
<a href="#">G29</a>	COLUMBUS PARK - MDOT	401 HOLMES STREET	US BROWNFIELDS	Higher	664, 0.126, SSE
<a href="#">I30</a>	COLUMBUS PARK - MOLL	400 CHARLOTTE STREET	US BROWNFIELDS, FINDS	Higher	703, 0.133, SE
<a href="#">F31</a>	COLUMBUS PARK - MOLL	401 CHARLOTTE STREET	LUST, UST, US BROWNFIELDS, RCRA NonGen / NLR,...	Higher	736, 0.139, SE
<a href="#">J32</a>	ROBERT FOSTER LIVING	201 GRAND AVE	RCRA NonGen / NLR, FINDS, ECHO	Higher	749, 0.142, WSW
<a href="#">F33</a>	PARKING LOT - 404 CA	404 CAMPBELL	US BROWNFIELDS, FINDS	Higher	752, 0.142, ESE
<a href="#">J34</a>	RIVER WHARF	GRAND AND 2ND AVE	LUST, UST	Higher	765, 0.145, WSW
<a href="#">H35</a>	SPIRE MISSOURI INC S	990 E 1ST ST STATION	RCRA-CESQG, FINDS	Lower	777, 0.147, ENE
<a href="#">K36</a>	B K S FLEET SUPPLY I	316 OAK	RCRA NonGen / NLR, FINDS, ECHO	Higher	781, 0.148, SW
<a href="#">I37</a>	700 EAST 5TH STREET	700 EAST 5TH STREET	US BROWNFIELDS, FINDS	Higher	783, 0.148, SSE
<a href="#">L38</a>	VACANT - 410 CAMPBEL	410 CAMPBELL	US BROWNFIELDS, FINDS	Higher	812, 0.154, SE
<a href="#">I39</a>	708 EAST 5TH STREET	708 EAST 5TH STREET	US BROWNFIELDS, FINDS	Higher	812, 0.154, SSE

# MAPPED SITES SUMMARY

Target Property Address:  
114,110 & 203 HOLMES STREET AND 603 E 1ST ST  
KANSAS CITY, MO 64106

Click on Map ID to see full detail.

MAP ID	SITE NAME	ADDRESS	DATABASE ACRONYMS	RELATIVE ELEVATION	DIST (ft. & mi.) DIRECTION
<a href="#">I40</a>	706 EAST 5TH STREET	706 EAST 5TH STREET	US BROWNFIELDS, FINDS	Higher	815, 0.154, SSE
<a href="#">41</a>	BARRETT PITCH PLANT,	CAMPBELL ST AT FRONT	VCP, SMARS	Lower	824, 0.156, NE
<a href="#">M42</a>	KANSAS CITY COAL GAS	BLK OF GUINOTTE AVE,	EDR MGP	Lower	826, 0.156, ENE
<a href="#">M43</a>	KANSAS CITY COAL GAS	E 1ST ST & CAMPBELL	SEMS	Lower	826, 0.156, ENE
<a href="#">M44</a>	KANSAS CITY COAL GAS	NE OF INT OF GILLIS	EDR MGP	Lower	826, 0.156, ENE
<a href="#">M45</a>	KANSAS CITY COAL GAS	NE OF INT OF RT 9 AN	EDR MGP	Lower	826, 0.156, ENE
<a href="#">I46</a>	PARKING LOT - 600 EA	600 EAST 5TH STREET	US BROWNFIELDS, FINDS	Higher	838, 0.159, SSE
<a href="#">L47</a>	PITTALA HOME	416 CAMPBELL STREET	US BROWNFIELDS, FINDS	Higher	880, 0.167, SE
<a href="#">K48</a>	UNITED METRO INC	301 GRAND	LUST, UST	Higher	896, 0.170, SW
<a href="#">L49</a>	PARKING LOT - 816 EA	816 EAST 5TH STREET	US BROWNFIELDS, FINDS	Higher	925, 0.175, SE
<a href="#">50</a>	UNITED METRO INC	301 GRAND AVENUE	AST	Higher	931, 0.176, SW
<a href="#">51</a>	PACKAGING CORPORATIO	136 MAIN ST	UST	Higher	1026, 0.194, WSW
<a href="#">N52</a>	PERMA FIX ENVIRONMEN	422 OAK ST	RCRA NonGen / NLR, FINDS, ECHO	Higher	1033, 0.196, SSW
<a href="#">53</a>	STOWERS PAINTING INC	918 E 5TH	RCRA NonGen / NLR, FINDS, ECHO	Higher	1102, 0.209, ESE
<a href="#">54</a>			MINES	Lower	1117, 0.212, NNE
<a href="#">N55</a>	RIVER MARKET CONOCO	500 OAK	UST	Higher	1125, 0.213, SSW
<a href="#">O56</a>	GUINOTTE MANOR	1007 EAST 4TH STREET	US BROWNFIELDS, FINDS	Higher	1151, 0.218, ESE
<a href="#">N57</a>	KANSAS CITY MAINT LO	4TH AND CHERRY	UST	Higher	1169, 0.221, SSW
<a href="#">58</a>	ASHLAND ON 3RD STREE	106/110 EAST 3RD STR	VCP, SMARS	Higher	1179, 0.223, WSW
<a href="#">P59</a>	MISSOURI RIVER DREDG		MINES	Lower	1211, 0.229, WNW
<a href="#">P60</a>	MISSOURI RIVER DREDG		MINES	Lower	1216, 0.230, WNW
<a href="#">P61</a>	HUB MATERIALS SAND &		MINES	Lower	1221, 0.231, WNW
<a href="#">62</a>	CITY MARKET THE	20 E 5TH ST	RCRA NonGen / NLR	Higher	1234, 0.234, SW
<a href="#">O63</a>	300 GILLIS STREET	300 GILLIS STREET	US BROWNFIELDS, FINDS	Higher	1242, 0.235, East
<a href="#">Q64</a>	NINE PUMP CONOCO	522 LOCUST	AST	Higher	1249, 0.237, SSW
<a href="#">Q65</a>	COMMERCIAL LEASING	522 LOCUST	RCRA NonGen / NLR, US AIRS	Higher	1249, 0.237, SSW
<a href="#">R66</a>	SPIRE MISSOURI INC G	223 N GILLIS ST	RCRA-CESQG, FINDS	Lower	1304, 0.247, East
<a href="#">R67</a>	KANSAS CITY (CENTRAL	223 GILLIS	LUST, UST, VCP, SMARS	Lower	1304, 0.247, East
<a href="#">68</a>	GOOCH BRAKE (FORMER)	506 GRAND BLVD	AUL, VCP, SMARS	Higher	1438, 0.272, SSW
<a href="#">69</a>	GUINOTTE MANOR PUBLI	1100 E. 4TH STREET	SMARS	Higher	1769, 0.335, East
<a href="#">70</a>	ABANDONED WAREHOUSE	501 TROOST	LUST, UST, SPILLS	Higher	1905, 0.361, ESE
<a href="#">71</a>	R. DENNIS FOWLER-EST	601 MCGEE	LUST, UST	Higher	2189, 0.415, SSW
<a href="#">72</a>	BULK DISTRIBUTION CE	151 WYANDOTTE ST	SEMS-ARCHIVE, RCRA NonGen / NLR	Higher	2251, 0.426, WSW
<a href="#">73</a>	WYANDOTTE 300 PROJEC	300 WYANDOTTE STREET	VCP, SMARS	Higher	2394, 0.453, WSW
<a href="#">S74</a>	MCCOWN GORDON HEADQU	422 ADMIRAL	VCP, BROWNFIELDS, AIRS, SMARS	Higher	2396, 0.454, South
<a href="#">S75</a>	422 ADMIRAL PROPERTY	422 ADMIRAL	US BROWNFIELDS, FINDS	Higher	2396, 0.454, South
<a href="#">76</a>	COLOR WORKS COMPANY	100 E 7TH ST.	LUST, UST	Higher	2448, 0.464, SSW
<a href="#">77</a>	DOWNTOWN TEXACO SERV	600 MAIN ST	LUST, UST	Higher	2568, 0.486, SW
<a href="#">78</a>	CITY ENVIRONMENTAL I	901 WOODSWETHER RD	SEMS-ARCHIVE, CORRACTS, RCRA-TSDF, RCRA NonGen / ..	Lower	5127, 0.971, WSW

## EXECUTIVE SUMMARY

### TARGET PROPERTY SEARCH RESULTS

The target property was not listed in any of the databases searched by EDR.

### DATABASES WITH NO MAPPED SITES

No mapped sites were found in EDR's search of available ("reasonably ascertainable ") government records either on the target property or within the search radius around the target property for the following databases:

### STANDARD ENVIRONMENTAL RECORDS

#### ***Federal NPL site list***

NPL..... National Priority List  
Proposed NPL..... Proposed National Priority List Sites  
NPL LIENS..... Federal Superfund Liens

#### ***Federal Delisted NPL site list***

Delisted NPL..... National Priority List Deletions

#### ***Federal CERCLIS list***

FEDERAL FACILITY..... Federal Facility Site Information listing

#### ***Federal RCRA non-CORRACTS TSD facilities list***

RCRA-TSDF..... RCRA - Treatment, Storage and Disposal

#### ***Federal RCRA generators list***

RCRA-LQG..... RCRA - Large Quantity Generators

#### ***Federal institutional controls / engineering controls registries***

LUCIS..... Land Use Control Information System  
US ENG CONTROLS..... Engineering Controls Sites List  
US INST CONTROL..... Sites with Institutional Controls

#### ***Federal ERNS list***

ERNS..... Emergency Response Notification System

#### ***State- and tribal - equivalent CERCLIS***

SHWS..... Registry of Confirmed Abandoned or Uncontrolled Hazardous Waste Disposal Sites

#### ***State and tribal landfill and/or solid waste disposal site lists***

SWF/LF..... Permitted Facility List

## EXECUTIVE SUMMARY

### ***State and tribal leaking storage tank lists***

LAST..... Leaking Aboveground Storage Tanks  
INDIAN LUST..... Leaking Underground Storage Tanks on Indian Land

### ***State and tribal registered storage tank lists***

FEMA UST..... Underground Storage Tank Listing  
INDIAN UST..... Underground Storage Tanks on Indian Land

### ***State and tribal voluntary cleanup sites***

INDIAN VCP..... Voluntary Cleanup Priority Listing

### **ADDITIONAL ENVIRONMENTAL RECORDS**

#### ***Local Lists of Landfill / Solid Waste Disposal Sites***

SWRCY..... Solid Waste Recycling Facilities  
HIST LF..... Solid Waste Facility Database List  
INDIAN ODI..... Report on the Status of Open Dumps on Indian Lands  
DEBRIS REGION 9..... Torres Martinez Reservation Illegal Dump Site Locations  
ODI..... Open Dump Inventory  
IHS OPEN DUMPS..... Open Dumps on Indian Land

#### ***Local Lists of Hazardous waste / Contaminated Sites***

US HIST CDL..... Delisted National Clandestine Laboratory Register  
CDL..... Environmental Emergency Response System  
DEL SHWS..... Registry Sites Withdrawn or Deleted  
US CDL..... National Clandestine Laboratory Register

#### ***Local Land Records***

LIENS 2..... CERCLA Lien Information

#### ***Records of Emergency Release Reports***

HMIRS..... Hazardous Materials Information Reporting System  
SPILLS..... Environmental Response Tracking Database  
SPILLS 90..... SPILLS 90 data from FirstSearch

#### ***Other Ascertainable Records***

FUDS..... Formerly Used Defense Sites  
DOD..... Department of Defense Sites  
SCRD DRYCLEANERS..... State Coalition for Remediation of Drycleaners Listing  
US FIN ASSUR..... Financial Assurance Information  
EPA WATCH LIST..... EPA WATCH LIST  
2020 COR ACTION..... 2020 Corrective Action Program List  
TSCA..... Toxic Substances Control Act  
TRIS..... Toxic Chemical Release Inventory System  
SSTS..... Section 7 Tracking Systems

## EXECUTIVE SUMMARY

ROD.....	Records Of Decision
RMP.....	Risk Management Plans
RAATS.....	RCRA Administrative Action Tracking System
PRP.....	Potentially Responsible Parties
PADS.....	PCB Activity Database System
ICIS.....	Integrated Compliance Information System
FTTS.....	FIFRA/ TSCA Tracking System - FIFRA (Federal Insecticide, Fungicide, & Rodenticide Act)/TSCA (Toxic Substances Control Act)
MLTS.....	Material Licensing Tracking System
COAL ASH DOE.....	Steam-Electric Plant Operation Data
COAL ASH EPA.....	Coal Combustion Residues Surface Impoundments List
PCB TRANSFORMER.....	PCB Transformer Registration Database
RADINFO.....	Radiation Information Database
HIST FTTS.....	FIFRA/TSCA Tracking System Administrative Case Listing
DOT OPS.....	Incident and Accident Data
CONSENT.....	Superfund (CERCLA) Consent Decrees
INDIAN RESERV.....	Indian Reservations
FUSRAP.....	Formerly Utilized Sites Remedial Action Program
UMTRA.....	Uranium Mill Tailings Sites
LEAD SMELTERS.....	Lead Smelter Sites
US AIRS.....	Aerometric Information Retrieval System Facility Subsystem
US MINES.....	Mines Master Index File
ABANDONED MINES.....	Abandoned Mines
FINDS.....	Facility Index System/Facility Registry System
ECHO.....	Enforcement & Compliance History Information
DOCKET HWC.....	Hazardous Waste Compliance Docket Listing
UXO.....	Unexploded Ordnance Sites
FUELS PROGRAM.....	EPA Fuels Program Registered Listing
AIRS.....	Permit Facility Listing
ASBESTOS.....	Asbestos Notification Listing
COAL ASH.....	Coal Ash Disposal Sites
DRYCLEANERS.....	Drycleaners in Missouri Listing
Financial Assurance.....	Financial Assurance Information Listing
NPDES.....	Permitted Facility Listing
MO RRC.....	Certified Hazardous Waste Resource Recovery Facilities
UIC.....	Underground Injection Wells Database

### EDR RECOVERED GOVERNMENT ARCHIVES

#### ***Exclusive Recovered Govt. Archives***

RGA HWS.....	Recovered Government Archive State Hazardous Waste Facilities List
RGA LF.....	Recovered Government Archive Solid Waste Facilities List
RGA LUST.....	Recovered Government Archive Leaking Underground Storage Tank

### SURROUNDING SITES: SEARCH RESULTS

Surrounding sites were identified in the following databases.

Elevations have been determined from the USGS Digital Elevation Model and should be evaluated on a relative (not an absolute) basis. Relative elevation information between sites of close proximity should be field verified. Sites with an elevation equal to or higher than the target property have been differentiated below from sites with an elevation lower than the target property. Page numbers and map identification numbers refer to the EDR Radius Map report where detailed data on individual sites can be reviewed.

Sites listed in ***bold italics*** are in multiple databases.

Unmappable (orphan) sites are not considered in the foregoing analysis.

## EXECUTIVE SUMMARY

### STANDARD ENVIRONMENTAL RECORDS

#### ***Federal CERCLIS list***

SEMS: SEMS (Superfund Enterprise Management System) tracks hazardous waste sites, potentially hazardous waste sites, and remedial activities performed in support of EPA's Superfund Program across the United States. The list was formerly known as CERCLIS, renamed to SEMS by the EPA in 2015. The list contains data on potentially hazardous waste sites that have been reported to the USEPA by states, municipalities, private companies and private persons, pursuant to Section 103 of the Comprehensive Environmental Response, Compensation, and Liability Act (CERCLA). This dataset also contains sites which are either proposed to or on the National Priorities List (NPL) and the sites which are in the screening and assessment phase for possible inclusion on the NPL.

A review of the SEMS list, as provided by EDR, and dated 02/06/2019 has revealed that there is 1 SEMS site within approximately 0.5 miles of the target property.

<u>Lower Elevation</u>	<u>Address</u>	<u>Direction / Distance</u>	<u>Map ID</u>	<u>Page</u>
KANSAS CITY COAL GAS Site ID: 0702246 EPA Id: MOD985769058	E 1ST ST & CAMPBELL	ENE 1/8 - 1/4 (0.156 mi.)	M43	216

#### ***Federal CERCLIS NFRAP site list***

SEMS-ARCHIVE: SEMS-ARCHIVE (Superfund Enterprise Management System Archive) tracks sites that have no further interest under the Federal Superfund Program based on available information. The list was formerly known as the CERCLIS-NFRAP, renamed to SEMS ARCHIVE by the EPA in 2015. EPA may perform a minimal level of assessment work at a site while it is archived if site conditions change and/or new information becomes available. Archived sites have been removed and archived from the inventory of SEMS sites. Archived status indicates that, to the best of EPA's knowledge, assessment at a site has been completed and that EPA has determined no further steps will be taken to list the site on the National Priorities List (NPL), unless information indicates this decision was not appropriate or other considerations require a recommendation for listing at a later time. The decision does not necessarily mean that there is no hazard associated with a given site; it only means that, based upon available information, the location is not judged to be potential NPL site.

A review of the SEMS-ARCHIVE list, as provided by EDR, and dated 02/06/2019 has revealed that there are 2 SEMS-ARCHIVE sites within approximately 0.5 miles of the target property.

<u>Equal/Higher Elevation</u>	<u>Address</u>	<u>Direction / Distance</u>	<u>Map ID</u>	<u>Page</u>
<b><i>BULK DISTRIBUTION CE</i></b> Site ID: 0700957 EPA Id: MOD049574692	<b><i>151 WYANDOTTE ST</i></b>	<b><i>WSW 1/4 - 1/2 (0.426 mi.)</i></b>	<b><i>72</i></b>	<b><i>344</i></b>
<u>Lower Elevation</u>	<u>Address</u>	<u>Direction / Distance</u>	<u>Map ID</u>	<u>Page</u>
CENTRAL FEED & GRAIN Site ID: 0700928 EPA Id: MOD041143512	616 E 1ST ST	NNE 0 - 1/8 (0.016 mi.)	A3	17

## EXECUTIVE SUMMARY

### ***Federal RCRA CORRACTS facilities list***

CORRACTS: CORRACTS is a list of handlers with RCRA Corrective Action Activity. This report shows which nationally-defined corrective action core events have occurred for every handler that has had corrective action activity.

A review of the CORRACTS list, as provided by EDR, and dated 03/01/2018 has revealed that there is 1 CORRACTS site within approximately 1 mile of the target property.

<u>Lower Elevation</u>	<u>Address</u>	<u>Direction / Distance</u>	<u>Map ID</u>	<u>Page</u>
<b>CITY ENVIRONMENTAL I</b> EPA ID:: MOD981706856	<b>901 WOODSWETHER RD</b>	<b>WSW 1/2 - 1 (0.971 mi.)</b>	<b>78</b>	<b>361</b>

### ***Federal RCRA generators list***

RCRA-SQG: RCRAInfo is EPA's comprehensive information system, providing access to data supporting the Resource Conservation and Recovery Act (RCRA) of 1976 and the Hazardous and Solid Waste Amendments (HSWA) of 1984. The database includes selective information on sites which generate, transport, store, treat and/or dispose of hazardous waste as defined by the Resource Conservation and Recovery Act (RCRA). Small quantity generators (SQGs) generate between 100 kg and 1,000 kg of hazardous waste per month.

A review of the RCRA-SQG list, as provided by EDR, and dated 03/01/2018 has revealed that there is 1 RCRA-SQG site within approximately 0.25 miles of the target property.

<u>Equal/Higher Elevation</u>	<u>Address</u>	<u>Direction / Distance</u>	<u>Map ID</u>	<u>Page</u>
<b>KANSAS CITY COLD STO</b> EPA ID:: MOD029874484	<b>500 E 3RD ST</b>	<b>SW 0 - 1/8 (0.060 mi.)</b>	<b>9</b>	<b>40</b>

RCRA-CESQG: RCRAInfo is EPA's comprehensive information system, providing access to data supporting the Resource Conservation and Recovery Act (RCRA) of 1976 and the Hazardous and Solid Waste Amendments (HSWA) of 1984. The database includes selective information on sites which generate, transport, store, treat and/or dispose of hazardous waste as defined by the Resource Conservation and Recovery Act (RCRA). Conditionally exempt small quantity generators (CESQGs) generate less than 100 kg of hazardous waste, or less than 1 kg of acutely hazardous waste per month.

A review of the RCRA-CESQG list, as provided by EDR, and dated 03/01/2018 has revealed that there are 4 RCRA-CESQG sites within approximately 0.25 miles of the target property.

<u>Lower Elevation</u>	<u>Address</u>	<u>Direction / Distance</u>	<u>Map ID</u>	<u>Page</u>
<b>VEOLIA ENERGY KANSAS</b> EPA ID:: MOD000766931	<b>115 GRAND BLVD</b>	<b>W 0 - 1/8 (0.048 mi.)</b>	<b>B8</b>	<b>34</b>
<b>SPIRE MISSOURI INC S</b> EPA ID:: MOR000512392	<b>901 E 1ST ST STATION</b>	<b>ENE 0 - 1/8 (0.110 mi.)</b>	<b>H20</b>	<b>104</b>
<b>SPIRE MISSOURI INC S</b> EPA ID:: MOR000512400	<b>990 E 1ST ST STATION</b>	<b>ENE 1/8 - 1/4 (0.147 mi.)</b>	<b>H35</b>	<b>189</b>
<b>SPIRE MISSOURI INC G</b> EPA ID:: MOD985771617	<b>223 N GILLIS ST</b>	<b>E 1/8 - 1/4 (0.247 mi.)</b>	<b>R66</b>	<b>317</b>

## EXECUTIVE SUMMARY

### State and tribal leaking storage tank lists

LUST: Leaking Underground Storage Tanks.

A review of the LUST list, as provided by EDR, and dated 12/06/2018 has revealed that there are 11 LUST sites within approximately 0.5 miles of the target property.

<u>Equal/Higher Elevation</u>	<u>Address</u>	<u>Direction / Distance</u>	<u>Map ID</u>	<u>Page</u>
<b>KANSAS CITY COLD STO</b> Facility Id: ST0003131	<b>500 E 3RD ST</b>	<b>SW 0 - 1/8 (0.060 mi.)</b>	<b>9</b>	<b>40</b>
<b>MO HIGHWAY &amp; TRANSP</b> Facility Id: ST5800250	<b>CHERRY AND 4TH</b>	<b>S 0 - 1/8 (0.118 mi.)</b>	<b>G24</b>	<b>115</b>
<b>COLUMBUS PARK - MOLL</b> Facility Id: ST0003233 Date Of NFA Letter From DNR: 2006-04-27 00:00:00	<b>401 CHARLOTTE STREET</b>	<b>SE 1/8 - 1/4 (0.139 mi.)</b>	<b>F31</b>	<b>155</b>
<b>RIVER WHARF</b> Facility Id: ST5800155	<b>GRAND AND 2ND AVE</b>	<b>WSW 1/8 - 1/4 (0.145 mi.)</b>	<b>J34</b>	<b>185</b>
<b>UNITED METRO INC</b> Facility Id: ST0003317	<b>301 GRAND</b>	<b>SW 1/8 - 1/4 (0.170 mi.)</b>	<b>K48</b>	<b>228</b>
<b>ABANDONED WAREHOUSE</b> Facility Id: ST0021016 Date Of NFA Letter From DNR: 2014-12-19 00:00:00	<b>501 TROOST</b>	<b>ESE 1/4 - 1/2 (0.361 mi.)</b>	<b>70</b>	<b>327</b>
<b>R. DENNIS FOWLER-EST</b> Facility Id: ST0009349	<b>601 MCGEE</b>	<b>SSW 1/4 - 1/2 (0.415 mi.)</b>	<b>71</b>	<b>336</b>
<b>COLOR WORKS COMPANY</b> Facility Id: ST5700160	<b>100 E 7TH ST.</b>	<b>SSW 1/4 - 1/2 (0.464 mi.)</b>	<b>76</b>	<b>351</b>
<b>DOWNTOWN TEXACO SERV</b> Facility Id: ST0003020 Date Of NFA Letter From DNR: 1998-10-29 00:00:00	<b>600 MAIN ST</b>	<b>SW 1/4 - 1/2 (0.486 mi.)</b>	<b>77</b>	<b>354</b>
<u>Lower Elevation</u>	<u>Address</u>	<u>Direction / Distance</u>	<u>Map ID</u>	<u>Page</u>
<b>SPRINT KANSAS CITY S</b> Facility Id: ST0006202 Date Of NFA Letter From DNR: 2005-02-25 00:00:00	<b>101 HOLMES</b>	<b>NE 0 - 1/8 (0.006 mi.)</b>	<b>A2</b>	<b>9</b>
<b>KANSAS CITY (CENTRAL)</b> Facility Id: ST0011334	<b>223 GILLIS</b>	<b>E 1/8 - 1/4 (0.247 mi.)</b>	<b>R67</b>	<b>321</b>

### State and tribal registered storage tank lists

UST: Underground Storage Tank Information.

A review of the UST list, as provided by EDR, and dated 12/06/2018 has revealed that there are 12 UST sites within approximately 0.25 miles of the target property.

<u>Equal/Higher Elevation</u>	<u>Address</u>	<u>Direction / Distance</u>	<u>Map ID</u>	<u>Page</u>
<b>COMMERCIAL PROPERTY</b> Facility Id: ST0020250	<b>720 EAST 3RD ST</b>	<b>ESE 0 - 1/8 (0.041 mi.)</b>	<b>C6</b>	<b>23</b>

## EXECUTIVE SUMMARY

Tank Status: Removed				
UNKNOWN	600 E 3RD. STREET	S 0 - 1/8 (0.044 mi.)	D7	31
Facility Id: ST0021986				
Tank Status: Removed				
<b>KANSAS CITY COLD STO</b>	<b>500 E 3RD ST</b>	<b>SW 0 - 1/8 (0.060 mi.)</b>	<b>9</b>	<b>40</b>
Facility Id: ST0003131				
Tank Status: Removed				
<b>MO HIGHWAY &amp; TRANSP</b>	<b>CHERRY AND 4TH</b>	<b>S 0 - 1/8 (0.118 mi.)</b>	<b>G24</b>	<b>115</b>
Facility Id: ST5800250				
<b>COLUMBUS PARK - MOLL</b>	<b>401 CHARLOTTE STREET</b>	<b>SE 1/8 - 1/4 (0.139 mi.)</b>	<b>F31</b>	<b>155</b>
Facility Id: ST0003233				
Tank Status: Removed				
<b>RIVER WHARF</b>	<b>GRAND AND 2ND AVE</b>	<b>WSW 1/8 - 1/4 (0.145 mi.)</b>	<b>J34</b>	<b>185</b>
Facility Id: ST5800155				
<b>UNITED METRO INC</b>	<b>301 GRAND</b>	<b>SW 1/8 - 1/4 (0.170 mi.)</b>	<b>K48</b>	<b>228</b>
Facility Id: ST0003317				
Tank Status: Permanently Closed in place				
Tank Status: Removed				
PACKAGING CORPORATIO	136 MAIN ST	WSW 1/8 - 1/4 (0.194 mi.)	51	241
Facility Id: ST0003198				
Tank Status: Removed				
RIVER MARKET CONOCO	500 OAK	SSW 1/8 - 1/4 (0.213 mi.)	N55	287
Facility Id: ST0007969				
Tank Status: Removed				
KANSAS CITY MAINT LO	4TH AND CHERRY	SSW 1/8 - 1/4 (0.221 mi.)	N57	298
Facility Id: ST0012050				
Tank Status: Removed				
<b>Lower Elevation</b>	<b>Address</b>	<b>Direction / Distance</b>	<b>Map ID</b>	<b>Page</b>
<b>SPRINT KANSAS CITY S</b>	<b>101 HOLMES</b>	<b>NE 0 - 1/8 (0.006 mi.)</b>	<b>A2</b>	<b>9</b>
Facility Id: ST0006202				
Tank Status: Permanently Closed in place				
Tank Status: Removed				
<b>KANSAS CITY (CENTRAL</b>	<b>223 GILLIS</b>	<b>E 1/8 - 1/4 (0.247 mi.)</b>	<b>R67</b>	<b>321</b>
Facility Id: ST0011334				
Tank Status: Removed				

AST: Aboveground Petroleum Storage.

A review of the AST list, as provided by EDR, and dated 11/30/2018 has revealed that there are 2 AST sites within approximately 0.25 miles of the target property.

<b>Equal/Higher Elevation</b>	<b>Address</b>	<b>Direction / Distance</b>	<b>Map ID</b>	<b>Page</b>
UNITED METRO INC	301 GRAND AVENUE	SW 1/8 - 1/4 (0.176 mi.)	50	241
Facility Id: 5928				
NINE PUMP CONOCO	522 LOCUST	SSW 1/8 - 1/4 (0.237 mi.)	Q64	312
Facility Id: 5685				

## EXECUTIVE SUMMARY

### State and tribal institutional control / engineering control registries

AUL: Sites that have institutional controls.

A review of the AUL list, as provided by EDR, and dated 01/31/2019 has revealed that there is 1 AUL site within approximately 0.5 miles of the target property.

<u>Equal/Higher Elevation</u>	<u>Address</u>	<u>Direction / Distance</u>	<u>Map ID</u>	<u>Page</u>
<b>GOOCH BRAKE (FORMER)</b>	<b>506 GRAND BLVD</b>	<b>SSW 1/4 - 1/2 (0.272 mi.)</b>	<b>68</b>	<b>326</b>

### State and tribal voluntary cleanup sites

VCP: Voluntary Cleanup Program Site Listing.

A review of the VCP list, as provided by EDR, and dated 01/31/2019 has revealed that there are 8 VCP sites within approximately 0.5 miles of the target property.

<u>Equal/Higher Elevation</u>	<u>Address</u>	<u>Direction / Distance</u>	<u>Map ID</u>	<u>Page</u>
<b>COLUMBUS PARK REDEVE</b> Facility Status: Cert. of Completion Issued	<b>400 &amp; 401 CHARLOTTE</b>	<b>SE 0 - 1/8 (0.109 mi.)</b>	<b>F19</b>	<b>103</b>
<b>ASHLAND ON 3RD STREE</b> Facility Status: Active/Investigation	<b>106/110 EAST 3RD STR</b>	<b>WSW 1/8 - 1/4 (0.223 mi.)</b>	<b>58</b>	<b>301</b>
<b>GOOCH BRAKE (FORMER)</b> Facility Status: Cert. of Completion Issued/AULs	<b>506 GRAND BLVD</b>	<b>SSW 1/4 - 1/2 (0.272 mi.)</b>	<b>68</b>	<b>326</b>
<b>WYANDOTTE 300 PROJEC</b> Facility Status: Cert. of Completion Issued	<b>300 WYANDOTTE STREET</b>	<b>WSW 1/4 - 1/2 (0.453 mi.)</b>	<b>73</b>	<b>346</b>
<b>MCCOWN GORDON HEADQU</b> Facility Status: Cert. of Completion Issued	<b>422 ADMIRAL</b>	<b>S 1/4 - 1/2 (0.454 mi.)</b>	<b>S74</b>	<b>347</b>
<u>Lower Elevation</u>	<u>Address</u>	<u>Direction / Distance</u>	<u>Map ID</u>	<u>Page</u>
<b>KANSAS CITY COAL GAS</b> Facility Status: Active/Investigation	<b>101 CAMPBELL ST. AND</b>	<b>ENE 0 - 1/8 (0.116 mi.)</b>	<b>H22</b>	<b>107</b>
<b>BARRETT PITCH PLANT,</b> Facility Status: Cert. of Completion Issued	<b>CAMPBELL ST AT FRONT</b>	<b>NE 1/8 - 1/4 (0.156 mi.)</b>	<b>41</b>	<b>215</b>
<b>KANSAS CITY (CENTRAL</b> Facility Status: Active/Investigation	<b>223 GILLIS</b>	<b>E 1/8 - 1/4 (0.247 mi.)</b>	<b>R67</b>	<b>321</b>

### State and tribal Brownfields sites

BROWNFIELDS: Brownfields Site List

A review of the BROWNFIELDS list, as provided by EDR, and dated 01/31/2019 has revealed that there is 1 BROWNFIELDS site within approximately 0.5 miles of the target property.

<u>Equal/Higher Elevation</u>	<u>Address</u>	<u>Direction / Distance</u>	<u>Map ID</u>	<u>Page</u>
<b>MCCOWN GORDON HEADQU</b>	<b>422 ADMIRAL</b>	<b>S 1/4 - 1/2 (0.454 mi.)</b>	<b>S74</b>	<b>347</b>

## EXECUTIVE SUMMARY

### ADDITIONAL ENVIRONMENTAL RECORDS

#### Local Brownfield lists

US BROWNFIELDS: The EPA's listing of Brownfields properties from the Cleanups in My Community program, which provides information on Brownfields properties for which information is reported back to EPA, as well as areas served by Brownfields grant programs.

A review of the US BROWNFIELDS list, as provided by EDR, and dated 12/17/2018 has revealed that there are 25 US BROWNFIELDS sites within approximately 0.5 miles of the target property.

<u>Equal/Higher Elevation</u>	<u>Address</u>	<u>Direction / Distance</u>	<u>Map ID</u>	<u>Page</u>
<b>COLUMBUS PARK - MOLL</b> ACRES property ID: 27385	<b>701 EAST 3RD STREET</b>	<b>SSE 0 - 1/8 (0.067 mi.)</b>	<b>E10</b>	<b>43</b>
<b>KC ROUTE SERVICES</b> ACRES property ID: 27345	<b>300 HOLMES</b>	<b>SSE 0 - 1/8 (0.079 mi.)</b>	<b>E11</b>	<b>59</b>
<b>COLUMBUS PARK - COME</b> ACRES property ID: 27390	<b>300 CHARLOTTE STREET</b>	<b>SE 0 - 1/8 (0.080 mi.)</b>	<b>E12</b>	<b>65</b>
<b>VACANT LOT - 301 CHA</b> ACRES property ID: 27346	<b>301 CHARLOTTE STREET</b>	<b>ESE 0 - 1/8 (0.080 mi.)</b>	<b>C13</b>	<b>76</b>
<b>COLUMBUS PARK: 601 E</b> ACRES property ID: 235829	<b>601 E. 3RD STREET 31</b>	<b>S 0 - 1/8 (0.087 mi.)</b>	<b>D15</b>	<b>81</b>
<b>KC CUSTOM METAL</b> ACRES property ID: 27383	<b>601 EAST 3RD STREET</b>	<b>S 0 - 1/8 (0.087 mi.)</b>	<b>D16</b>	<b>84</b>
<b>COLUMBUS PARK - MOLL</b> ACRES property ID: 27361	<b>311 CHARLOTTE STREET</b>	<b>SE 0 - 1/8 (0.094 mi.)</b>	<b>F17</b>	<b>89</b>
<b>KIM SON RESTAURANT</b> ACRES property ID: 27362	<b>315 CHERRY</b>	<b>S 0 - 1/8 (0.104 mi.)</b>	<b>G18</b>	<b>97</b>
<b>COLUMBUS PARK - MDOT</b> ACRES property ID: 27365	<b>401 CHERRY</b>	<b>S 0 - 1/8 (0.118 mi.)</b>	<b>G23</b>	<b>108</b>
<b>COLUMBUS PARK - 810</b> ACRES property ID: 27388	<b>810 EAST 4TH STREET</b>	<b>ESE 0 - 1/8 (0.121 mi.)</b>	<b>F26</b>	<b>119</b>
<b>COLUMBUS PARK - MDOT</b> ACRES property ID: 27368	<b>407 HOLMES</b>	<b>SSE 0 - 1/8 (0.124 mi.)</b>	<b>I28</b>	<b>128</b>
<b>COLUMBUS PARK - MDOT</b> ACRES property ID: 27366	<b>401 HOLMES STREET</b>	<b>SSE 1/8 - 1/4 (0.126 mi.)</b>	<b>G29</b>	<b>136</b>
<b>COLUMBUS PARK - MOLL</b> ACRES property ID: 27363	<b>400 CHARLOTTE STREET</b>	<b>SE 1/8 - 1/4 (0.133 mi.)</b>	<b>I30</b>	<b>144</b>
<b>COLUMBUS PARK - MOLL</b> ACRES property ID: 27343	<b>401 CHARLOTTE STREET</b>	<b>SE 1/8 - 1/4 (0.139 mi.)</b>	<b>F31</b>	<b>155</b>
<b>PARKING LOT - 404 CA</b> ACRES property ID: 27367	<b>404 CAMPBELL</b>	<b>ESE 1/8 - 1/4 (0.142 mi.)</b>	<b>F33</b>	<b>180</b>
<b>700 EAST 5TH STREET</b> ACRES property ID: 27384	<b>700 EAST 5TH STREET</b>	<b>SSE 1/8 - 1/4 (0.148 mi.)</b>	<b>I37</b>	<b>194</b>
<b>VACANT - 410 CAMPBELL</b> ACRES property ID: 27369	<b>410 CAMPBELL</b>	<b>SE 1/8 - 1/4 (0.154 mi.)</b>	<b>L38</b>	<b>200</b>
<b>708 EAST 5TH STREET</b>	<b>708 EAST 5TH STREET</b>	<b>SSE 1/8 - 1/4 (0.154 mi.)</b>	<b>I39</b>	<b>205</b>

## EXECUTIVE SUMMARY

ACRES property ID: 27387				
<b>706 EAST 5TH STREET</b>	<b>706 EAST 5TH STREET</b>	<b>SSE 1/8 - 1/4 (0.154 mi.)</b>	<b>I40</b>	<b>210</b>
ACRES property ID: 27386				
<b>PARKING LOT - 600 EA</b>	<b>600 EAST 5TH STREET</b>	<b>SSE 1/8 - 1/4 (0.159 mi.)</b>	<b>I46</b>	<b>218</b>
ACRES property ID: 27364				
<b>PITTALA HOME</b>	<b>416 CAMPBELL STREET</b>	<b>SE 1/8 - 1/4 (0.167 mi.)</b>	<b>L47</b>	<b>223</b>
ACRES property ID: 27381				
<b>PARKING LOT - 816 EA</b>	<b>816 EAST 5TH STREET</b>	<b>SE 1/8 - 1/4 (0.175 mi.)</b>	<b>L49</b>	<b>236</b>
ACRES property ID: 27389				
<b>GUINOTTE MANOR</b>	<b>1007 EAST 4TH STREET</b>	<b>ESE 1/8 - 1/4 (0.218 mi.)</b>	<b>O56</b>	<b>293</b>
ACRES property ID: 27382				
<b>300 GILLIS STREET</b>	<b>300 GILLIS STREET</b>	<b>E 1/8 - 1/4 (0.235 mi.)</b>	<b>O63</b>	<b>307</b>
ACRES property ID: 27344				
<b>422 ADMIRAL PROPERTY</b>	<b>422 ADMIRAL</b>	<b>S 1/4 - 1/2 (0.454 mi.)</b>	<b>S75</b>	<b>349</b>
ACRES property ID: 14034				

### Other Ascertainable Records

RCRA NonGen / NLR: RCRAInfo is EPA's comprehensive information system, providing access to data supporting the Resource Conservation and Recovery Act (RCRA) of 1976 and the Hazardous and Solid Waste Amendments (HSWA) of 1984. The database includes selective information on sites which generate, transport, store, treat and/or dispose of hazardous waste as defined by the Resource Conservation and Recovery Act (RCRA). Non-Generators do not presently generate hazardous waste.

A review of the RCRA NonGen / NLR list, as provided by EDR, and dated 03/01/2018 has revealed that there are 10 RCRA NonGen / NLR sites within approximately 0.25 miles of the target property.

<u>Equal/Higher Elevation</u>	<u>Address</u>	<u>Direction / Distance</u>	<u>Map ID</u>	<u>Page</u>
<b>ALLIED CALLAWAY</b>	<b>720 E 3RD ST</b>	<b>ESE 0 - 1/8 (0.041 mi.)</b>	<b>C5</b>	<b>19</b>
EPA ID:: MOD985772649				
MODOT 4TH & CHERRY M	601 E 4TH ST	S 0 - 1/8 (0.120 mi.)	G25	118
EPA ID:: MOR000526137				
<b>COLUMBUS PARK - MOLL</b>	<b>401 CHARLOTTE STREET</b>	<b>SE 1/8 - 1/4 (0.139 mi.)</b>	<b>F31</b>	<b>155</b>
EPA ID:: MOD981711096				
<b>ROBERT FOSTER LIVING</b>	<b>201 GRAND AVE</b>	<b>WSW 1/8 - 1/4 (0.142 mi.)</b>	<b>J32</b>	<b>177</b>
EPA ID:: MOR000030734				
<b>B K S FLEET SUPPLY I</b>	<b>316 OAK</b>	<b>SW 1/8 - 1/4 (0.148 mi.)</b>	<b>K36</b>	<b>193</b>
EPA ID:: MOD082137340				
<b>PERMA FIX ENVIRONMEN</b>	<b>422 OAK ST</b>	<b>SSW 1/8 - 1/4 (0.196 mi.)</b>	<b>N52</b>	<b>247</b>
EPA ID:: MOD985821768				
<b>STOWERS PAINTING INC</b>	<b>918 E 5TH</b>	<b>ESE 1/8 - 1/4 (0.209 mi.)</b>	<b>53</b>	<b>284</b>
EPA ID:: MOR000005330				
CITY MARKET THE	20 E 5TH ST	SW 1/8 - 1/4 (0.234 mi.)	62	305
EPA ID:: MOR000532648				
<b>COMMERCIAL LEASING</b>	<b>522 LOCUST</b>	<b>SSW 1/8 - 1/4 (0.237 mi.)</b>	<b>Q65</b>	<b>312</b>
EPA ID:: MOD004857777				
<u>Lower Elevation</u>	<u>Address</u>	<u>Direction / Distance</u>	<u>Map ID</u>	<u>Page</u>
SPRINT	101 HOLMES	NE 0 - 1/8 (0.006 mi.)	A1	8

## EXECUTIVE SUMMARY

EPA ID:: MOP000502708

**MINES:** This data set contains names, locations and additional data for active Industrial Mineral Mines permitted with the Missouri Department of Natural Resources, Division of Environmental Quality, Land Reclamation Program. Industrial Mineral Mines permitted are rock quarries, clay pits, sand and gravel pits, or in-stream sand and gravel operations.

A review of the MINES list, as provided by EDR, and dated 03/15/2018 has revealed that there are 5 MINES sites within approximately 0.25 miles of the target property.

<u>Lower Elevation</u>	<u>Address</u>	<u>Direction / Distance</u>	<u>Map ID</u>	<u>Page</u>
LYLE ROCK COMPANY MI		W 0 - 1/8 (0.027 mi.)	B4	18
Not reported		NNE 1/8 - 1/4 (0.212 mi.)	54	286
MISSOURI RIVER DREDG		WNW 1/8 - 1/4 (0.229 mi.)	P59	302
MISSOURI RIVER DREDG		WNW 1/8 - 1/4 (0.230 mi.)	P60	303
HUB MATERIALS SAND &		WNW 1/8 - 1/4 (0.231 mi.)	P61	304

**SMARS:** SMARS currently houses information for Superfund, Federal Facility, Brownfields Voluntary Cleanup Program and Missouri's other state response programs.

A review of the SMARS list, as provided by EDR, and dated 01/03/2019 has revealed that there are 9 SMARS sites within approximately 0.5 miles of the target property.

<u>Equal/Higher Elevation</u>	<u>Address</u>	<u>Direction / Distance</u>	<u>Map ID</u>	<u>Page</u>
<b>COLUMBUS PARK REDEVE</b>	<b>400 &amp; 401 CHARLOTTE</b>	<b>SE 0 - 1/8 (0.109 mi.)</b>	<b>F19</b>	<b>103</b>
<b>ASHLAND ON 3RD STREE</b>	<b>106/110 EAST 3RD STR</b>	<b>WSW 1/8 - 1/4 (0.223 mi.)</b>	<b>58</b>	<b>301</b>
<b>GOOCH BRAKE (FORMER)</b>	<b>506 GRAND BLVD</b>	<b>SSW 1/4 - 1/2 (0.272 mi.)</b>	<b>68</b>	<b>326</b>
GUINOTTE MANOR PUBLI	1100 E. 4TH STREET	E 1/4 - 1/2 (0.335 mi.)	69	327
<b>WYANDOTTE 300 PROJEC</b>	<b>300 WYANDOTTE STREET</b>	<b>WSW 1/4 - 1/2 (0.453 mi.)</b>	<b>73</b>	<b>346</b>
<b>MCCOWN GORDON HEADQU</b>	<b>422 ADMIRAL</b>	<b>S 1/4 - 1/2 (0.454 mi.)</b>	<b>S74</b>	<b>347</b>
<u>Lower Elevation</u>	<u>Address</u>	<u>Direction / Distance</u>	<u>Map ID</u>	<u>Page</u>
<b>KANSAS CITY COAL GAS</b>	<b>101 CAMPBELL ST. AND</b>	<b>ENE 0 - 1/8 (0.116 mi.)</b>	<b>H22</b>	<b>107</b>
<b>BARRETT PITCH PLANT,</b>	<b>CAMPBELL ST AT FRONT</b>	<b>NE 1/8 - 1/4 (0.156 mi.)</b>	<b>41</b>	<b>215</b>
<b>KANSAS CITY (CENTRAL</b>	<b>223 GILLIS</b>	<b>E 1/8 - 1/4 (0.247 mi.)</b>	<b>R67</b>	<b>321</b>

### EDR HIGH RISK HISTORICAL RECORDS

#### ***EDR Exclusive Records***

EDR MGP: The EDR Proprietary Manufactured Gas Plant Database includes records of coal gas plants (manufactured gas plants) compiled by EDR's researchers. Manufactured gas sites were used in the United States from the 1800's to 1950's to produce a gas that could be distributed and used as fuel. These plants used whale oil, rosin, coal, or a mixture of coal, oil, and water that also produced a significant amount of waste. Many of the byproducts of the gas production, such as coal tar (oily waste containing volatile and non-volatile chemicals), sludges, oils and other compounds are potentially hazardous to human health and the environment. The byproduct from this process was frequently disposed of directly at the plant site and can remain or spread slowly, serving as a continuous source of soil and groundwater contamination.

A review of the EDR MGP list, as provided by EDR, has revealed that there are 3 EDR MGP sites within

## EXECUTIVE SUMMARY

approximately 1 mile of the target property.

<u>Lower Elevation</u>	<u>Address</u>	<u>Direction / Distance</u>	<u>Map ID</u>	<u>Page</u>
KANSAS CITY COAL GAS	BLK OF GUINOTTE AVE,	ENE 1/8 - 1/4 (0.156 mi.)	M42	216
KANSAS CITY COAL GAS	NE OF INT OF GILLIS	ENE 1/8 - 1/4 (0.156 mi.)	M44	218
KANSAS CITY COAL GAS	NE OF INT OF RT 9 AN	ENE 1/8 - 1/4 (0.156 mi.)	M45	218

EDR Hist Auto: EDR has searched selected national collections of business directories and has collected listings of potential gas station/filling station/service station sites that were available to EDR researchers. EDR's review was limited to those categories of sources that might, in EDR's opinion, include gas station/filling station/service station establishments. The categories reviewed included, but were not limited to gas, gas station, gasoline station, filling station, auto, automobile repair, auto service station, service station, etc. This database falls within a category of information EDR classifies as "High Risk Historical Records", or HRHR. EDR's HRHR effort presents unique and sometimes proprietary data about past sites and operations that typically create environmental concerns, but may not show up in current government records searches.

A review of the EDR Hist Auto list, as provided by EDR, has revealed that there are 2 EDR Hist Auto sites within approximately 0.125 miles of the target property.

<u>Equal/Higher Elevation</u>	<u>Address</u>	<u>Direction / Distance</u>	<u>Map ID</u>	<u>Page</u>
WURZER JOHN GARAGE	306 LOCUST	SSW 0 - 1/8 (0.110 mi.)	21	106
TOMMIES AUTO REPAIR	400 CHERRY ST	S 0 - 1/8 (0.121 mi.)	G27	128

EDR Hist Cleaner: EDR has searched selected national collections of business directories and has collected listings of potential dry cleaner sites that were available to EDR researchers. EDR's review was limited to those categories of sources that might, in EDR's opinion, include dry cleaning establishments. The categories reviewed included, but were not limited to dry cleaners, cleaners, laundry, laundromat, cleaning/laundry, wash & dry etc. This database falls within a category of information EDR classifies as "High Risk Historical Records", or HRHR. EDR's HRHR effort presents unique and sometimes proprietary data about past sites and operations that typically create environmental concerns, but may not show up in current government records searches.

A review of the EDR Hist Cleaner list, as provided by EDR, has revealed that there is 1 EDR Hist Cleaner site within approximately 0.125 miles of the target property.

<u>Equal/Higher Elevation</u>	<u>Address</u>	<u>Direction / Distance</u>	<u>Map ID</u>	<u>Page</u>
CUMMINGS TONY CLNR	312 HOLMES	SSE 0 - 1/8 (0.081 mi.)	E14	81

## EXECUTIVE SUMMARY

Due to poor or inadequate address information, the following sites were not mapped. Count: 3 records.

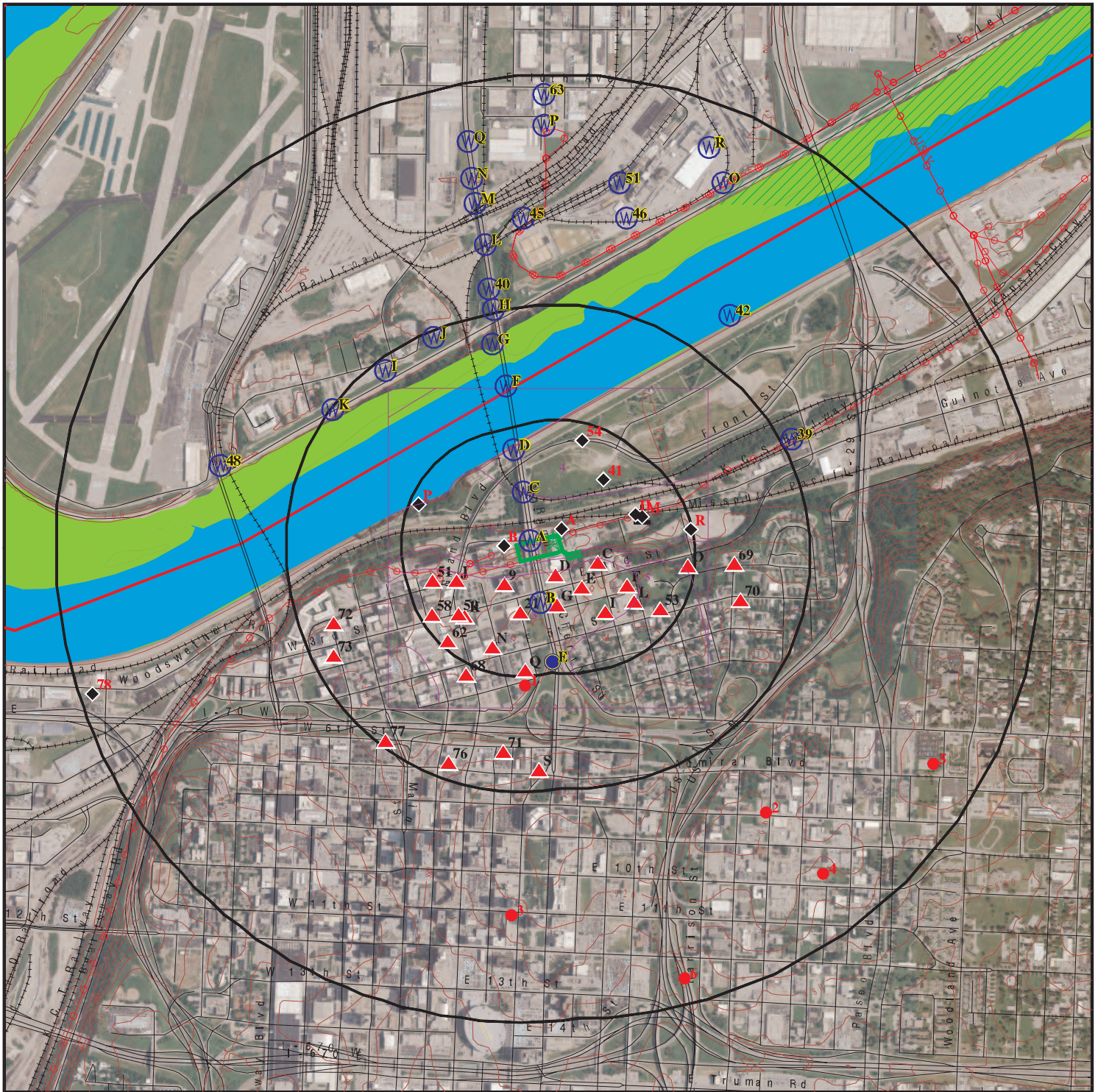
Site Name

ARMOUR/TROOST REDEVELOPMENT  
CONSERVATION CHEMICAL COMPANY  
HCL - TANKER SPILL

Database(s)

VCP, BROWNFIELDS, SMARS  
SHWS, SMARS  
SEMS

# OVERVIEW MAP - 5607783.2S



Target Property

Sites at elevations higher than or equal to the target property

Sites at elevations lower than the target property

Manufactured Gas Plants

National Priority List Sites

Dept. Defense Sites

Indian Reservations BIA

County Boundary

Power transmission lines

100-year flood zone

500-year flood zone

National Wetland Inventory

State Wetlands

0 1/4 1/2 1 Miles

This report includes Interactive Map Layers to display and/or hide map information. The legend includes only those icons for the default map view.

SITE NAME: 114,110 & 203 Holmes Street and 603 E 1st St  
ADDRESS: 114,110 & 203 Holmes Street and 603 E 1st St  
Kansas City MO 64106  
LAT/LONG: 39.112583 / 94.577097

CLIENT: HG Consult Inc  
CONTACT: David Kocour  
INQUIRY #: 5607783.2s  
DATE: April 02, 2019 1:03 pm

# DETAIL MAP - 5607783.2S



- Legend:

  - Target Property
  - Sites at elevations higher than or equal to the target property
  - Sites at elevations lower than the target property
  - Manufactured Gas Plants
  - Sensitive Receptors
  - National Priority List Sites
  - Dept. Defense Sites
  - Indian Reservations BIA
  - County Boundary
  - Power transmission lines
  - 100-year flood zone
  - 500-year flood zone
  - National Wetland Inventory
  - State Wetlands

This report includes Interactive Map Layers to display and/or hide map information. The legend includes only those icons for the default map view.

SITE NAME: 114,110 & 203 Holmes Street and 603 E 1st St  
ADDRESS: 114,110 & 203 Holmes Street and 603 E 1st St  
KANSAS CITY MO 64106  
LAT/LONG: 39.112583 / 94.577097

CLIENT: HG Consult Inc  
CONTACT: David Kocour  
INQUIRY #: 5607783.2s  
DATE: April 02, 2019 1:06 pm

## MAP FINDINGS SUMMARY

Database	Search Distance (Miles)	Target Property	< 1/8	1/8 - 1/4	1/4 - 1/2	1/2 - 1	> 1	Total Plotted
<b>STANDARD ENVIRONMENTAL RECORDS</b>								
<b><i>Federal NPL site list</i></b>								
NPL	1.000		0	0	0	0	NR	0
Proposed NPL	1.000		0	0	0	0	NR	0
NPL LIENS	0.001		0	NR	NR	NR	NR	0
<b><i>Federal Delisted NPL site list</i></b>								
Delisted NPL	1.000		0	0	0	0	NR	0
<b><i>Federal CERCLIS list</i></b>								
FEDERAL FACILITY	0.500		0	0	0	NR	NR	0
SEMS	0.500		0	1	0	NR	NR	1
<b><i>Federal CERCLIS NFRAP site list</i></b>								
SEMS-ARCHIVE	0.500		1	0	1	NR	NR	2
<b><i>Federal RCRA CORRACTS facilities list</i></b>								
CORRACTS	1.000		0	0	0	1	NR	1
<b><i>Federal RCRA non-CORRACTS TSD facilities list</i></b>								
RCRA-TSDF	0.500		0	0	0	NR	NR	0
<b><i>Federal RCRA generators list</i></b>								
RCRA-LQG	0.250		0	0	NR	NR	NR	0
RCRA-SQG	0.250		1	0	NR	NR	NR	1
RCRA-CESQG	0.250		2	2	NR	NR	NR	4
<b><i>Federal institutional controls / engineering controls registries</i></b>								
LUCIS	0.500		0	0	0	NR	NR	0
US ENG CONTROLS	0.500		0	0	0	NR	NR	0
US INST CONTROL	0.500		0	0	0	NR	NR	0
<b><i>Federal ERNS list</i></b>								
ERNS	0.001		0	NR	NR	NR	NR	0
<b><i>State- and tribal - equivalent CERCLIS</i></b>								
SHWS	1.000		0	0	0	0	NR	0
<b><i>State and tribal landfill and/or solid waste disposal site lists</i></b>								
SWF/LF	0.500		0	0	0	NR	NR	0
<b><i>State and tribal leaking storage tank lists</i></b>								
LAST	0.500		0	0	0	NR	NR	0
LUST	0.500		3	4	4	NR	NR	11
INDIAN LUST	0.500		0	0	0	NR	NR	0
<b><i>State and tribal registered storage tank lists</i></b>								
FEMA UST	0.250		0	0	NR	NR	NR	0

## MAP FINDINGS SUMMARY

Database	Search Distance (Miles)	Target Property	< 1/8	1/8 - 1/4	1/4 - 1/2	1/2 - 1	> 1	Total Plotted
UST	0.250		5	7	NR	NR	NR	12
AST	0.250		0	2	NR	NR	NR	2
INDIAN UST	0.250		0	0	NR	NR	NR	0
<b>State and tribal institutional control / engineering control registries</b>								
AUL	0.500		0	0	1	NR	NR	1
<b>State and tribal voluntary cleanup sites</b>								
INDIAN VCP	0.500		0	0	0	NR	NR	0
VCP	0.500		2	3	3	NR	NR	8
<b>State and tribal Brownfields sites</b>								
BROWNFIELDS	0.500		0	0	1	NR	NR	1
<b>ADDITIONAL ENVIRONMENTAL RECORDS</b>								
<b>Local Brownfield lists</b>								
US BROWNFIELDS	0.500		11	13	1	NR	NR	25
<b>Local Lists of Landfill / Solid Waste Disposal Sites</b>								
SWRCY	0.500		0	0	0	NR	NR	0
HIST LF	0.500		0	0	0	NR	NR	0
INDIAN ODI	0.500		0	0	0	NR	NR	0
DEBRIS REGION 9	0.500		0	0	0	NR	NR	0
ODI	0.500		0	0	0	NR	NR	0
IHS OPEN DUMPS	0.500		0	0	0	NR	NR	0
<b>Local Lists of Hazardous waste / Contaminated Sites</b>								
US HIST CDL	0.001		0	NR	NR	NR	NR	0
CDL	0.001		0	NR	NR	NR	NR	0
DEL SHWS	1.000		0	0	0	0	NR	0
US CDL	0.001		0	NR	NR	NR	NR	0
<b>Local Land Records</b>								
LIENS 2	0.001		0	NR	NR	NR	NR	0
<b>Records of Emergency Release Reports</b>								
HMIRS	0.001		0	NR	NR	NR	NR	0
SPILLS	0.001		0	NR	NR	NR	NR	0
SPILLS 90	0.001		0	NR	NR	NR	NR	0
<b>Other Ascertainable Records</b>								
RCRA NonGen / NLR	0.250		3	7	NR	NR	NR	10
FUDS	1.000		0	0	0	0	NR	0
DOD	1.000		0	0	0	0	NR	0
SCRD DRYCLEANERS	0.500		0	0	0	NR	NR	0
US FIN ASSUR	0.001		0	NR	NR	NR	NR	0

## MAP FINDINGS SUMMARY

Database	Search Distance (Miles)	Target Property	< 1/8	1/8 - 1/4	1/4 - 1/2	1/2 - 1	> 1	Total Plotted
EPA WATCH LIST	0.001		0	NR	NR	NR	NR	0
2020 COR ACTION	0.250		0	0	NR	NR	NR	0
TSCA	0.001		0	NR	NR	NR	NR	0
TRIS	0.001		0	NR	NR	NR	NR	0
SSTS	0.001		0	NR	NR	NR	NR	0
ROD	1.000		0	0	0	0	NR	0
RMP	0.001		0	NR	NR	NR	NR	0
RAATS	0.001		0	NR	NR	NR	NR	0
PRP	0.001		0	NR	NR	NR	NR	0
PADS	0.001		0	NR	NR	NR	NR	0
ICIS	0.001		0	NR	NR	NR	NR	0
FTTS	0.001		0	NR	NR	NR	NR	0
MLTS	0.001		0	NR	NR	NR	NR	0
COAL ASH DOE	0.001		0	NR	NR	NR	NR	0
COAL ASH EPA	0.500		0	0	0	NR	NR	0
PCB TRANSFORMER	0.001		0	NR	NR	NR	NR	0
RADINFO	0.001		0	NR	NR	NR	NR	0
HIST FTTS	0.001		0	NR	NR	NR	NR	0
DOT OPS	0.001		0	NR	NR	NR	NR	0
CONSENT	1.000		0	0	0	0	NR	0
INDIAN RESERV	0.001		0	NR	NR	NR	NR	0
FUSRAP	1.000		0	0	0	0	NR	0
UMTRA	0.500		0	0	0	NR	NR	0
LEAD SMELTERS	0.001		0	NR	NR	NR	NR	0
US AIRS	0.001		0	NR	NR	NR	NR	0
US MINES	0.250		0	0	NR	NR	NR	0
ABANDONED MINES	0.001		0	NR	NR	NR	NR	0
FINDS	0.001		0	NR	NR	NR	NR	0
ECHO	0.001		0	NR	NR	NR	NR	0
DOCKET HWC	0.001		0	NR	NR	NR	NR	0
UXO	1.000		0	0	0	0	NR	0
FUELS PROGRAM	0.250		0	0	NR	NR	NR	0
AIRS	0.001		0	NR	NR	NR	NR	0
ASBESTOS	0.001		0	NR	NR	NR	NR	0
COAL ASH	0.500		0	0	0	NR	NR	0
DRYCLEANERS	0.250		0	0	NR	NR	NR	0
Financial Assurance	0.001		0	NR	NR	NR	NR	0
MINES	0.250		1	4	NR	NR	NR	5
NPDES	0.001		0	NR	NR	NR	NR	0
MO RRC	0.001		0	NR	NR	NR	NR	0
SMARS	0.500		2	3	4	NR	NR	9
UIC	0.001		0	NR	NR	NR	NR	0

### EDR HIGH RISK HISTORICAL RECORDS

#### ***EDR Exclusive Records***

EDR MGP	1.000		0	3	0	0	NR	3
EDR Hist Auto	0.125		2	NR	NR	NR	NR	2
EDR Hist Cleaner	0.125		1	NR	NR	NR	NR	1

### EDR RECOVERED GOVERNMENT ARCHIVES

#### ***Exclusive Recovered Govt. Archives***

RGA HWS	0.001		0	NR	NR	NR	NR	0
---------	-------	--	---	----	----	----	----	---

## MAP FINDINGS SUMMARY

Database	Search Distance (Miles)	Target Property	< 1/8	1/8 - 1/4	1/4 - 1/2	1/2 - 1	> 1	Total Plotted
RGA LF	0.001		0	NR	NR	NR	NR	0
RGA LUST	0.001		0	NR	NR	NR	NR	0
- Totals --		0	34	49	15	1	0	99

### NOTES:

TP = Target Property

NR = Not Requested at this Search Distance

Sites may be listed in more than one database

Map ID  
Direction  
Distance  
Elevation

MAP FINDINGS

EDR ID Number  
EPA ID Number

**A1**  
**NE**  
**< 1/8**  
**0.006 mi.**  
**34 ft.**  
**SPRINT**  
**101 HOLMES**  
**KANSAS CITY, MO 64120**  
**Site 1 of 3 in cluster A**

**RCRA NonGen / NLR**  
**1007109929**  
**MOP000502708**

**Relative:**  
**Lower**

**Actual:**  
**767 ft.**

RCRA NonGen / NLR:  
Date form received by agency: 08/14/2003  
Facility name: SPRINT  
Facility address: 101 HOLMES  
KANSAS CITY, MO 64120  
EPA ID: MOP000502708  
Mailing address: HOLMES  
KANSAS CITY, MO 64120  
Contact: CAROL OLMSTEAD  
Contact address: 101 HOLMES  
KANSAS CITY, MO 64120  
Contact country: US  
Contact telephone: 913-315-8634  
Contact email: Not reported  
EPA Region: 07  
Classification: Non-Generator  
Description: Handler: Non-Generators do not presently generate hazardous waste

Owner/Operator Summary:

Owner/operator name: SPRINT  
Owner/operator address: 101 HOLMES  
KANSAS CITY, MO 64120  
Owner/operator country: Not reported  
Owner/operator telephone: 913-315-8634  
Owner/operator email: Not reported  
Owner/operator fax: Not reported  
Owner/operator extension: Not reported  
Legal status: Private  
Owner/Operator Type: Owner  
Owner/Op start date: Not reported  
Owner/Op end date: Not reported  
  
Owner/operator name: SPRINT  
Owner/operator address: SPRINT PKWY 5B822  
OVERLAND PARK, KS 66251  
Owner/operator country: Not reported  
Owner/operator telephone: 913-315-8624  
Owner/operator email: Not reported  
Owner/operator fax: Not reported  
Owner/operator extension: Not reported  
Legal status: Private  
Owner/Operator Type: Operator  
Owner/Op start date: 08/14/2003  
Owner/Op end date: Not reported

Handler Activities Summary:

U.S. importer of hazardous waste: No  
Mixed waste (haz. and radioactive): No  
Recycler of hazardous waste: No  
Transporter of hazardous waste: No  
Treater, storer or disposer of HW: No  
Underground injection activity: No

Map ID  
Direction  
Distance  
Elevation

MAP FINDINGS

Site

Database(s)

EDR ID Number  
EPA ID Number

**SPRINT (Continued)**

**1007109929**

On-site burner exemption: No  
Furnace exemption: No  
Used oil fuel burner: No  
Used oil processor: No  
User oil refiner: No  
Used oil fuel marketer to burner: No  
Used oil Specification marketer: No  
Used oil transfer facility: No  
Used oil transporter: No

**Historical Generators:**

Date form received by agency: 07/08/2002

Site name: SPRINT

Classification: Small Quantity Generator

. Waste code: D001

. Waste name: IGNITABLE HAZARDOUS WASTES ARE THOSE WASTES WHICH HAVE A FLASHPOINT OF LESS THAN 140 DEGREES FAHRENHEIT AS DETERMINED BY A PENSKEY-MARTENS CLOSED CUP FLASH POINT TESTER. ANOTHER METHOD OF DETERMINING THE FLASH POINT OF A WASTE IS TO REVIEW THE MATERIAL SAFETY DATA SHEET, WHICH CAN BE OBTAINED FROM THE MANUFACTURER OR DISTRIBUTOR OF THE MATERIAL. LACQUER THINNER IS AN EXAMPLE OF A COMMONLY USED SOLVENT WHICH WOULD BE CONSIDERED AS IGNITABLE HAZARDOUS WASTE.

. Waste code: D018

. Waste name: BENZENE

Violation Status: No violations found

**A2**  
**NE**  
**< 1/8**  
**0.006 mi.**  
**34 ft.**

**SPRINT KANSAS CITY SWITCH**  
**101 HOLMES**  
**KANSAS CITY, MO 64106**

**Site 2 of 3 in cluster A**

**LUST** **U000283000**  
**UST** **N/A**  
**SPILLS**  
**AIRS**

**Relative:**  
**Lower**

**LUST:**

**Actual:**  
**767 ft.**

Facility ID: ST0006202  
Region: KC - Kansas City Regional Office  
Lat/Long (dms): 39 6 36 / 94 35 9  
Spill Number: Not reported  
Release Date: 06/11/1990  
Release Type: UNDERGROUND STORAGE TANK  
Date Cleanup Started: 06/11/1990  
Date Cleanup Finished: 04/10/1991  
Expedited: No  
Expedited Date: Not reported  
Expenditures From The American Recovery and Reinvestment Act of 2009: No  
Reopened Date: Not reported  
Number Of Remediation Monitoring Wells: 0  
Active: No  
**Date Of NFA Letter From DNR: Not reported**  
Date Record Meets Archive Criteria: Not reported  
Remediation ID: R002245  
Rank: Not reported  
Emergency Response Date: Not reported  
Emergency Cleanup Start: Not reported  
Referred To DGLS for Investigation: Not reported  
Contractor Performing Clean Up: Not reported

Map ID  
Direction  
Distance  
Elevation

MAP FINDINGS

Site

Database(s)

EDR ID Number  
EPA ID Number

**SPRINT KANSAS CITY SWITCH (Continued)**

**U000283000**

RBCA NFA: No  
Project Manager: L  
Next Correspondence/Update With Fac: 05/01/2002  
Date Added: 06/30/1995  
Date Record Edited: 05/22/2003  
Person Adding Or Editing Record: SUTHERLAND, B  
Facility Sent To State Archive: Yes  
Date Remediation Unit Closed The File: Not reported  
Site Affectd By Funding Level From PSTIF: No  
General Comments: Not reported

Facility ID: ST0006202  
Region: KC - Kansas City Regional Office  
Lat/Long (dms): 39 6 36 / 94 35 9  
Spill Number: Not reported  
Release Date: 03/21/2002  
Release Type: UNDERGROUND STORAGE TANK  
Date Cleanup Started: 03/21/2002  
Date Cleanup Finished: 02/25/2005  
Expedited: No  
Expedited Date: Not reported  
Expenditures From The American Recovery and Reinvestment Act of 2009: No  
Reopened Date: Not reported  
Number Of Remediation Monitoring Wells: 0  
Active: No  
**Date Of NFA Letter From DNR: 2005-02-25 00:00:00**  
Date Record Meets Archive Criteria: 05/10/2011  
Remediation ID: R007388  
Rank: 23  
Emergency Response Date: Not reported  
Emergency Cleanup Start: Not reported  
Referred To DGLS for Investigation: Not reported  
Contractor Performing Clean Up: 94  
RBCA NFA: Yes  
Project Manager: 7  
Next Correspondence/Update With Fac: 12/12/2004  
Date Added: 04/22/2002  
Date Record Edited: 03/06/2013  
Person Adding Or Editing Record: COON, ADAM  
Facility Sent To State Archive: Yes  
Date Remediation Unit Closed The File: Not reported  
Site Affectd By Funding Level From PSTIF: No  
General Comments: Diesel fuel spill occurred during in place closure. 4/26/02  
BAS - One year GW monitoring plan approved with the  
addition of a third well. GW will be monitored on a  
quarterly basis with results being sent to the department.  
If GW shows contamination above allowable levels an  
alternative remediation method, versus soil removal, will  
need to be investigated and employed. 9-19-02. KE - Rev.  
closure report and asked for T4 matrix and tank recorded on  
property deed. Remediation activities to be handled by  
Bradley Sutherland. 12/24/2002 BAS - Original release of  
355 gallons occurred during a closure in place conducted on  
3/26/02. The tank was punctured during closure sampling.  
Soil contamination remains in place at P1 (TPH of 5,607  
PPM), and P2A (TPH of 8,876 PPM). This TPH data was  
submitted with the closure report which was submitted on

Map ID  
Direction  
Distance  
Elevation

MAP FINDINGS

Site

Database(s)

EDR ID Number  
EPA ID Number

**SPRINT KANSAS CITY SWITCH (Continued)**

**U000283000**

September 10, 2002. Soil excavation reportedly not possible due to the presence of utilities and structures next to the tank. Reviewed the GW monitoring report dated November 8, 2002. The sampling which took place on 7/29/02 and 10/29/02 represent the 1st and 2nd sampling events in a one year approved plan. No contamination in GW above non-potable cleanup guidelines. Requested a wp for remediation of contaminated soil. 1/25/03 FJH received call from Sara Cullen-Craften, Sprint, concerning request for CAP. Discussed using CALM Table B1 for PAHs & naphthalene. She indicated they would like to do that. We should expect a letter requesting same. 5/22/03 BAS - reviewed CAP for PAH analysis on TPH. Cap called for collecting shallow and deep soil samples from 3 borings placed around CIP UST. SPLP will also be tested to determine leachability to GW. Approved plan as submitted. The CAP also included 3rd Qtr GW monitoring samples collected on 2/3/03. All analytes tested from MW-1, MW-2, and MW-3 were non-detect. 12/17/03 and 2/11/04 MLM- reviewed Aug. 8, 2003 final report. GW below cleanup levels, soil below STARC levels, recommend no further action AFTER they submit well abandonment cert. RG stamped table 4 matrix, and evidence that the UST closed in lace is recorded on the property deed - will verify with consultant. 11-12-04--rev. response to deficient closure items; response adequately addressed one item (Statement of Closure); requested remaining deficiency (T4 signed/sealed)--MP 02/25/2005 - NFA issued from Closure Unit. - LL

**UST:**

Facility ID:	ST0006202
Region:	KC
Easting:	363745.226
Northing:	4330479.04
Owner Of Geospatial Data:	Hazardous Waste Program
Geospatial Data Collected By:	CON_HILL,JUSTIN
Date GIS Data Collected:	01/28/2014
Lat/Long:	39.116636 / -94.5858
Lat/Long (dms):	39 6 36 / 94 35 9

**Tanks:**

**Owner:**

Owner ID:	OW09934
Owner Name:	SPRINT COMMUNICATIONS CO LP
Owner Address:	PO BOX 7994
Owner City,St,Zip:	SHAWNEE MISSION, KS 66207 0994
Owner County Code:	101
Owner Phone:	7626021
Mail Was Not Deliverable:	No
Is Owner Active?:	Yes
Date Registration Received:	Not reported
Date Record Added:	1998-11-16 00:00:00
Date Record Edited:	2016-07-28 00:00:00
Name of Person Editing Record:	MCNALLY, M

Tank ID:

1

Map ID  
Direction  
Distance  
Elevation

MAP FINDINGS

Site

Database(s)

EDR ID Number  
EPA ID Number

**SPRINT KANSAS CITY SWITCH (Continued)**

**U000283000**

Tank Double Wall:	0	
Tank Type:	Below Ground	
<b>Tank Status:</b>	<b>Removed</b>	
Meet 98 Update Requirements:	Not reported	
Date Tank Installed:	01/01/1986	
Tank Material:	Fiberglass	
Code for Tank Material Manufacturer:	Not reported	
Code for Tank Installer:	Not reported	
Other Type Of Tank Material:	Not reported	
Tank Internal Protection:	Not reported	
Other Tank Internal Protection:	Not reported	
Tank Internal Protection Date:	Not reported	
Tank External Protection:	Not reported	
Other Type Tank Extn Protec:	Not reported	
Tank External Protec Date:	Not reported	
Date Tank Last Used:	Not reported	
Date Tank Permanently Closed/ Removed:	07/05/1990	
Dt Tk Exp Brought InUse/Internal Tracking:		Not reported
Tank Fees Waived:	No	
Expedite Closure On Tank?:	No	
Responsible Person Expediting Closure:	Not reported	
Temporary Status Verified Date:	Not reported	
Admin Fee 585:	Not reported	
Date Administratively Closed:	Not reported	
Date Record Added:	06/30/1995	
Date Record Edited:	11/12/2004	
Person Adding/Editing Record:	PARRIS, M	
Date Of NFA Letter:	04/12/1991	
Is Tank Used For Emergency Generator:	No	
Date Closure Notice Received:	Not reported	
Date Of Approval Letter:	Not reported	
Firm Closing Tank:	SPRINT	
Date Closure Report Received:	1991-04-05 00:00:00	
Registration End Date:	Not reported	
LockOut Flag:	No	
Comments:	Not reported	

**Tank Compartment:**

Tanks Use:	False
Compartment No:	1
Tank Compartment PK:	15532
Tank PK:	15532
Case Number:	Not reported
Compartment Status:	Removed
Compartment Temp Verified Dt:	Not reported
Capacity:	6000
Substance:	Empty
Substance Other:	Not reported
Hazardous Substance:	Not reported
Mixture:	False
Date of Last Use:	Not reported
Pipe Installation Date:	Not reported
Pipe System:	Not reported
Pipe Material:	1
Pipe Material Other:	Not reported
Pipe Protection:	Not reported
Pipe Protection Date:	Not reported
Pipe Double Wall:	0

Map ID  
Direction  
Distance  
Elevation

MAP FINDINGS

Site

Database(s)

EDR ID Number  
EPA ID Number

**SPRINT KANSAS CITY SWITCH (Continued)**

**U000283000**

Spill Protection: False

**Owner:**

Owner ID: OW09934  
Owner Name: SPRINT COMMUNICATIONS CO LP  
Owner Address: PO BOX 7994  
Owner City,St,Zip: SHAWNEE MISSION, KS 66207 0994  
Owner County Code: 101  
Owner Phone: 7626021  
Mail Was Not Deliverable: No  
Is Owner Active?: Yes  
Date Registration Received: Not reported  
Date Record Added: 1998-11-16 00:00:00  
Date Record Edited: 2016-07-28 00:00:00  
Name of Person Editing Record: MCNALLY, M

Tank ID: 2  
Tank Double Wall: 0  
Tank Type: Below Ground  
**Tank Status:** **Permanently Closed in place**  
Meet 98 Update Requirements: Not reported  
Date Tank Installed: 04/02/1991  
Tank Material: Fiberglass  
Code for Tank Material Manufacturer: Not reported  
Code for Tank Installer: Not reported  
Other Type Of Tank Material: Not reported  
Tank Internal Protection: Not reported  
Other Tank Internal Protection: Not reported  
Tank Internal Protection Date: Not reported  
Tank External Protection: Not reported  
Other Type Tank Extn Protec: Not reported  
Tank External Protec Date: Not reported  
Date Tank Last Used: 01/01/2002  
Date Tank Permanently Closed/ Removed: 08/01/2002  
Dt Tk Exp Brought InUse/Internal Tracking: Not reported  
Tank Fees Waived: No  
Expedite Closure On Tank?: No  
Responsible Person Expediting Closure: Not reported  
Temporary Status Verified Date: Not reported  
Admin Fee 585: Not reported  
Date Administratively Closed: Not reported  
Date Record Added: 06/30/1995  
Date Record Edited: 06/13/2008  
Person Adding/Editing Record: HANSEN, M  
Date Of NFA Letter: 02/25/2005  
Is Tank Used For Emergency Generator: No  
Date Closure Notice Received: 01/17/2002  
Date Of Approval Letter: 2002-01-22 00:00:00  
Firm Closing Tank: DOUBLE CHECK COMPANY INC  
Date Closure Report Received: 2002-09-10 00:00:00  
Registration End Date: Not reported  
LockOut Flag: No  
Comments: Rev. closure report and asked for T4 matrix and tank recorded on property deed. Remediation activities to be handled by Bradley Sutherford. 9-19-02. KE 11-12-04--rev. response to deficient closure

Map ID  
Direction  
Distance  
Elevation

MAP FINDINGS

Site

Database(s)

EDR ID Number  
EPA ID Number

**SPRINT KANSAS CITY SWITCH (Continued)**

**U000283000**

items; response adequately addressed one item (Statement of Closure);  
requested remaining deficiency (T4 signed/sealed)--MP 2-24-05--rev.  
response to dept.'s request for last closure deficiency; response  
adequately addressed remaining deficiency; drafted NFA--MP

**Tank Compartment:**

Tanks Use: False  
Compartment No: 1  
Tank Compartment PK: 15533  
Tank PK: 15533  
Case Number: Not reported  
Compartment Status: Permanently Closed in place  
Compartment Temp Verified Dt: Not reported  
Capacity: 6000  
Substance: Diesel  
Substance Other: Not reported  
Hazardous Substance: Not reported  
Mixture: False  
Date of Last Use: 2002-01-01 00:00:00  
Pipe Installation Date: 1991-04-02 00:00:00  
Pipe System: 0  
Pipe Material: 2  
Pipe Material Other: Not reported  
Pipe Protection: Not reported  
Pipe Protection Date: 1991-04-02 00:00:00  
Pipe Double Wall: -1  
Spill Protection: True

**Tank Aug 2011:**

Facility Id: ST0006202  
Tank Id: 1  
Site Usage: Not reported  
Risk Type: Not reported  
Soil Type: Not reported  
GW Flow: Not reported  
Offsite Impact: Not reported  
Free Product: Not reported  
Drinking Water: Not reported  
Closed Under: Not reported  
No Drinking Wells: No  
No Buildings: No  
Vapor Barrier: 0  
St Louis Mo: No  
Special Well Area: No  
Surface Cap: No  
No Excavation: No

Facility Id: ST0006202  
Tank Id: 2  
Site Usage: Not reported  
Risk Type: Not reported  
Soil Type: Not reported  
GW Flow: 13  
Offsite Impact: 17  
Free Product: 0  
Drinking Water: 42

Map ID  
Direction  
Distance  
Elevation

MAP FINDINGS

Site

Database(s)

EDR ID Number  
EPA ID Number

**SPRINT KANSAS CITY SWITCH (Continued)**

**U000283000**

Closed Under: Not reported  
No Drinking Wells: No  
No Buildings: No  
Vapor Barrier: 0  
St Louis Mo: No  
Special Well Area: No  
Surface Cap: No  
No Excavation: No

**MO SPILLS:**

Facility ID: 0203220910NRB  
Regional Office: KCRO  
Spill Number: 0203220910NRB  
Date Reported: 03/22/2002  
Call Date/time: 09:10:00  
Lat/Long: 39.1128005 -94.576583  
UTM Zone For GPS: 15  
Discovery Date: 03/21/2002  
Email: False  
Is This A Continuous Release To Be Monitered?: False

**AIRS:**

Year: Not reported  
Facility ID: AP0000952226  
Start Review Date: 10/30/2001  
Program ID: AP200110100  
Complete Date: 12/03/2001  
Country: Not reported  
Permit Number: 963  
Step Name: AP: Application Denied  
Permitee Name: AP: Local CP  
SA Description: Not reported  
Locator X: 101 Holmes  
Expiration Date: Not reported  
Received Submittal Date: 10/30/2001  
Description: Emergency Generators  
Contact Name: Fanska, Bill D.  
Cons Name: SARA CULLEN-CRAFTON  
Port Cnty: Not reported  
Permit Code: AP140  
FIPS Plant: 0952226  
Contact Code: APBDF  
Days From Start: 4976  
Days From Completion: 34  
Number of Days: 4976  
Organization Formal Name: Not reported  
Affiliation Type Code: Not reported  
Facility Category Code: Not reported  
Facility Site Status Code: Not reported  
Facility Site Status Code Year: Not reported  
Facility Site Comment: Not reported  
NAICS Code: Not reported  
Supplemental Location Text: Not reported  
Latitude: Not reported  
Longitude: Not reported  
  
Year: Not reported

Map ID  
Direction  
Distance  
Elevation

MAP FINDINGS

Site

Database(s)

EDR ID Number  
EPA ID Number

**SPRINT KANSAS CITY SWITCH (Continued)**

**U000283000**

Facility ID: AP0000952226  
Start Review Date: 01/02/2002  
Program ID: AP200201008  
Complete Date: 02/01/2002  
Country: Not reported  
Permit Number: 963  
Step Name: AP: Permit Issued  
Permitee Name: AP: Local CP  
SA Description: Not reported  
Locator X: 101 Holmes  
Expiration Date: Not reported  
Received Submittal Date: 01/02/2002  
Description: Emergency Generators  
Contact Name: Fanska, Bill D.  
Cons Name: MICHELLE MEYER  
Port Cnty: Not reported  
Permit Code: AP140  
FIPS Plant: 0952226  
Contact Code: APBDF  
Days From Start: 4912  
Days From Completion: 30  
Number of Days: 4912  
Organization Formal Name: Not reported  
Affiliation Type Code: Not reported  
Facility Category Code: Not reported  
Facility Site Status Code: Not reported  
Facility Site Status Code Year: Not reported  
Facility Site Comment: Not reported  
NAICS Code: Not reported  
Supplemental Location Text: Not reported  
Latitude: Not reported  
Longitude: Not reported

Year: Not reported  
Facility ID: AP0000952226  
Start Review Date: 07/19/2012  
Program ID: AP201207059  
Complete Date: 08/08/2012  
Country: Not reported  
Permit Number: 1348  
Step Name: AP: Permit Issued  
Permitee Name: AP: Local CP  
SA Description: Not reported  
Locator X: 101 Holmes  
Expiration Date: Not reported  
Received Submittal Date: 07/19/2012  
Description: Consolidate permits  
Contact Name: Wilbur, Emily  
Cons Name: TREY PITTS  
Port Cnty: Not reported  
Permit Code: AP140  
FIPS Plant: 0952226  
Contact Code: APENE  
Days From Start: 1061  
Days From Completion: 20  
Number of Days: 1061  
Organization Formal Name: Not reported

Map ID  
Direction  
Distance  
Elevation

MAP FINDINGS

Site

Database(s)

EDR ID Number  
EPA ID Number

**SPRINT KANSAS CITY SWITCH (Continued)**

**U000283000**

Affiliation Type Code: Not reported  
Facility Category Code: Not reported  
Facility Site Status Code: Not reported  
Facility Site Status Code Year: Not reported  
Facility Site Comment: Not reported  
NAICS Code: Not reported  
Supplemental Location Text: Not reported  
Latitude: Not reported  
Longitude: Not reported

**A3**  
**NNE**  
**< 1/8**  
**0.016 mi.**  
**83 ft.**

**CENTRAL FEED & GRAIN**  
**616 E 1ST ST**  
**KANSAS CITY, MO 64106**  
**Site 3 of 3 in cluster A**

**SEMS-ARCHIVE 1003876394**  
**MOD041143512**

**Relative:**  
**Lower**  
**Actual:**  
**763 ft.**

SEMS Archive:  
Site ID: 0700928  
EPA ID: MOD041143512  
Cong District: 05  
FIPS Code: 29095  
FF: N  
NPL: Not on the NPL  
Non NPL Status: NFRAP-Site does not qualify for the NPL based on existing information  
Latitude: 39.113056  
Longitude: -94.578889

**SEMS Archive Detail:**

Region: 07  
Site ID: 0700928  
EPA ID: MOD041143512  
Site Name: CENTRAL FEED & GRAIN  
NPL: N  
FF: N  
OU: 00  
Action Code: VS  
Action Name: ARCH SITE  
SEQ: 1  
Start Date: Not reported  
Finish Date: 1984-03-01 05:00:00  
Qual: Not reported  
Current Action Lead: EPA Perf In-Hse

Region: 07  
Site ID: 0700928  
EPA ID: MOD041143512  
Site Name: CENTRAL FEED & GRAIN  
NPL: N  
FF: N  
OU: 00  
Action Code: DS  
Action Name: DISCVRY  
SEQ: 1  
Start Date: 1982-05-01 04:00:00  
Finish Date: 1982-05-01 04:00:00  
Qual: Not reported  
Current Action Lead: EPA Perf

Map ID  
Direction  
Distance  
Elevation

MAP FINDINGS

Site

Database(s)

EDR ID Number  
EPA ID Number

**CENTRAL FEED & GRAIN (Continued)**

**1003876394**

Region: 07  
Site ID: 0700928  
EPA ID: MOD041143512  
Site Name: CENTRAL FEED & GRAIN  
NPL: N  
FF: N  
OU: 00  
Action Code: SI  
Action Name: SI  
SEQ: 1  
Start Date: 1984-03-01 05:00:00  
Finish Date: 1984-03-01 05:00:00  
Qual: N  
Current Action Lead: EPA Perf

Region: 07  
Site ID: 0700928  
EPA ID: MOD041143512  
Site Name: CENTRAL FEED & GRAIN  
NPL: N  
FF: N  
OU: 00  
Action Code: PA  
Action Name: PA  
SEQ: 1  
Start Date: Not reported  
Finish Date: 1984-03-01 05:00:00  
Qual: L  
Current Action Lead: EPA Perf

**B4**  
**West**  
**< 1/8**  
**0.027 mi.**  
**140 ft.**

**LYLE ROCK COMPANY MINE**

**KANSAS CITY, MO**

**Site 1 of 2 in cluster B**

**MINES S122457982**  
**N/A**

**Relative:**  
**Lower**

**MINES:**

**Actual:**  
**768 ft.**

Site ID: 0950047  
Elevation Meters: 0  
Elevation Feet: 770  
Quadrangle: Kansas City  
FIPS Code: 095  
Township: 50N  
Range: 33W  
Section: 32  
Quarter: C  
Projected: Not reported  
Land Grant: Not reported  
Type of Operation: Surface  
Surface: y  
Underground: Not reported  
Smelter: Not reported  
Mine Tailings: Not reported  
Mine Waste Rock: Not reported  
Processing Plant: Not reported  
Status: Past Producer  
Mine Safety and Health Administration: Not reported

Map ID  
Direction  
Distance  
Elevation

MAP FINDINGS

Site

Database(s)

EDR ID Number  
EPA ID Number

**LYLE ROCK COMPANY MINE (Continued)**

**S122457982**

Commodities: Limestone cb  
Property Owner: Not reported  
Operator: Not reported  
Acres: 0  
Depth: 0  
Reference Table: x  
Aerial Photos: Not reported  
Mine Extends Into Different Section: Not reported  
Formations: Westerville; Drum - Cement City  
Operation Opened: Not reported  
Operation Closed: Not reported  
Operation Reopened: Not reported  
Operation Reclosed: Not reported  
Tonnage of Ore: Not reported  
Source Info: Not reported  
Timeframe: Not reported  
Areal Data: Not reported  
Comments: Not reported  
Shaft Name: Not reported  
Different: Not reported  
Dimensions: Not reported  
MILS Compilation: Not reported  
Location: Not reported  
UTM Coordinates: legal description  
UTM Easting NAD27: 363496  
UTM Northing NAD27: 4330237  
UTM Easting NAD83: 363479  
UTM Northing NAD83: 4330446  
Sequence Number: 0290950047

**C5**  
**ESE**  
**< 1/8**  
**0.041 mi.**  
**217 ft.**

**ALLIED CALLAWAY**  
**720 E 3RD ST**  
**KANSAS CITY, MO 64106**

**RCRA NonGen / NLR** **1004740607**  
**FINDS** **MOD985772649**  
**ECHO**

**Site 1 of 3 in cluster C**

**Relative:**  
**Higher**

RCRA NonGen / NLR:

**Actual:**  
**818 ft.**

Date form received by agency: 09/28/2011  
Facility name: ALLIED CALLAWAY  
Facility address: 720 E 3RD ST  
KANSAS CITY, MO 64106-1031  
EPA ID: MOD985772649  
Contact: RICHARD STRICKLAND  
Contact address: 720 E 3RD ST  
KANSAS CITY, MO 64106-1031  
Contact country: US  
Contact telephone: 816-471-5505  
Contact email: Not reported  
EPA Region: 07  
Land type: Private  
Classification: Non-Generator  
Description: Handler: Non-Generators do not presently generate hazardous waste

**Owner/Operator Summary:**

Owner/operator name: ALLIED CALLAWAY  
Owner/operator address: 720 E 3RD ST  
KANSAS CITY, MO 64108

Map ID  
Direction  
Distance  
Elevation

MAP FINDINGS

Site

Database(s)

EDR ID Number  
EPA ID Number

**ALLIED CALLAWAY (Continued)**

**1004740607**

Owner/operator country: US  
Owner/operator telephone: 816-471-5505  
Owner/operator email: Not reported  
Owner/operator fax: Not reported  
Owner/operator extension: Not reported  
Legal status: Private  
Owner/Operator Type: Owner  
Owner/Op start date: 07/17/2000  
Owner/Op end date: Not reported

Owner/operator name: ALLIED CALLAWAY  
Owner/operator address: 720 E 3RD ST  
KANSAS CITY, MO 64108

Owner/operator country: US  
Owner/operator telephone: 816-471-5505  
Owner/operator email: Not reported  
Owner/operator fax: Not reported  
Owner/operator extension: Not reported  
Legal status: Private  
Owner/Operator Type: Operator  
Owner/Op start date: 07/17/2000  
Owner/Op end date: Not reported

**Handler Activities Summary:**

U.S. importer of hazardous waste: No  
Mixed waste (haz. and radioactive): No  
Recycler of hazardous waste: No  
Transporter of hazardous waste: No  
Treater, storer or disposer of HW: No  
Underground injection activity: No  
On-site burner exemption: No  
Furnace exemption: No  
Used oil fuel burner: No  
Used oil processor: No  
Used oil refiner: No  
Used oil fuel marketer to burner: No  
Used oil Specification marketer: No  
Used oil transfer facility: No  
Used oil transporter: No

**Historical Generators:**

Date form received by agency: 07/17/2000  
Site name: ALLIED CALLAWAY  
Classification: Small Quantity Generator

- . Waste code: D001
- . Waste name: IGNITABLE HAZARDOUS WASTES ARE THOSE WASTES WHICH HAVE A FLASHPOINT OF LESS THAN 140 DEGREES FAHRENHEIT AS DETERMINED BY A PENSKEY-MARTENS CLOSED CUP FLASH POINT TESTER. ANOTHER METHOD OF DETERMINING THE FLASH POINT OF A WASTE IS TO REVIEW THE MATERIAL SAFETY DATA SHEET, WHICH CAN BE OBTAINED FROM THE MANUFACTURER OR DISTRIBUTOR OF THE MATERIAL. LACQUER THINNER IS AN EXAMPLE OF A COMMONLY USED SOLVENT WHICH WOULD BE CONSIDERED AS IGNITABLE HAZARDOUS WASTE.
- . Waste code: F003
- . Waste name: THE FOLLOWING SPENT NON-HALOGENATED SOLVENTS: XYLENE, ACETONE, ETHYL

Map ID  
Direction  
Distance  
Elevation

MAP FINDINGS

Site

Database(s)

EDR ID Number  
EPA ID Number

**ALLIED CALLAWAY (Continued)**

**1004740607**

ACETATE, ETHYL BENZENE, ETHYL ETHER, METHYL ISOBUTYL KETONE, N-BUTYL ALCOHOL, CYCLOHEXANONE, AND METHANOL; ALL SPENT SOLVENT MIXTURES/BLENDS CONTAINING, BEFORE USE, ONLY THE ABOVE SPENT NON-HALOGENATED SOLVENTS; AND ALL SPENT SOLVENT MIXTURES/BLENDS CONTAINING, BEFORE USE, ONE OR MORE OF THE ABOVE NON-HALOGENATED SOLVENTS, AND, A TOTAL OF TEN PERCENT OR MORE (BY VOLUME) OF ONE OR MORE OF THOSE SOLVENTS LISTED IN F001, F002, F004, AND F005, AND STILL BOTTOMS FROM THE RECOVERY OF THESE SPENT SOLVENTS AND SPENT SOLVENT MIXTURES.

- . Waste code: F005
- . Waste name: THE FOLLOWING SPENT NON-HALOGENATED SOLVENTS: TOLUENE, METHYL ETHYL KETONE, CARBON DISULFIDE, ISOBUTANOL, PYRIDINE, BENZENE, 2-ETHOXYETHANOL, AND 2-NITROPROPANE; ALL SPENT SOLVENT MIXTURES/BLENDS CONTAINING, BEFORE USE, A TOTAL OF TEN PERCENT OR MORE (BY VOLUME) OF ONE OR MORE OF THE ABOVE NON-HALOGENATED SOLVENTS OR THOSE SOLVENTS LISTED IN F001, F002, OR F004; AND STILL BOTTOMS FROM THE RECOVERY OF THESE SPENT SOLVENTS AND SPENT SOLVENT MIXTURES.

Facility Has Received Notices of Violations:

Regulation violated: Not reported  
Area of violation: Generators - Manifest  
Date violation determined: 07/15/2009  
Date achieved compliance: 08/24/2009  
Violation lead agency: State  
Enforcement action: Not reported  
Enforcement action date: 08/03/2009  
Enf. disposition status: Not reported  
Enf. disp. status date: Not reported  
Enforcement lead agency: State  
Proposed penalty amount: Not reported  
Final penalty amount: Not reported  
Paid penalty amount: Not reported

Regulation violated: Not reported  
Area of violation: State Statute or Regulation  
Date violation determined: 07/15/2009  
Date achieved compliance: 08/24/2009  
Violation lead agency: State  
Enforcement action: Not reported  
Enforcement action date: 08/03/2009  
Enf. disposition status: Not reported  
Enf. disp. status date: Not reported  
Enforcement lead agency: State  
Proposed penalty amount: Not reported  
Final penalty amount: Not reported  
Paid penalty amount: Not reported

Regulation violated: Not reported  
Area of violation: Generators - Pre-transport  
Date violation determined: 07/15/2009  
Date achieved compliance: 08/24/2009  
Violation lead agency: State  
Enforcement action: Not reported  
Enforcement action date: 08/03/2009  
Enf. disposition status: Not reported  
Enf. disp. status date: Not reported

Map ID  
Direction  
Distance  
Elevation

MAP FINDINGS

Site

Database(s)

EDR ID Number  
EPA ID Number

**ALLIED CALLAWAY (Continued)**

**1004740607**

Enforcement lead agency: State  
Proposed penalty amount: Not reported  
Final penalty amount: Not reported  
Paid penalty amount: Not reported

**Evaluation Action Summary:**

Evaluation date: 07/15/2009  
Evaluation: COMPLIANCE EVALUATION INSPECTION ON-SITE  
Area of violation: Generators - Pre-transport  
Date achieved compliance: 08/24/2009  
Evaluation lead agency: State

Evaluation date: 07/15/2009  
Evaluation: COMPLIANCE EVALUATION INSPECTION ON-SITE  
Area of violation: State Statute or Regulation  
Date achieved compliance: 08/24/2009  
Evaluation lead agency: State

Evaluation date: 07/15/2009  
Evaluation: COMPLIANCE EVALUATION INSPECTION ON-SITE  
Area of violation: Generators - Manifest  
Date achieved compliance: 08/24/2009  
Evaluation lead agency: State

Evaluation date: 01/03/2007  
Evaluation: COMPLIANCE ASSISTANCE VISIT  
Area of violation: Not reported  
Date achieved compliance: Not reported  
Evaluation lead agency: State

**FINDS:**

Registry ID: 110003961428

**Environmental Interest/Information System**

The MO-DNR (Missouri Department of Natural Resources) program involves a Resource Assessment and Monitoring Program, biological criteria development, monitoring of targeted sites to determine compliance with the designated use of aquatic life protection in the standards, monitoring for 303(3) purposes, and the development of a stream classification framework.

RCRAInfo is a national information system that supports the Resource Conservation and Recovery Act (RCRA) program through the tracking of events and activities related to facilities that generate, transport, and treat, store, or dispose of hazardous waste. RCRAInfo allows RCRA program staff to track the notification, permit, compliance, and corrective action activities required under RCRA.

[Click this hyperlink](#) while viewing on your computer to access additional FINDS: detail in the EDR Site Report.

**ECHO:**

Envid: 1004740607  
Registry ID: 110003961428  
DFR URL: <http://echo.epa.gov/detailed-facility-report?fid=110003961428>

Map ID  
Direction  
Distance  
Elevation

MAP FINDINGS

Site

Database(s)

EDR ID Number  
EPA ID Number

C6  
ESE  
< 1/8  
0.041 mi.  
217 ft.

**COMMERCIAL PROPERTY**  
**720 EAST 3RD ST**  
**KANSAS CITY, MO 64106**

**Site 2 of 3 in cluster C**

**UST** **U003403795**  
**N/A**

**Relative:**  
**Higher**

UST:

**Actual:**  
**818 ft.**

Facility ID: ST0020250  
Region: KC  
Easting: 363806.19  
Northing: 4330381.16  
Owner Of Geospatial Data: Hazardous Waste Program  
Geospatial Data Collected By: VANCE, S  
Date GIS Data Collected: 08/27/2013  
Lat/Long: 39.1063 / -94.5742  
Lat/Long (dms): Not reported

Tanks:

Owner:

Owner ID: OW01718  
Owner Name: BELGER REALTY COMPANY INC  
Owner Address: 2100 WALNUT  
Owner City,St,Zip: KANSAS CITY, MO 64108  
Owner County Code: 95  
Owner Phone: 4743250  
Mail Was Not Deliverable: No  
Is Owner Active?: Yes  
Date Registration Received: Not reported  
Date Record Added: 1995-06-30 00:00:00  
Date Record Edited: 2016-08-19 00:00:00  
Name of Person Editing Record: MCNALLY, M

Tank ID: 1  
Tank Double Wall: 0  
Tank Type: Below Ground  
**Tank Status: Removed**  
Meet 98 Update Requirements: Not reported  
Date Tank Installed: Not reported  
Tank Material: Steel  
Code for Tank Material Manufacturer: Not reported  
Code for Tank Installer: Not reported  
Other Type Of Tank Material: Not reported  
Tank Internal Protection: Not reported  
Other Tank Internal Protection: Not reported  
Tank Internal Protection Date: Not reported  
Tank External Protection: Not reported  
Other Type Tank Extn Protec: Not reported  
Tank External Protec Date: Not reported  
Date Tank Last Used: 12/28/1998  
Date Tank Permanently Closed/ Removed: Not reported  
Dt Tk Exp Brought InUse/Internal Tracking: Not reported  
Tank Fees Waived: No  
Expedite Closure On Tank?: No  
Responsible Person Expediting Closure: Not reported  
Temporary Status Verified Date: Not reported  
Admin Fee 585: Not reported  
Date Administratively Closed: Not reported  
Date Record Added: 08/10/1998

Map ID  
Direction  
Distance  
Elevation

MAP FINDINGS

Site

Database(s)

EDR ID Number  
EPA ID Number

**COMMERCIAL PROPERTY (Continued)**

**U003403795**

Date Record Edited: 07/31/2007  
Person Adding/Editing Record: LIGHT, K  
Date Of NFA Letter: 01/27/1999  
Is Tank Used For Emergency Generator: No  
Date Closure Notice Received: 12/28/1998  
Date Of Approval Letter: Not reported  
Firm Closing Tank: KINGSTON ENVIRONMENTAL SERVICES  
Date Closure Report Received: 1998-12-28 00:00:00  
Registration End Date: Not reported  
LockOut Flag: No  
Comments: Not reported

**Tank Compartment:**

Tanks Use: False  
Compartment No: 1  
Tank Compartment PK: 36843  
Tank PK: 36845  
Case Number: Not reported  
Compartment Status: Removed  
Compartment Temp Verified Dt: Not reported  
Capacity: 3000  
Substance: Used Oil  
Substance Other: Not reported  
Hazardous Substance: Not reported  
Mixture: False  
Date of Last Use: 1998-12-28 00:00:00  
Pipe Installation Date: Not reported  
Pipe System: 4  
Pipe Material: 0  
Pipe Material Other: Not reported  
Pipe Protection: Not reported  
Pipe Protection Date: Not reported  
Pipe Double Wall: 0  
Spill Protection: False

**Owner:**

Owner ID: OW01718  
Owner Name: BELGER REALTY COMPANY INC  
Owner Address: 2100 WALNUT  
Owner City,St,Zip: KANSAS CITY, MO 64108  
Owner County Code: 95  
Owner Phone: 4743250  
Mail Was Not Deliverable: No  
Is Owner Active?: Yes  
Date Registration Received: Not reported  
Date Record Added: 1995-06-30 00:00:00  
Date Record Edited: 2016-08-19 00:00:00  
Name of Person Editing Record: MCNALLY, M

Tank ID: 2  
Tank Double Wall: 0  
Tank Type: Below Ground  
**Tank Status:** **Removed**  
Meet 98 Update Requirements: Not reported  
Date Tank Installed: Not reported

Map ID  
Direction  
Distance  
Elevation

MAP FINDINGS

Site

Database(s)

EDR ID Number  
EPA ID Number

**COMMERCIAL PROPERTY (Continued)**

**U003403795**

Tank Material:	Steel
Code for Tank Material Manufacturer:	Not reported
Code for Tank Installer:	Not reported
Other Type Of Tank Material:	Not reported
Tank Internal Protection:	Not reported
Other Tank Internal Protection:	Not reported
Tank Internal Protection Date:	Not reported
Tank External Protection:	Not reported
Other Type Tank Extn Protec:	Not reported
Tank External Protec Date:	Not reported
Date Tank Last Used:	12/28/1998
Date Tank Permanently Closed/ Removed:	Not reported
Dt Tk Exp Brought InUse/Internal Tracking:	Not reported
Tank Fees Waived:	No
Expedite Closure On Tank?:	No
Responsible Person Expediting Closure:	Not reported
Temporary Status Verified Date:	Not reported
Admin Fee 585:	Not reported
Date Administratively Closed:	Not reported
Date Record Added:	08/10/1998
Date Record Edited:	07/31/2007
Person Adding/Editing Record:	LIGHT, K
Date Of NFA Letter:	01/27/1999
Is Tank Used For Emergency Generator:	No
Date Closure Notice Received:	12/28/1998
Date Of Approval Letter:	Not reported
Firm Closing Tank:	KINGSTON ENVIRONMENTAL SERVICES
Date Closure Report Received:	1998-12-28 00:00:00
Registration End Date:	Not reported
LockOut Flag:	No
Comments:	Not reported

**Tank Compartment:**

Tanks Use:	False
Compartment No:	1
Tank Compartment PK:	36844
Tank PK:	36846
Case Number:	Not reported
Compartment Status:	Removed
Compartment Temp Verified Dt:	Not reported
Capacity:	2000
Substance:	Diesel
Substance Other:	Not reported
Hazardous Substance:	Not reported
Mixture:	False
Date of Last Use:	1998-12-28 00:00:00
Pipe Installation Date:	Not reported
Pipe System:	Not reported
Pipe Material:	0
Pipe Material Other:	Not reported
Pipe Protection:	Not reported
Pipe Protection Date:	Not reported
Pipe Double Wall:	0
Spill Protection:	False

Owner:

Map ID  
Direction  
Distance  
Elevation

MAP FINDINGS

Site

Database(s)

EDR ID Number  
EPA ID Number

**COMMERCIAL PROPERTY (Continued)**

**U003403795**

Owner ID: OW01718  
Owner Name: BELGER REALTY COMPANY INC  
Owner Address: 2100 WALNUT  
Owner City,St,Zip: KANSAS CITY, MO 64108  
Owner County Code: 95  
Owner Phone: 4743250  
Mail Was Not Deliverable: No  
Is Owner Active?: Yes  
Date Registration Received: Not reported  
Date Record Added: 1995-06-30 00:00:00  
Date Record Edited: 2016-08-19 00:00:00  
Name of Person Editing Record: MCNALLY, M

Tank ID: 3  
Tank Double Wall: 0  
Tank Type: Below Ground  
**Tank Status: Removed**  
Meet 98 Update Requirements: Not reported  
Date Tank Installed: Not reported  
Tank Material: Steel  
Code for Tank Material Manufacturer: Not reported  
Code for Tank Installer: Not reported  
Other Type Of Tank Material: Not reported  
Tank Internal Protection: Not reported  
Other Tank Internal Protection: Not reported  
Tank Internal Protection Date: Not reported  
Tank External Protection: Not reported  
Other Type Tank Extn Protec: Not reported  
Tank External Protec Date: Not reported  
Date Tank Last Used: 12/28/1998  
Date Tank Permanently Closed/ Removed: Not reported  
Dt Tk Exp Brought InUse/Internal Tracking: Not reported  
Tank Fees Waived: No  
Expedite Closure On Tank?: No  
Responsible Person Expediting Closure: Not reported  
Temporary Status Verified Date: Not reported  
Admin Fee 585: Not reported  
Date Administratively Closed: Not reported  
Date Record Added: 08/10/1998  
Date Record Edited: 07/31/2007  
Person Adding/Editing Record: LIGHT, K  
Date Of NFA Letter: 01/27/1999  
Is Tank Used For Emergency Generator: No  
Date Closure Notice Received: 12/28/1998  
Date Of Approval Letter: Not reported  
Firm Closing Tank: KINGSTON ENVIRONMENTAL SERVICES  
Date Closure Report Received: 1998-12-28 00:00:00  
Registration End Date: Not reported  
LockOut Flag: No  
Comments: Not reported

Tank Compartment:  
Tanks Use: False  
Compartment No: 1  
Tank Compartment PK: 36845  
Tank PK: 36847  
Case Number: Not reported

Map ID  
Direction  
Distance  
Elevation

MAP FINDINGS

Site

Database(s)

EDR ID Number  
EPA ID Number

**COMMERCIAL PROPERTY (Continued)**

**U003403795**

Compartment Status: Removed  
Compartment Temp Verified Dt: Not reported  
Capacity: 300  
Substance: Used Oil  
Substance Other: Not reported  
Hazardous Substance: Not reported  
Mixture: False  
Date of Last Use: 1998-12-28 00:00:00  
Pipe Installation Date: Not reported  
Pipe System: 4  
Pipe Material: 0  
Pipe Material Other: Not reported  
Pipe Protection: Not reported  
Pipe Protection Date: Not reported  
Pipe Double Wall: 0  
Spill Protection: False

**Owner:**

Owner ID: OW01718  
Owner Name: BELGER REALTY COMPANY INC  
Owner Address: 2100 WALNUT  
Owner City,St,Zip: KANSAS CITY, MO 64108  
Owner County Code: 95  
Owner Phone: 4743250  
Mail Was Not Deliverable: No  
Is Owner Active?: Yes  
Date Registration Received: Not reported  
Date Record Added: 1995-06-30 00:00:00  
Date Record Edited: 2016-08-19 00:00:00  
Name of Person Editing Record: MCNALLY, M

Tank ID: 4  
Tank Double Wall: 0  
Tank Type: Below Ground  
**Tank Status: Removed**  
Meet 98 Update Requirements: Not reported  
Date Tank Installed: Not reported  
Tank Material: Steel  
Code for Tank Material Manufacturer: Not reported  
Code for Tank Installer: Not reported  
Other Type Of Tank Material: Not reported  
Tank Internal Protection: Not reported  
Other Tank Internal Protection: Not reported  
Tank Internal Protection Date: Not reported  
Tank External Protection: Not reported  
Other Type Tank Extn Protec: Not reported  
Tank External Protec Date: Not reported  
Date Tank Last Used: Not reported  
Date Tank Permanently Closed/ Removed: Not reported  
Dt Tk Exp Brought InUse/Internal Tracking: Not reported  
Tank Fees Waived: No  
Expedite Closure On Tank?: No  
Responsible Person Expediting Closure: Not reported  
Temporary Status Verified Date: Not reported  
Admin Fee 585: Not reported

Map ID  
Direction  
Distance  
Elevation

MAP FINDINGS

Site

Database(s)

EDR ID Number  
EPA ID Number

**COMMERCIAL PROPERTY (Continued)**

**U003403795**

Date Administratively Closed: Not reported  
Date Record Added: 01/29/1999  
Date Record Edited: 07/31/2007  
Person Adding/Editing Record: LIGHT, K  
Date Of NFA Letter: 01/27/1999  
Is Tank Used For Emergency Generator: No  
Date Closure Notice Received: Not reported  
Date Of Approval Letter: Not reported  
Firm Closing Tank: Not reported  
Date Closure Report Received: Not reported  
Registration End Date: Not reported  
LockOut Flag: No  
Comments: Not reported

**Tank Compartment:**

Tanks Use: False  
Compartment No: 1  
Tank Compartment PK: 36846  
Tank PK: 36848  
Case Number: Not reported  
Compartment Status: Removed  
Compartment Temp Verified Dt: Not reported  
Capacity: 8000  
Substance: Diesel  
Substance Other: Not reported  
Hazardous Substance: Not reported  
Mixture: False  
Date of Last Use: Not reported  
Pipe Installation Date: Not reported  
Pipe System: Not reported  
Pipe Material: Not reported  
Pipe Material Other: Not reported  
Pipe Protection: Not reported  
Pipe Protection Date: Not reported  
Pipe Double Wall: 0  
Spill Protection: False

**Owner:**

Owner ID: OW01718  
Owner Name: BELGER REALTY COMPANY INC  
Owner Address: 2100 WALNUT  
Owner City,St,Zip: KANSAS CITY, MO 64108  
Owner County Code: 95  
Owner Phone: 4743250  
Mail Was Not Deliverable: No  
Is Owner Active?: Yes  
Date Registration Received: Not reported  
Date Record Added: 1995-06-30 00:00:00  
Date Record Edited: 2016-08-19 00:00:00  
Name of Person Editing Record: MCNALLY, M

Tank ID: 5  
Tank Double Wall: 0  
Tank Type: Below Ground  
**Tank Status: Removed**

Map ID  
Direction  
Distance  
Elevation

MAP FINDINGS

Site

Database(s)

EDR ID Number  
EPA ID Number

**COMMERCIAL PROPERTY (Continued)**

**U003403795**

Meet 98 Update Requirements:	Not reported	
Date Tank Installed:	Not reported	
Tank Material:	Steel	
Code for Tank Material Manufacturer:	Not reported	
Code for Tank Installer:	Not reported	
Other Type Of Tank Material:	Not reported	
Tank Internal Protection:	Not reported	
Other Tank Internal Protection:	Not reported	
Tank Internal Protection Date:	Not reported	
Tank External Protection:	Not reported	
Other Type Tank Extn Protec:	Not reported	
Tank External Protec Date:	Not reported	
Date Tank Last Used:	Not reported	
Date Tank Permanently Closed/ Removed:	Not reported	
Dt Tk Exp Brought InUse/Internal Tracking:		Not reported
Tank Fees Waived:	No	
Expedite Closure On Tank?:	No	
Responsible Person Expediting Closure:	Not reported	
Temporary Status Verified Date:	Not reported	
Admin Fee 585:	Not reported	
Date Administratively Closed:	Not reported	
Date Record Added:	01/29/1999	
Date Record Edited:	07/31/2007	
Person Adding/Editing Record:	LIGHT, K	
Date Of NFA Letter:	01/27/1999	
Is Tank Used For Emergency Generator:	No	
Date Closure Notice Received:	Not reported	
Date Of Approval Letter:	Not reported	
Firm Closing Tank:	Not reported	
Date Closure Report Received:	Not reported	
Registration End Date:	Not reported	
LockOut Flag:	No	
Comments:	Not reported	

**Tank Compartment:**

Tanks Use:	False
Compartment No:	1
Tank Compartment PK:	36847
Tank PK:	36849
Case Number:	Not reported
Compartment Status:	Removed
Compartment Temp Verified Dt:	Not reported
Capacity:	12000
Substance:	Diesel
Substance Other:	Not reported
Hazardous Substance:	Not reported
Mixture:	False
Date of Last Use:	Not reported
Pipe Installation Date:	Not reported
Pipe System:	Not reported
Pipe Material:	Not reported
Pipe Material Other:	Not reported
Pipe Protection:	Not reported
Pipe Protection Date:	Not reported
Pipe Double Wall:	0
Spill Protection:	False

Map ID  
Direction  
Distance  
Elevation

MAP FINDINGS

Site

Database(s)

EDR ID Number  
EPA ID Number

**COMMERCIAL PROPERTY (Continued)**

**U003403795**

Tank Aug 2011:

Facility Id: ST0020250  
Tank Id: 1  
Site Usage: Not reported  
Risk Type: Not reported  
Soil Type: Not reported  
GW Flow: Not reported  
Offsite Impact: Not reported  
Free Product: Not reported  
Drinking Water: Not reported  
Closed Under: Not reported  
No Drinking Wells: No  
No Buildings: No  
Vapor Barrier: 0  
St Louis Mo: No  
Special Well Area: No  
Surface Cap: No  
No Excavation: No

Facility Id: ST0020250  
Tank Id: 2  
Site Usage: Not reported  
Risk Type: Not reported  
Soil Type: Not reported  
GW Flow: Not reported  
Offsite Impact: Not reported  
Free Product: Not reported  
Drinking Water: Not reported  
Closed Under: Not reported  
No Drinking Wells: No  
No Buildings: No  
Vapor Barrier: 0  
St Louis Mo: No  
Special Well Area: No  
Surface Cap: No  
No Excavation: No

Facility Id: ST0020250  
Tank Id: 3  
Site Usage: Not reported  
Risk Type: Not reported  
Soil Type: Not reported  
GW Flow: Not reported  
Offsite Impact: Not reported  
Free Product: Not reported  
Drinking Water: Not reported  
Closed Under: Not reported  
No Drinking Wells: No  
No Buildings: No  
Vapor Barrier: 0  
St Louis Mo: No  
Special Well Area: No  
Surface Cap: No  
No Excavation: No

Facility Id: ST0020250  
Tank Id: 4

Map ID  
Direction  
Distance  
Elevation

MAP FINDINGS

Site

Database(s)

EDR ID Number  
EPA ID Number

**COMMERCIAL PROPERTY (Continued)**

**U003403795**

Site Usage: Not reported  
Risk Type: Not reported  
Soil Type: Not reported  
GW Flow: Not reported  
Offsite Impact: Not reported  
Free Product: Not reported  
Drinking Water: Not reported  
Closed Under: Not reported  
No Drinking Wells: No  
No Buildings: No  
Vapor Barrier: 0  
St Louis Mo: No  
Special Well Area: No  
Surface Cap: No  
No Excavation: No

Facility Id: ST0020250  
Tank Id: 5  
Site Usage: Not reported  
Risk Type: Not reported  
Soil Type: Not reported  
GW Flow: Not reported  
Offsite Impact: Not reported  
Free Product: Not reported  
Drinking Water: Not reported  
Closed Under: Not reported  
No Drinking Wells: No  
No Buildings: No  
Vapor Barrier: 0  
St Louis Mo: No  
Special Well Area: No  
Surface Cap: No  
No Excavation: No

**D7**  
**South**  
**< 1/8**  
**0.044 mi.**  
**234 ft.**

**UNKNOWN**  
**600 E 3RD. STREET**  
**KANSAS CITY, MO 64106**

**Site 1 of 3 in cluster D**

**UST** **U004224166**  
**N/A**

**Relative:**  
**Higher**  
**Actual:**  
**798 ft.**

UST:  
Facility ID: ST0021986  
Region: KC  
Easting: 363666.19  
Northing: 4330339.75  
Owner Of Geospatial Data: Hazardous Waste Program  
Geospatial Data Collected By: BROWN, R  
Date GIS Data Collected: 03/28/2017  
Lat/Long: Not reported  
Lat/Long (dms): Not reported

Tanks:

Owner:  
Owner ID: OW21707  
Owner Name: CITY OF KANSAS CITY, MO  
Owner Address: 414 E 12TH ST, CITY HALL  
Owner City,St,Zip: KANSAS CITY, MO 64106  
Owner County Code: Not reported

Map ID  
Direction  
Distance  
Elevation

MAP FINDINGS

Site

Database(s)

EDR ID Number  
EPA ID Number

**UNKNOWN (Continued)**

**U004224166**

Owner Phone: 5132740  
Mail Was Not Deliverable: No  
Is Owner Active?: No  
Date Registration Received: 2011-03-28 00:00:00  
Date Record Added: 2011-04-08 00:00:00  
Date Record Edited: 2012-06-29 00:00:00  
Name of Person Editing Record: KIRCHNER, M

Tank ID: 1  
Tank Double Wall: 0  
Tank Type: Below Ground  
**Tank Status: Removed**  
Meet 98 Update Requirements: Not reported  
Date Tank Installed: Not reported  
Tank Material: Unknown  
Code for Tank Material Manufacturer: Not reported  
Code for Tank Installer: Not reported  
Other Type Of Tank Material: Not reported  
Tank Internal Protection: Not reported  
Other Tank Internal Protection: Not reported  
Tank Internal Protection Date: Not reported  
Tank External Protection: Not reported  
Other Type Tank Extn Protec: Not reported  
Tank External Protec Date: Not reported  
Date Tank Last Used: Not reported

Date Tank Permanently Closed/ Removed: 06/25/2014  
Dt Tk Exp Brought InUse/Internal Tracking: Not reported

Tank Fees Waived: Not reported  
Expedite Closure On Tank?: Not reported  
Responsible Person Expediting Closure: CD  
Temporary Status Verified Date: Not reported  
Admin Fee 585: Not reported  
Date Administratively Closed: Not reported  
Date Record Added: 06/24/2014  
Date Record Edited: 12/01/2014  
Person Adding/Editing Record: KOON, K  
Date Of NFA Letter: 12/01/2014  
Is Tank Used For Emergency Generator: Not reported  
Date Closure Notice Received: 06/23/2014  
Date Of Approval Letter: 2014-06-24 00:00:00  
Firm Closing Tank: New Horizons  
Date Closure Report Received: 2014-09-11 00:00:00  
Registration End Date: Not reported  
LockOut Flag: No

Comments: 500 gallons used oil 6/23/14 MAD- Found tanks during City construction on site. 10/14/14 MAD- Closed at DTLs. Elevated lead. Requested further justification for why lead not related to petroleum. 11/19/14 MAD- Spoke with New Horizons (Ann) and she is preparing response hoping to submit this week. 11/26/14 MAD- Received justification for elevated lead levels. Ok'd to NFA

Tank Compartment:  
Tanks Use: False  
Compartment No: 1  
Tank Compartment PK: 42682  
Tank PK: 41724  
Case Number: Not reported

Map ID  
Direction  
Distance  
Elevation

MAP FINDINGS

Site

Database(s)

EDR ID Number  
EPA ID Number

**UNKNOWN (Continued)**

**U004224166**

Compartment Status: Removed  
Compartment Temp Verified Dt: Not reported  
Capacity: 500  
Substance: Used Oil  
Substance Other: Not reported  
Hazardous Substance: Not reported  
Mixture: False  
Date of Last Use: Not reported  
Pipe Installation Date: Not reported  
Pipe System: Not reported  
Pipe Material: 0  
Pipe Material Other: Not reported  
Pipe Protection: Not reported  
Pipe Protection Date: Not reported  
Pipe Double Wall: 0  
Spill Protection: False

**Owner:**

Owner ID: OW21707  
Owner Name: CITY OF KANSAS CITY, MO  
Owner Address: 414 E 12TH ST, CITY HALL  
Owner City,St,Zip: KANSAS CITY, MO 64106  
Owner County Code: Not reported  
Owner Phone: 5132740  
Mail Was Not Deliverable: No  
Is Owner Active?: No  
Date Registration Received: 2011-03-28 00:00:00  
Date Record Added: 2011-04-08 00:00:00  
Date Record Edited: 2012-06-29 00:00:00  
Name of Person Editing Record: KIRCHNER, M

Tank ID: 2  
Tank Double Wall: 0  
Tank Type: Below Ground  
**Tank Status: Removed**  
Meet 98 Update Requirements: Not reported  
Date Tank Installed: Not reported  
Tank Material: Unknown  
Code for Tank Material Manufacturer: Not reported  
Code for Tank Installer: Not reported  
Other Type Of Tank Material: Not reported  
Tank Internal Protection: Not reported  
Other Tank Internal Protection: Not reported  
Tank Internal Protection Date: Not reported  
Tank External Protection: Not reported  
Other Type Tank Extn Protec: Not reported  
Tank External Protec Date: Not reported  
Date Tank Last Used: Not reported  
Date Tank Permanently Closed/ Removed: 06/25/2014  
Dt Tk Exp Brought InUse/Internal Tracking: Not reported  
Tank Fees Waived: Not reported  
Expedite Closure On Tank?: Not reported  
Responsible Person Expediting Closure: CD  
Temporary Status Verified Date: Not reported  
Admin Fee 585: Not reported

Map ID  
Direction  
Distance  
Elevation

MAP FINDINGS

Site

Database(s)

EDR ID Number  
EPA ID Number

**UNKNOWN (Continued)**

**U004224166**

Date Administratively Closed: Not reported  
Date Record Added: 06/24/2014  
Date Record Edited: 12/01/2014  
Person Adding/Editing Record: KOON, K  
Date Of NFA Letter: 12/01/2014  
Is Tank Used For Emergency Generator: Not reported  
Date Closure Notice Received: 06/23/2014  
Date Of Approval Letter: 2014-06-24 00:00:00  
Firm Closing Tank: New Horizons  
Date Closure Report Received: 2014-09-11 00:00:00  
Registration End Date: Not reported  
LockOut Flag: No  
Comments: 3,000-gallons gasoline 10/14/14 MAD- Closed at DTLs. Elevated lead.  
Requested further justification for why lead not related to  
petroleum. 11/26/14 MAD- Received justification for elevated lead  
levels. Ok'd to NFA

**Tank Compartment:**

Tanks Use: False  
Compartment No: 1  
Tank Compartment PK: 42683  
Tank PK: 41725  
Case Number: Not reported  
Compartment Status: Removed  
Compartment Temp Verified Dt: Not reported  
Capacity: 3000  
Substance: R  
Substance Other: Not reported  
Hazardous Substance: Not reported  
Mixture: False  
Date of Last Use: Not reported  
Pipe Installation Date: Not reported  
Pipe System: Not reported  
Pipe Material: 0  
Pipe Material Other: Not reported  
Pipe Protection: Not reported  
Pipe Protection Date: Not reported  
Pipe Double Wall: 0  
Spill Protection: False

**B8**  
**West**  
**< 1/8**  
**0.048 mi.**  
**252 ft.**

**VEOLIA ENERGY KANSAS CITY INC**  
**115 GRAND BLVD**  
**KANSAS CITY, MO 64106**

**RCRA-CESQG** **1004541341**  
**MOD000766931**

**Site 2 of 2 in cluster B**

**Relative:**  
**Lower**  
**Actual:**  
**768 ft.**

RCRA-CESQG:  
Date form received by agency: 11/21/2011  
Facility name: VEOLIA ENERGY KANSAS CITY INC  
Facility address: 115 GRAND BLVD  
KANSAS CITY, MO 64106-1013  
EPA ID: MOD000766931  
Contact: MICHAEL STOPPA  
Contact address: 115 GRAND BLVD  
KANSAS CITY, MO 64106-1013  
Contact country: US  
Contact telephone: 816-889-4900

Map ID  
Direction  
Distance  
Elevation

MAP FINDINGS

Site

Database(s)

EDR ID Number  
EPA ID Number

**VEOLIA ENERGY KANSAS CITY INC (Continued)**

**1004541341**

Telephone ext.: 4976  
Contact email: MSTOPPA@VEOLIAENERGYNA.COM  
EPA Region: 07  
Land type: Private  
Classification: Conditionally Exempt Small Quantity Generator  
Description: Handler: generates 100 kg or less of hazardous waste per calendar month, and accumulates 1000 kg or less of hazardous waste at any time; or generates 1 kg or less of acutely hazardous waste per calendar month, and accumulates at any time: 1 kg or less of acutely hazardous waste; or 100 kg or less of any residue or contaminated soil, waste or other debris resulting from the cleanup of a spill, into or on any land or water, of acutely hazardous waste; or generates 100 kg or less of any residue or contaminated soil, waste or other debris resulting from the cleanup of a spill, into or on any land or water, of acutely hazardous waste during any calendar month, and accumulates at any time: 1 kg or less of acutely hazardous waste; or 100 kg or less of any residue or contaminated soil, waste or other debris resulting from the cleanup of a spill, into or on any land or water, of acutely hazardous waste

**Owner/Operator Summary:**

Owner/operator name: THERMAL NORTH AMERICA  
Owner/operator address: 99 SUMMER ST STE 900  
BOSTON, MA 02110  
Owner/operator country: US  
Owner/operator telephone: 617-849-6600  
Owner/operator email: Not reported  
Owner/operator fax: Not reported  
Owner/operator extension: Not reported  
Legal status: Private  
Owner/Operator Type: Operator  
Owner/Op start date: 12/03/2007  
Owner/Op end date: Not reported

Owner/operator name: THERMAL NORTH AMERICA  
Owner/operator address: 99 SUMMER ST STE 900  
BOSTON, MA 02110  
Owner/operator country: US  
Owner/operator telephone: 617-849-6600  
Owner/operator email: Not reported  
Owner/operator fax: Not reported  
Owner/operator extension: Not reported  
Legal status: Private  
Owner/Operator Type: Owner  
Owner/Op start date: 12/03/2007  
Owner/Op end date: Not reported

**Handler Activities Summary:**

U.S. importer of hazardous waste: No  
Mixed waste (haz. and radioactive): No  
Recycler of hazardous waste: No  
Transporter of hazardous waste: No  
Treater, storer or disposer of HW: No  
Underground injection activity: No  
On-site burner exemption: No  
Furnace exemption: No

Map ID  
Direction  
Distance  
Elevation

MAP FINDINGS

Site

Database(s)

EDR ID Number  
EPA ID Number

**VEOLIA ENERGY KANSAS CITY INC (Continued)**

**1004541341**

Used oil fuel burner: No  
Used oil processor: No  
User oil refiner: No  
Used oil fuel marketer to burner: No  
Used oil Specification marketer: No  
Used oil transfer facility: No  
Used oil transporter: No

. Waste code: F003  
. Waste name: THE FOLLOWING SPENT NON-HALOGENATED SOLVENTS: XYLENE, ACETONE, ETHYL ACETATE, ETHYL BENZENE, ETHYL ETHER, METHYL ISOBUTYL KETONE, N-BUTYL ALCOHOL, CYCLOHEXANONE, AND METHANOL; ALL SPENT SOLVENT MIXTURES/BLENDS CONTAINING, BEFORE USE, ONLY THE ABOVE SPENT NON-HALOGENATED SOLVENTS; AND ALL SPENT SOLVENT MIXTURES/BLENDS CONTAINING, BEFORE USE, ONE OR MORE OF THE ABOVE NON-HALOGENATED SOLVENTS, AND, A TOTAL OF TEN PERCENT OR MORE (BY VOLUME) OF ONE OR MORE OF THOSE SOLVENTS LISTED IN F001, F002, F004, AND F005, AND STILL BOTTOMS FROM THE RECOVERY OF THESE SPENT SOLVENTS AND SPENT SOLVENT MIXTURES.

. Waste code: F005  
. Waste name: THE FOLLOWING SPENT NON-HALOGENATED SOLVENTS: TOLUENE, METHYL ETHYL KETONE, CARBON DISULFIDE, ISOBUTANOL, PYRIDINE, BENZENE, 2-ETHOXYETHANOL, AND 2-NITROPROPANE; ALL SPENT SOLVENT MIXTURES/BLENDS CONTAINING, BEFORE USE, A TOTAL OF TEN PERCENT OR MORE (BY VOLUME) OF ONE OR MORE OF THE ABOVE NON-HALOGENATED SOLVENTS OR THOSE SOLVENTS LISTED IN F001, F002, OR F004; AND STILL BOTTOMS FROM THE RECOVERY OF THESE SPENT SOLVENTS AND SPENT SOLVENT MIXTURES.

**Historical Generators:**

Date form received by agency: 12/11/2008  
Site name: TRIGEN KANSAS CITY ENERGY CORP  
Classification: Small Quantity Generator

. Waste code: D001  
. Waste name: IGNITABLE HAZARDOUS WASTES ARE THOSE WASTES WHICH HAVE A FLASHPOINT OF LESS THAN 140 DEGREES FAHRENHEIT AS DETERMINED BY A PENSKEY-MARTENS CLOSED CUP FLASH POINT TESTER. ANOTHER METHOD OF DETERMINING THE FLASH POINT OF A WASTE IS TO REVIEW THE MATERIAL SAFETY DATA SHEET, WHICH CAN BE OBTAINED FROM THE MANUFACTURER OR DISTRIBUTOR OF THE MATERIAL. LACQUER THINNER IS AN EXAMPLE OF A COMMONLY USED SOLVENT WHICH WOULD BE CONSIDERED AS IGNITABLE HAZARDOUS WASTE.

. Waste code: D002  
. Waste name: A WASTE WHICH HAS A PH OF LESS THAN 2 OR GREATER THAN 12.5 IS CONSIDERED TO BE A CORROSIVE HAZARDOUS WASTE. SODIUM HYDROXIDE, A CAUSTIC SOLUTION WITH A HIGH PH, IS OFTEN USED BY INDUSTRIES TO CLEAN OR DEGREASE PARTS. HYDROCHLORIC ACID, A SOLUTION WITH A LOW PH, IS USED BY MANY INDUSTRIES TO CLEAN METAL PARTS PRIOR TO PAINTING. WHEN THESE CAUSTIC OR ACID SOLUTIONS BECOME CONTAMINATED AND MUST BE DISPOSED, THE WASTE WOULD BE A CORROSIVE HAZARDOUS WASTE.

. Waste code: D009  
. Waste name: MERCURY

. Waste code: D010  
. Waste name: SELENIUM

Map ID  
Direction  
Distance  
Elevation

MAP FINDINGS

Site

Database(s)

EDR ID Number  
EPA ID Number

**VEOLIA ENERGY KANSAS CITY INC (Continued)**

**1004541341**

. Waste code: F001  
. Waste name: THE FOLLOWING SPENT HALOGENATED SOLVENTS USED IN DEGREASING: TETRACHLOROETHYLENE, TRICHLOROETHYLENE, METHYLENE CHLORIDE, 1,1,1-TRICHLOROETHANE, CARBON TETRACHLORIDE, AND CHLORINATED FLUOROCARBONS; ALL SPENT SOLVENT MIXTURES/BLENDS USED IN DEGREASING CONTAINING, BEFORE USE, A TOTAL OF TEN PERCENT OR MORE (BY VOLUME) OF ONE OR MORE OF THE ABOVE HALOGENATED SOLVENTS OR THOSE SOLVENTS LISTED IN F002, F004, AND F005, AND STILL BOTTOMS FROM THE RECOVERY OF THESE SPENT SOLVENTS AND SPENT SOLVENT MIXTURES.

. Waste code: U151  
. Waste name: MERCURY

Date form received by agency: 10/29/2003

Site name: TRIGEN KANSAS CITY ENERGY CORP

Classification: Small Quantity Generator

. Waste code: D001  
. Waste name: IGNITABLE HAZARDOUS WASTES ARE THOSE WASTES WHICH HAVE A FLASHPOINT OF LESS THAN 140 DEGREES FAHRENHEIT AS DETERMINED BY A PENSLEY-MARTENS CLOSED CUP FLASH POINT TESTER. ANOTHER METHOD OF DETERMINING THE FLASH POINT OF A WASTE IS TO REVIEW THE MATERIAL SAFETY DATA SHEET, WHICH CAN BE OBTAINED FROM THE MANUFACTURER OR DISTRIBUTOR OF THE MATERIAL. LACQUER THINNER IS AN EXAMPLE OF A COMMONLY USED SOLVENT WHICH WOULD BE CONSIDERED AS IGNITABLE HAZARDOUS WASTE.

. Waste code: D009  
. Waste name: MERCURY

. Waste code: F001  
. Waste name: THE FOLLOWING SPENT HALOGENATED SOLVENTS USED IN DEGREASING: TETRACHLOROETHYLENE, TRICHLOROETHYLENE, METHYLENE CHLORIDE, 1,1,1-TRICHLOROETHANE, CARBON TETRACHLORIDE, AND CHLORINATED FLUOROCARBONS; ALL SPENT SOLVENT MIXTURES/BLENDS USED IN DEGREASING CONTAINING, BEFORE USE, A TOTAL OF TEN PERCENT OR MORE (BY VOLUME) OF ONE OR MORE OF THE ABOVE HALOGENATED SOLVENTS OR THOSE SOLVENTS LISTED IN F002, F004, AND F005, AND STILL BOTTOMS FROM THE RECOVERY OF THESE SPENT SOLVENTS AND SPENT SOLVENT MIXTURES.

. Waste code: U151  
. Waste name: MERCURY

Date form received by agency: 10/21/1998

Site name: KANSAS CITY POWER & LIGHT CO

Classification: Conditionally Exempt Small Quantity Generator

. Waste code: D000  
. Waste name: Not Defined

. Waste code: D001  
. Waste name: IGNITABLE HAZARDOUS WASTES ARE THOSE WASTES WHICH HAVE A FLASHPOINT OF LESS THAN 140 DEGREES FAHRENHEIT AS DETERMINED BY A PENSLEY-MARTENS CLOSED CUP FLASH POINT TESTER. ANOTHER METHOD OF DETERMINING THE FLASH POINT OF A WASTE IS TO REVIEW THE MATERIAL SAFETY DATA SHEET, WHICH CAN BE OBTAINED FROM THE MANUFACTURER OR DISTRIBUTOR OF THE MATERIAL. LACQUER THINNER IS AN EXAMPLE OF A COMMONLY USED SOLVENT WHICH WOULD BE CONSIDERED AS IGNITABLE HAZARDOUS WASTE.

Map ID  
Direction  
Distance  
Elevation

MAP FINDINGS

Site

Database(s)

EDR ID Number  
EPA ID Number

**VEOLIA ENERGY KANSAS CITY INC (Continued)**

**1004541341**

- . Waste code: D002
- . Waste name: A WASTE WHICH HAS A PH OF LESS THAN 2 OR GREATER THAN 12.5 IS CONSIDERED TO BE A CORROSIVE HAZARDOUS WASTE. SODIUM HYDROXIDE, A CAUSTIC SOLUTION WITH A HIGH PH, IS OFTEN USED BY INDUSTRIES TO CLEAN OR DEGREASE PARTS. HYDROCHLORIC ACID, A SOLUTION WITH A LOW PH, IS USED BY MANY INDUSTRIES TO CLEAN METAL PARTS PRIOR TO PAINTING. WHEN THESE CAUSTIC OR ACID SOLUTIONS BECOME CONTAMINATED AND MUST BE DISPOSED, THE WASTE WOULD BE A CORROSIVE HAZARDOUS WASTE.
  
- . Waste code: F001
- . Waste name: THE FOLLOWING SPENT HALOGENATED SOLVENTS USED IN DEGREASING: TETRACHLOROETHYLENE, TRICHLOROETHYLENE, METHYLENE CHLORIDE, 1,1,1-TRICHLOROETHANE, CARBON TETRACHLORIDE, AND CHLORINATED FLUOROCARBONS; ALL SPENT SOLVENT MIXTURES/BLENDS USED IN DEGREASING CONTAINING, BEFORE USE, A TOTAL OF TEN PERCENT OR MORE (BY VOLUME) OF ONE OR MORE OF THE ABOVE HALOGENATED SOLVENTS OR THOSE SOLVENTS LISTED IN F002, F004, AND F005, AND STILL BOTTOMS FROM THE RECOVERY OF THESE SPENT SOLVENTS AND SPENT SOLVENT MIXTURES.
  
- . Waste code: F002
- . Waste name: THE FOLLOWING SPENT HALOGENATED SOLVENTS: TETRACHLOROETHYLENE, METHYLENE CHLORIDE, TRICHLOROETHYLENE, 1,1,1-TRICHLOROETHANE, CHLOROBENZENE, 1,1,2-TRICHLORO-1,2,2-TRIFLUOROETHANE, ORTHO-DICHLOROBENZENE, TRICHLOROFLUOROMETHANE, AND 1,1,2-TRICHLOROETHANE; ALL SPENT SOLVENT MIXTURES/BLENDS CONTAINING, BEFORE USE, A TOTAL OF TEN PERCENT OR MORE (BY VOLUME) OF ONE OR MORE OF THE ABOVE HALOGENATED SOLVENTS OR THOSE LISTED IN F001, F004, OR F005, AND STILL BOTTOMS FROM THE RECOVERY OF THESE SPENT SOLVENTS AND SPENT SOLVENT MIXTURES.
  
- . Waste code: F003
- . Waste name: THE FOLLOWING SPENT NON-HALOGENATED SOLVENTS: XYLENE, ACETONE, ETHYL ACETATE, ETHYL BENZENE, ETHYL ETHER, METHYL ISOBUTYL KETONE, N-BUTYL ALCOHOL, CYCLOHEXANONE, AND METHANOL; ALL SPENT SOLVENT MIXTURES/BLENDS CONTAINING, BEFORE USE, ONLY THE ABOVE SPENT NON-HALOGENATED SOLVENTS; AND ALL SPENT SOLVENT MIXTURES/BLENDS CONTAINING, BEFORE USE, ONE OR MORE OF THE ABOVE NON-HALOGENATED SOLVENTS, AND, A TOTAL OF TEN PERCENT OR MORE (BY VOLUME) OF ONE OR MORE OF THOSE SOLVENTS LISTED IN F001, F002, F004, AND F005, AND STILL BOTTOMS FROM THE RECOVERY OF THESE SPENT SOLVENTS AND SPENT SOLVENT MIXTURES.
  
- . Waste code: F004
- . Waste name: THE FOLLOWING SPENT NON-HALOGENATED SOLVENTS: CRESOLS AND CRESYLIC ACID, AND NITROBENZENE; ALL SPENT SOLVENT MIXTURES/BLENDS CONTAINING, BEFORE USE, A TOTAL OF TEN PERCENT OR MORE (BY VOLUME) OF ONE OR MORE OF THE ABOVE NON-HALOGENATED SOLVENTS OR THOSE SOLVENTS LISTED IN F001, F002, AND F005; AND STILL BOTTOMS FROM THE RECOVERY OF THESE SPENT SOLVENTS AND SPENT SOLVENT MIXTURES.
  
- . Waste code: F005
- . Waste name: THE FOLLOWING SPENT NON-HALOGENATED SOLVENTS: TOLUENE, METHYL ETHYL KETONE, CARBON DISULFIDE, ISOBUTANOL, PYRIDINE, BENZENE, 2-ETHOXYETHANOL, AND 2-NITROPROPANE; ALL SPENT SOLVENT MIXTURES/BLENDS CONTAINING, BEFORE USE, A TOTAL OF TEN PERCENT OR MORE (BY VOLUME) OF ONE OR MORE OF THE ABOVE NON-HALOGENATED SOLVENTS OR THOSE SOLVENTS LISTED IN F001, F002, OR F004; AND STILL BOTTOMS FROM THE RECOVERY OF

Map ID  
Direction  
Distance  
Elevation

MAP FINDINGS

Site

Database(s)

EDR ID Number  
EPA ID Number

**VEOLIA ENERGY KANSAS CITY INC (Continued)**

**1004541341**

THESE SPENT SOLVENTS AND SPENT SOLVENT MIXTURES.

. Waste code: U013  
. Waste name: Not Defined  
  
. Waste code: U219  
. Waste name: THIOUREA

Facility Has Received Notices of Violations:

Regulation violated: Not reported  
Area of violation: State Statute or Regulation  
Date violation determined: 09/15/2008  
Date achieved compliance: 09/15/2008  
Violation lead agency: State  
Enforcement action: Not reported  
Enforcement action date: Not reported  
Enf. disposition status: Not reported  
Enf. disp. status date: Not reported  
Enforcement lead agency: Not reported  
Proposed penalty amount: Not reported  
Final penalty amount: Not reported  
Paid penalty amount: Not reported

Regulation violated: Not reported  
Area of violation: Generators - Pre-transport  
Date violation determined: 09/15/2008  
Date achieved compliance: 09/15/2008  
Violation lead agency: State  
Enforcement action: Not reported  
Enforcement action date: Not reported  
Enf. disposition status: Not reported  
Enf. disp. status date: Not reported  
Enforcement lead agency: Not reported  
Proposed penalty amount: Not reported  
Final penalty amount: Not reported  
Paid penalty amount: Not reported

Evaluation Action Summary:

Evaluation date: 11/07/2011  
Evaluation: COMPLIANCE EVALUATION INSPECTION ON-SITE  
Area of violation: Not reported  
Date achieved compliance: Not reported  
Evaluation lead agency: State

Evaluation date: 09/15/2008  
Evaluation: COMPLIANCE EVALUATION INSPECTION ON-SITE  
Area of violation: Generators - Pre-transport  
Date achieved compliance: 09/15/2008  
Evaluation lead agency: State

Evaluation date: 09/15/2008  
Evaluation: COMPLIANCE EVALUATION INSPECTION ON-SITE  
Area of violation: State Statute or Regulation  
Date achieved compliance: 09/15/2008  
Evaluation lead agency: State

Map ID  
Direction  
Distance  
Elevation

MAP FINDINGS

Site

Database(s)

EDR ID Number  
EPA ID Number

**VEOLIA ENERGY KANSAS CITY INC (Continued)**

**1004541341**

Evaluation date: 08/24/2006  
Evaluation: COMPLIANCE ASSISTANCE VISIT  
Area of violation: Not reported  
Date achieved compliance: Not reported  
Evaluation lead agency: State

**9**  
**SW**  
**< 1/8**  
**0.060 mi.**  
**317 ft.**

**KANSAS CITY COLD STORAGE CORP**  
**500 E 3RD ST**  
**KANSAS CITY, MO 64106**

**RCRA-SQG**  
**LUST**  
**UST**

**1000377518**  
**MOD029874484**

**Relative:**  
**Higher**

**Actual:**  
**796 ft.**

**RCRA-SQG:**

Date form received by agency: 01/28/1988  
Facility name: KANSAS CITY COLD STORAGE CORP  
Facility address: 500 E 3RD ST  
KANSAS CITY, MO 64106  
EPA ID: MOD029874484  
Mailing address: E 3RD ST  
KANSAS CITY, MO 64106  
Contact: EUGENE BRUMMEL  
Contact address: 500 E 3RD ST  
KANSAS CITY, MO 64106  
Contact country: US  
Contact telephone: 816-421-4300  
Contact email: Not reported  
EPA Region: 07  
Classification: Small Small Quantity Generator  
Description: Handler: generates more than 100 and less than 1000 kg of hazardous waste during any calendar month and accumulates less than 6000 kg of hazardous waste at any time; or generates 100 kg or less of hazardous waste during any calendar month, and accumulates more than 1000 kg of hazardous waste at any time

**Owner/Operator Summary:**

Owner/operator name: ROBERT W BOYLE  
Owner/operator address: Not reported  
Not reported  
Owner/operator country: Not reported  
Owner/operator telephone: Not reported  
Owner/operator email: Not reported  
Owner/operator fax: Not reported  
Owner/operator extension: Not reported  
Legal status: Private  
Owner/Operator Type: Owner  
Owner/Op start date: Not reported  
Owner/Op end date: Not reported

**Handler Activities Summary:**

U.S. importer of hazardous waste: No  
Mixed waste (haz. and radioactive): No  
Recycler of hazardous waste: No  
Transporter of hazardous waste: No  
Treater, storer or disposer of HW: No  
Underground injection activity: No  
On-site burner exemption: No  
Furnace exemption: No  
Used oil fuel burner: No

Map ID  
Direction  
Distance  
Elevation

MAP FINDINGS

Site

Database(s)

EDR ID Number  
EPA ID Number

**KANSAS CITY COLD STORAGE CORP (Continued)**

**1000377518**

Used oil processor: No  
User oil refiner: No  
Used oil fuel marketer to burner: No  
Used oil Specification marketer: No  
Used oil transfer facility: No  
Used oil transporter: No

Waste code: D001

Waste name: IGNITABLE HAZARDOUS WASTES ARE THOSE WASTES WHICH HAVE A FLASHPOINT OF LESS THAN 140 DEGREES FAHRENHEIT AS DETERMINED BY A PENSKEY-MARTENS CLOSED CUP FLASH POINT TESTER. ANOTHER METHOD OF DETERMINING THE FLASH POINT OF A WASTE IS TO REVIEW THE MATERIAL SAFETY DATA SHEET, WHICH CAN BE OBTAINED FROM THE MANUFACTURER OR DISTRIBUTOR OF THE MATERIAL. LACQUER THINNER IS AN EXAMPLE OF A COMMONLY USED SOLVENT WHICH WOULD BE CONSIDERED AS IGNITABLE HAZARDOUS WASTE.

Violation Status: No violations found

**LUST:**

Facility ID: ST0003131  
Region: KC - Kansas City Regional Office  
Lat/Long (dms): 39 6 32 / 94 34 46  
Spill Number: Not reported  
Release Date: 01/16/1996  
Release Type: UNDERGROUND STORAGE TANK  
Date Cleanup Started: 01/16/1996  
Date Cleanup Finished: 01/18/1996  
Expedited: No  
Expedited Date: Not reported  
Expenditures From The American Recovery and Reinvestment Act of 2009: No  
Reopened Date: Not reported  
Number Of Remediation Monitoring Wells: 0  
Active: No  
**Date Of NFA Letter From DNR: Not reported**  
Date Record Meets Archive Criteria: Not reported  
Remediation ID: R005552  
Rank: Not reported  
Emergency Response Date: Not reported  
Emergency Cleanup Start: Not reported  
Referred To DGLS for Investigation: Not reported  
Contractor Performing Clean Up: 99  
RBCA NFA: No  
Project Manager: L  
Next Correspondence/Update With Fac: Not reported  
Date Added: 04/04/1996  
Date Record Edited: 04/08/1996  
Person Adding Or Editing Record: Not reported  
Facility Sent To State Archive: Yes  
Date Remediation Unit Closed The File: Not reported  
Site Affectd By Funding Level From PSTIF: No  
General Comments: 032996/JH/ Site Closed.

**UST:**

Facility ID: ST0003131  
Region: KC  
Easting: 363506.632  
Northing: 4330306.04

Map ID  
Direction  
Distance  
Elevation

MAP FINDINGS

Site

Database(s)

EDR ID Number  
EPA ID Number

**KANSAS CITY COLD STORAGE CORP (Continued)**

**1000377518**

Owner Of Geospatial Data: Hazardous Waste Program  
Geospatial Data Collected By: CON\_HILL,JUSTIN  
Date GIS Data Collected: 01/23/2014  
Lat/Long: 39.10889 / -94.57944  
Lat/Long (dms): 39 6 32 / 94 34 46

**Tanks:**

**Owner:**

Owner ID: OW01863  
Owner Name: KANSAS CITY COLD STORAGE CORP  
Owner Address: 500 E THIRD STREET  
Owner City,St,Zip: KANSAS CITY, MO 64106  
Owner County Code: 95  
Owner Phone: 4214300  
Mail Was Not Deliverable: No  
Is Owner Active?: No  
Date Registration Received: Not reported  
Date Record Added: 1995-06-30 00:00:00  
Date Record Edited: Not reported  
Name of Person Editing Record: Not reported

Tank ID: 1  
Tank Double Wall: 0  
Tank Type: Below Ground  
**Tank Status:** **Removed**  
Meet 98 Update Requirements: Not reported  
Date Tank Installed: Not reported  
Tank Material: Steel  
Code for Tank Material Manufacturer: Not reported  
Code for Tank Installer: Not reported  
Other Type Of Tank Material: Not reported  
Tank Internal Protection: Not reported  
Other Tank Internal Protection: Not reported  
Tank Internal Protection Date: Not reported  
Tank External Protection: Not reported  
Other Type Tank Extn Protec: Not reported  
Tank External Protec Date: Not reported  
Date Tank Last Used: 01/01/1993  
Date Tank Permanently Closed/ Removed: Not reported  
Dt Tk Exp Brought InUse/Internal Tracking: Not reported  
Tank Fees Waived: No  
Expedite Closure On Tank?: No  
Responsible Person Expediting Closure: Not reported  
Temporary Status Verified Date: Not reported  
Admin Fee 585: Not reported  
Date Administratively Closed: Not reported  
Date Record Added: 06/30/1995  
Date Record Edited: 07/06/2007  
Person Adding/Editing Record: LIGHT, K  
Date Of NFA Letter: 04/02/1996  
Is Tank Used For Emergency Generator: No  
Date Closure Notice Received: 11/29/1995  
Date Of Approval Letter: Not reported  
Firm Closing Tank: ENVIRONMENTAL AUDIT & COMPLIANCE  
Date Closure Report Received: 1995-11-17 00:00:00  
Registration End Date: Not reported

Map ID  
Direction  
Distance  
Elevation

MAP FINDINGS

Site

Database(s)

EDR ID Number  
EPA ID Number

**KANSAS CITY COLD STORAGE CORP (Continued)**

**1000377518**

LockOut Flag: No  
Comments: LETTER FOR 1-5,000 DIESEL & 1-10,000 FUEL OIL (NOT REGISTERED)

**Tank Compartment:**

Tanks Use: False  
Compartment No: 1  
Tank Compartment PK: 7486  
Tank PK: 7486  
Case Number: Not reported  
Compartment Status: Removed  
Compartment Temp Verified Dt: Not reported  
Capacity: 5000  
Substance: Diesel  
Substance Other: Not reported  
Hazardous Substance: Not reported  
Mixture: False  
Date of Last Use: 1993-01-01 00:00:00  
Pipe Installation Date: Not reported  
Pipe System: Not reported  
Pipe Material: 4  
Pipe Material Other: BLACK PIPE  
Pipe Protection: Not reported  
Pipe Protection Date: Not reported  
Pipe Double Wall: 0  
Spill Protection: False

**Tank Aug 2011:**

Facility Id: ST0003131  
Tank Id: 1  
Site Usage: Not reported  
Risk Type: Not reported  
Soil Type: Not reported  
GW Flow: Not reported  
Offsite Impact: Not reported  
Free Product: Not reported  
Drinking Water: Not reported  
Closed Under: Not reported  
No Drinking Wells: No  
No Buildings: No  
Vapor Barrier: 0  
St Louis Mo: No  
Special Well Area: No  
Surface Cap: No  
No Excavation: No

**E10  
SSE  
< 1/8  
0.067 mi.  
356 ft.**

**COLUMBUS PARK - MOLLE PROPERTIES: 701 EAST 3RD STR  
701 EAST 3RD STREET  
KANSAS CITY, MO 64106  
Site 1 of 4 in cluster E**

**US BROWNFIELDS 1016346614  
FINDS N/A**

**Relative:  
Higher**

**US BROWNFIELDS:**

**Actual:  
819 ft.**

Property Name: COLUMBUS PARK - MOLLE PROPERTIES: 701 EAST 3RD STREET  
Recipient Name: Kansas City, City of  
Grant Type: Assessment  
Property Number: 12840220200000000  
Parcel size: .59

Map ID  
Direction  
Distance  
Elevation

MAP FINDINGS

Site

Database(s)

EDR ID Number  
EPA ID Number

**COLUMBUS PARK - MOLLE PROPERTIES: 701 EAST 3RD STREET (Continued)**

**1016346614**

Latitude:	39.111037
Longitude:	-94.57588099999998
HCM Label:	Address Matching-House Number
Map Scale:	Not reported
Point of Reference:	Entrance Point of a Facility or Station
Highlights:	Not reported
Datum:	World Geodetic System of 1984
Acres Property ID:	27385
IC Data Access:	Not reported
Start Date:	Not reported
Redev Completion Date:	Not reported
Completed Date:	Not reported
Acres Cleaned Up:	Not reported
Cleanup Funding:	Not reported
Cleanup Funding Source:	Not reported
Assessment Funding:	1464
Assessment Funding Source:	US EPA - Brownfields Assessment Cooperative Agreement
Redevelopment Funding:	Not reported
Redev. Funding Source:	Not reported
Redev. Funding Entity Name:	Not reported
Redevelopment Start Date:	Not reported
Assessment Funding Entity:	EPA
Cleanup Funding Entity:	Not reported
Grant Type:	Hazardous
Accomplishment Type:	Phase II Environmental Assessment
Accomplishment Count:	0
Cooperative Agreement Number:	98787101
Start Date:	04/21/2008 00:00:00
Ownership Entity:	Private
Completion Date:	07/30/2008 00:00:00
Current Owner:	Land Clearance for Redevelopment Authority
Did Owner Change:	Y
Cleanup Required:	N
Video Available:	N
Photo Available:	Y
Institutional Controls Required:	N
IC Category Proprietary Controls:	Not reported
IC Cat. Info. Devices:	Not reported
IC Cat. Gov. Controls:	Not reported
IC Cat. Enforcement Permit Tools:	Not reported
IC in place date:	Not reported
IC in place:	Not reported
State/tribal program date:	Not reported
State/tribal program ID:	Not reported
State/tribal NFA date:	Not reported
Air contaminated:	Not reported
Air cleaned:	Not reported
Asbestos found:	Not reported
Asbestos cleaned:	Not reported
Controlled substance found:	Not reported
Controlled substance cleaned:	Not reported
Drinking water affected:	Not reported
Drinking water cleaned:	Not reported
Groundwater affected:	Y
Groundwater cleaned:	Not reported
Lead contaminant found:	Y
Lead cleaned up:	Not reported

Map ID  
Direction  
Distance  
Elevation

MAP FINDINGS

Site

Database(s)

EDR ID Number  
EPA ID Number

**COLUMBUS PARK - MOLLE PROPERTIES: 701 EAST 3RD STREET (Continued)**

**1016346614**

No media affected:	Not reported
Unknown media affected:	Not reported
Other cleaned up:	Not reported
Other metals found:	Y
Other metals cleaned:	Not reported
Other contaminants found:	Not reported
Other contams found description:	Not reported
PAHs found:	Not reported
PAHs cleaned up:	Not reported
PCBs found:	Not reported
PCBs cleaned up:	Not reported
Petro products found:	Not reported
Petro products cleaned:	Not reported
Sediments found:	Not reported
Sediments cleaned:	Not reported
Soil affected:	Y
Soil cleaned up:	Not reported
Surface water cleaned:	Not reported
VOCs found:	Not reported
VOCs cleaned:	Not reported
Cleanup other description:	Not reported
Num. of cleanup and re-dev. jobs:	Not reported
Past use greenspace acreage:	Not reported
Past use residential acreage:	Not reported
Surface Water:	Not reported
Past use commercial acreage:	Not reported
Past use industrial acreage:	.59
Future use greenspace acreage:	Not reported
Future use residential acreage:	Not reported
Future use commercial acreage:	Not reported
Future use industrial acreage:	Not reported
Greenspace acreage and type:	Not reported
Superfund Fed. landowner flag:	Y
Arsenic cleaned up:	Not reported
Cadmium cleaned up:	Not reported
Chromium cleaned up:	Not reported
Copper cleaned up:	Not reported
Iron cleaned up:	Not reported
mercury cleaned up:	Not reported
Nickel Cleaned Up:	Not reported
No clean up:	Not reported
Pesticides cleaned up:	Not reported
Selenium cleaned up:	Not reported
SVOCs cleaned up:	Not reported
Unknown clean up:	Not reported
Arsenic contaminant found:	Y
Cadmium contaminant found:	Y
Chromium contaminant found:	Y
Copper contaminant found:	Not reported
Iron contaminant found:	Not reported
Mercury contaminant found:	Not reported
Nickel contaminant found:	Not reported
No contaminant found:	Not reported
Pesticides contaminant found:	Not reported
Selenium contaminant found:	Not reported
SVOCs contaminant found:	Not reported
Unknown contaminant found:	Not reported

Map ID  
Direction  
Distance  
Elevation

MAP FINDINGS

Site

Database(s)

EDR ID Number  
EPA ID Number

**COLUMBUS PARK - MOLLE PROPERTIES: 701 EAST 3RD STREET (Continued)**

**1016346614**

Future Use: Multistory	Not reported
Media affected Bluiding Material:	Not reported
Media affected indoor air:	Not reported
Building material media cleaned up:	Not reported
Indoor air media cleaned up:	Not reported
Unknown media cleaned up:	Not reported
Past Use: Multistory	Not reported
Property Description:	701 East 3rd Street is a 180-foot by 142-foot lot occupied by a single-story, raised slab-on-grade loading dock and warehouse structure, approximately 10,500 square feet in size, with office space located on the north end. The property has been owned by Molle Family Partnership, LP, since 1994, and occupied by a window and siding distributor (C&W Window and Siding Materials) since approximately 1978. Historically, the 701 East 3rd Street parcel appears to have been residentially developed from sometime before 1909 until approximately the late 1930s when a commercial storefront appeared. From approximately 1950 until the present, the parcel appeared to have been occupied by a motor freight station, similar to the existing loading dock/warehouse structure currently located at the site, and occupied by various freight/trucking businesses.
Below Poverty Number:	890
Below Poverty Percent:	28.1%
Meidan Income:	4300
Meidan Income Number:	1385
Meidan Income Percent:	43.8%
Vacant Housing Number:	118
Vacant Housing Percent:	7.3%
Unemployed Number:	198
Unemployed Percent:	6.3%
Property Name:	COLUMBUS PARK - MOLLE PROPERTIES: 701 EAST 3RD STREET
Recipient Name:	Kansas City, City of
Grant Type:	Assessment
Property Number:	12840220200000000
Parcel size:	.59
Latitude:	39.111037
Longitude:	-94.57588099999998
HCM Label:	Address Matching-House Number
Map Scale:	Not reported
Point of Reference:	Entrance Point of a Facility or Station
Highlights:	Not reported
Datum:	World Geodetic System of 1984
Acres Property ID:	27385
IC Data Access:	Not reported
Start Date:	Not reported
Redev Completion Date:	Not reported
Completed Date:	Not reported
Acres Cleaned Up:	Not reported
Cleanup Funding:	Not reported
Cleanup Funding Source:	Not reported
Assessment Funding:	2238
Assessment Funding Source:	US EPA - Brownfields Assessment Cooperative Agreement
Redevelopment Funding:	Not reported
Redev. Funding Source:	Not reported
Redev. Funding Entity Name:	Not reported
Redevelopment Start Date:	Not reported
Assessment Funding Entity:	Not reported

Map ID  
Direction  
Distance  
Elevation

MAP FINDINGS

Site

Database(s)

EDR ID Number  
EPA ID Number

**COLUMBUS PARK - MOLLE PROPERTIES: 701 EAST 3RD STREET (Continued)**

**1016346614**

Cleanup Funding Entity:	Not reported
Grant Type:	Hazardous
Accomplishment Type:	Phase II Environmental Assessment
Accomplishment Count:	0
Cooperative Agreement Number:	98737001
Start Date:	09/06/2005 00:00:00
Ownership Entity:	Private
Completion Date:	11/17/2005 00:00:00
Current Owner:	Land Clearance for Redevelopment Authority
Did Owner Change:	Y
Cleanup Required:	N
Video Available:	N
Photo Available:	Y
Institutional Controls Required:	N
IC Category Proprietary Controls:	Not reported
IC Cat. Info. Devices:	Not reported
IC Cat. Gov. Controls:	Not reported
IC Cat. Enforcement Permit Tools:	Not reported
IC in place date:	Not reported
IC in place:	Not reported
State/tribal program date:	Not reported
State/tribal program ID:	Not reported
State/tribal NFA date:	Not reported
Air contaminated:	Not reported
Air cleaned:	Not reported
Asbestos found:	Not reported
Asbestos cleaned:	Not reported
Controlled substance found:	Not reported
Controlled substance cleaned:	Not reported
Drinking water affected:	Not reported
Drinking water cleaned:	Not reported
Groundwater affected:	Y
Groundwater cleaned:	Not reported
Lead contaminant found:	Y
Lead cleaned up:	Not reported
No media affected:	Not reported
Unknown media affected:	Not reported
Other cleaned up:	Not reported
Other metals found:	Y
Other metals cleaned:	Not reported
Other contaminants found:	Not reported
Other contams found description:	Not reported
PAHs found:	Not reported
PAHs cleaned up:	Not reported
PCBs found:	Not reported
PCBs cleaned up:	Not reported
Petro products found:	Not reported
Petro products cleaned:	Not reported
Sediments found:	Not reported
Sediments cleaned:	Not reported
Soil affected:	Y
Soil cleaned up:	Not reported
Surface water cleaned:	Not reported
VOCs found:	Not reported
VOCs cleaned:	Not reported
Cleanup other description:	Not reported
Num. of cleanup and re-dev. jobs:	Not reported

Map ID  
Direction  
Distance  
Elevation

MAP FINDINGS

Site

Database(s)

EDR ID Number  
EPA ID Number

**COLUMBUS PARK - MOLLE PROPERTIES: 701 EAST 3RD STREET (Continued)**

**1016346614**

Past use greenspace acreage:	Not reported
Past use residential acreage:	Not reported
Surface Water:	Not reported
Past use commercial acreage:	Not reported
Past use industrial acreage:	.59
Future use greenspace acreage:	Not reported
Future use residential acreage:	Not reported
Future use commercial acreage:	Not reported
Future use industrial acreage:	Not reported
Greenspace acreage and type:	Not reported
Superfund Fed. landowner flag:	Y
Arsenic cleaned up:	Not reported
Cadmium cleaned up:	Not reported
Chromium cleaned up:	Not reported
Copper cleaned up:	Not reported
Iron cleaned up:	Not reported
mercury cleaned up:	Not reported
Nickel Cleaned Up:	Not reported
No clean up:	Not reported
Pesticides cleaned up:	Not reported
Selenium cleaned up:	Not reported
SVOCs cleaned up:	Not reported
Unknown clean up:	Not reported
Arsenic contaminant found:	Y
Cadmium contaminant found:	Y
Chromium contaminant found:	Y
Copper contaminant found:	Not reported
Iron contaminant found:	Not reported
Mercury contaminant found:	Not reported
Nickel contaminant found:	Not reported
No contaminant found:	Not reported
Pesticides contaminant found:	Not reported
Selenium contaminant found:	Not reported
SVOCs contaminant found:	Not reported
Unknown contaminant found:	Not reported
Future Use: Multistory	Not reported
Media affected Bluiding Material:	Not reported
Media affected indoor air:	Not reported
Building material media cleaned up:	Not reported
Indoor air media cleaned up:	Not reported
Unknown media cleaned up:	Not reported
Past Use: Multistory	Not reported
Property Description:	701 East 3rd Street is a 180-foot by 142-foot lot occupied by a single-story, raised slab-on-grade loading dock and warehouse structure, approximately 10,500 square feet in size, with office space located on the north end. The property has been owned by Molle Family Partnership, LP, since 1994, and occupied by a window and siding distributor (C&W Window and Siding Materials) since approximately 1978. Historically, the 701 East 3rd Street parcel appears to have been residentially developed from sometime before 1909 until approximately the late 1930s when a commercial storefront appeared. From approximately 1950 until the present, the parcel appeared to have been occupied by a motor freight station, similar to the existing loading dock/warehouse structure currently located at the site, and occupied by various freight/trucking businesses.
Below Poverty Number:	890
Below Poverty Percent:	28.1%

Map ID  
Direction  
Distance  
Elevation

MAP FINDINGS

Site

Database(s)

EDR ID Number  
EPA ID Number

**COLUMBUS PARK - MOLLE PROPERTIES: 701 EAST 3RD STREET (Continued)**

**1016346614**

Meidan Income:	4300
Meidan Income Number:	1385
Meidan Income Percent:	43.8%
Vacant Housing Number:	118
Vacant Housing Percent:	7.3%
Unemployed Number:	198
Unemployed Percent:	6.3%
Property Name:	COLUMBUS PARK - MOLLE PROPERTIES: 701 EAST 3RD STREET
Recipient Name:	Kansas City, City of
Grant Type:	Assessment
Property Number:	12840220200000000
Parcel size:	.59
Latitude:	39.111037
Longitude:	-94.57588099999998
HCM Label:	Address Matching-House Number
Map Scale:	Not reported
Point of Reference:	Entrance Point of a Facility or Station
Highlights:	Not reported
Datum:	World Geodetic System of 1984
Acres Property ID:	27385
IC Data Access:	Not reported
Start Date:	Not reported
Redev Completion Date:	Not reported
Completed Date:	Not reported
Acres Cleaned Up:	Not reported
Cleanup Funding:	Not reported
Cleanup Funding Source:	Not reported
Assessment Funding:	2743
Assessment Funding Source:	US EPA - Brownfields Assessment Cooperative Agreement
Redevelopment Funding:	Not reported
Redev. Funding Source:	Not reported
Redev. Funding Entity Name:	Not reported
Redevelopment Start Date:	Not reported
Assessment Funding Entity:	Not reported
Cleanup Funding Entity:	Not reported
Grant Type:	Hazardous
Accomplishment Type:	Phase II Environmental Assessment
Accomplishment Count:	0
Cooperative Agreement Number:	98737001
Start Date:	04/21/2008 00:00:00
Ownership Entity:	Private
Completion Date:	05/19/2008 00:00:00
Current Owner:	Land Clearance for Redevelopment Authority
Did Owner Change:	Y
Cleanup Required:	N
Video Available:	N
Photo Available:	Y
Institutional Controls Required:	N
IC Category Proprietary Controls:	Not reported
IC Cat. Info. Devices:	Not reported
IC Cat. Gov. Controls:	Not reported
IC Cat. Enforcement Permit Tools:	Not reported
IC in place date:	Not reported
IC in place:	Not reported
State/tribal program date:	Not reported
State/tribal program ID:	Not reported

Map ID  
Direction  
Distance  
Elevation

MAP FINDINGS

Site

Database(s)

EDR ID Number  
EPA ID Number

**COLUMBUS PARK - MOLLE PROPERTIES: 701 EAST 3RD STREET (Continued)**

**1016346614**

State/tribal NFA date:	Not reported
Air contaminated:	Not reported
Air cleaned:	Not reported
Asbestos found:	Not reported
Asbestos cleaned:	Not reported
Controlled substance found:	Not reported
Controlled substance cleaned:	Not reported
Drinking water affected:	Not reported
Drinking water cleaned:	Not reported
Groundwater affected:	Y
Groundwater cleaned:	Not reported
Lead contaminant found:	Y
Lead cleaned up:	Not reported
No media affected:	Not reported
Unknown media affected:	Not reported
Other cleaned up:	Not reported
Other metals found:	Y
Other metals cleaned:	Not reported
Other contaminants found:	Not reported
Other contaminants found description:	Not reported
PAHs found:	Not reported
PAHs cleaned up:	Not reported
PCBs found:	Not reported
PCBs cleaned up:	Not reported
Petro products found:	Not reported
Petro products cleaned:	Not reported
Sediments found:	Not reported
Sediments cleaned:	Not reported
Soil affected:	Y
Soil cleaned up:	Not reported
Surface water cleaned:	Not reported
VOCs found:	Not reported
VOCs cleaned:	Not reported
Cleanup other description:	Not reported
Num. of cleanup and re-dev. jobs:	Not reported
Past use greenspace acreage:	Not reported
Past use residential acreage:	Not reported
Surface Water:	Not reported
Past use commercial acreage:	Not reported
Past use industrial acreage:	.59
Future use greenspace acreage:	Not reported
Future use residential acreage:	Not reported
Future use commercial acreage:	Not reported
Future use industrial acreage:	Not reported
Greenspace acreage and type:	Not reported
Superfund Fed. landowner flag:	Y
Arsenic cleaned up:	Not reported
Cadmium cleaned up:	Not reported
Chromium cleaned up:	Not reported
Copper cleaned up:	Not reported
Iron cleaned up:	Not reported
mercury cleaned up:	Not reported
Nickel Cleaned Up:	Not reported
No clean up:	Not reported
Pesticides cleaned up:	Not reported
Selenium cleaned up:	Not reported
SVOCs cleaned up:	Not reported

Map ID  
Direction  
Distance  
Elevation

MAP FINDINGS

Site

Database(s)

EDR ID Number  
EPA ID Number

**COLUMBUS PARK - MOLLE PROPERTIES: 701 EAST 3RD STREET (Continued)**

**1016346614**

Unknown clean up:	Not reported
Arsenic contaminant found:	Y
Cadmium contaminant found:	Y
Chromium contaminant found:	Y
Copper contaminant found:	Not reported
Iron contaminant found:	Not reported
Mercury contaminant found:	Not reported
Nickel contaminant found:	Not reported
No contaminant found:	Not reported
Pesticides contaminant found:	Not reported
Selenium contaminant found:	Not reported
SVOCs contaminant found:	Not reported
Unknown contaminant found:	Not reported
Future Use: Multistory	Not reported
Media affected Building Material:	Not reported
Media affected indoor air:	Not reported
Building material media cleaned up:	Not reported
Indoor air media cleaned up:	Not reported
Unknown media cleaned up:	Not reported
Past Use: Multistory	Not reported
Property Description:	701 East 3rd Street is a 180-foot by 142-foot lot occupied by a single-story, raised slab-on-grade loading dock and warehouse structure, approximately 10,500 square feet in size, with office space located on the north end. The property has been owned by Molle Family Partnership, LP, since 1994, and occupied by a window and siding distributor (C&W Window and Siding Materials) since approximately 1978. Historically, the 701 East 3rd Street parcel appears to have been residentially developed from sometime before 1909 until approximately the late 1930s when a commercial storefront appeared. From approximately 1950 until the present, the parcel appeared to have been occupied by a motor freight station, similar to the existing loading dock/warehouse structure currently located at the site, and occupied by various freight/trucking businesses.
Below Poverty Number:	890
Below Poverty Percent:	28.1%
Median Income:	4300
Median Income Number:	1385
Median Income Percent:	43.8%
Vacant Housing Number:	118
Vacant Housing Percent:	7.3%
Unemployed Number:	198
Unemployed Percent:	6.3%
Property Name:	COLUMBUS PARK - MOLLE PROPERTIES: 701 EAST 3RD STREET
Recipient Name:	Kansas City, City of
Grant Type:	Assessment
Property Number:	12840220200000000
Parcel size:	.59
Latitude:	39.111037
Longitude:	-94.57588099999998
HCM Label:	Address Matching-House Number
Map Scale:	Not reported
Point of Reference:	Entrance Point of a Facility or Station
Highlights:	Not reported
Datum:	World Geodetic System of 1984
Acres Property ID:	27385
IC Data Access:	Not reported

Map ID  
Direction  
Distance  
Elevation

MAP FINDINGS

Site

Database(s)

EDR ID Number  
EPA ID Number

**COLUMBUS PARK - MOLLE PROPERTIES: 701 EAST 3RD STREET (Continued)**

**1016346614**

Start Date:	Not reported
Redev Completion Date:	Not reported
Completed Date:	Not reported
Acres Cleaned Up:	Not reported
Cleanup Funding:	Not reported
Cleanup Funding Source:	Not reported
Assessment Funding:	3633
Assessment Funding Source:	US EPA - Brownfields Assessment Cooperative Agreement
Redevelopment Funding:	Not reported
Redev. Funding Source:	Not reported
Redev. Funding Entity Name:	Not reported
Redevelopment Start Date:	Not reported
Assessment Funding Entity:	Not reported
Cleanup Funding Entity:	Not reported
Grant Type:	Hazardous
Accomplishment Type:	Phase II Environmental Assessment
Accomplishment Count:	0
Cooperative Agreement Number:	98737001
Start Date:	04/21/2008 00:00:00
Ownership Entity:	Private
Completion Date:	05/19/2008 00:00:00
Current Owner:	Land Clearance for Redevelopment Authority
Did Owner Change:	Y
Cleanup Required:	N
Video Available:	N
Photo Available:	Y
Institutional Controls Required:	N
IC Category Proprietary Controls:	Not reported
IC Cat. Info. Devices:	Not reported
IC Cat. Gov. Controls:	Not reported
IC Cat. Enforcement Permit Tools:	Not reported
IC in place date:	Not reported
IC in place:	Not reported
State/tribal program date:	Not reported
State/tribal program ID:	Not reported
State/tribal NFA date:	Not reported
Air contaminated:	Not reported
Air cleaned:	Not reported
Asbestos found:	Not reported
Asbestos cleaned:	Not reported
Controlled substance found:	Not reported
Controlled substance cleaned:	Not reported
Drinking water affected:	Not reported
Drinking water cleaned:	Not reported
Groundwater affected:	Y
Groundwater cleaned:	Not reported
Lead contaminant found:	Y
Lead cleaned up:	Not reported
No media affected:	Not reported
Unknown media affected:	Not reported
Other cleaned up:	Not reported
Other metals found:	Y
Other metals cleaned:	Not reported
Other contaminants found:	Not reported
Other contams found description:	Not reported
PAHs found:	Not reported
PAHs cleaned up:	Not reported

Map ID  
Direction  
Distance  
Elevation

MAP FINDINGS

Site

Database(s)

EDR ID Number  
EPA ID Number

**COLUMBUS PARK - MOLLE PROPERTIES: 701 EAST 3RD STREET (Continued)**

**1016346614**

PCBs found:	Not reported
PCBs cleaned up:	Not reported
Petro products found:	Not reported
Petro products cleaned:	Not reported
Sediments found:	Not reported
Sediments cleaned:	Not reported
Soil affected:	Y
Soil cleaned up:	Not reported
Surface water cleaned:	Not reported
VOCs found:	Not reported
VOCs cleaned:	Not reported
Cleanup other description:	Not reported
Num. of cleanup and re-dev. jobs:	Not reported
Past use greenspace acreage:	Not reported
Past use residential acreage:	Not reported
Surface Water:	Not reported
Past use commercial acreage:	Not reported
Past use industrial acreage:	.59
Future use greenspace acreage:	Not reported
Future use residential acreage:	Not reported
Future use commercial acreage:	Not reported
Future use industrial acreage:	Not reported
Greenspace acreage and type:	Not reported
Superfund Fed. landowner flag:	Y
Arsenic cleaned up:	Not reported
Cadmium cleaned up:	Not reported
Chromium cleaned up:	Not reported
Copper cleaned up:	Not reported
Iron cleaned up:	Not reported
mercury cleaned up:	Not reported
Nickel Cleaned Up:	Not reported
No clean up:	Not reported
Pesticides cleaned up:	Not reported
Selenium cleaned up:	Not reported
SVOCs cleaned up:	Not reported
Unknown clean up:	Not reported
Arsenic contaminant found:	Y
Cadmium contaminant found:	Y
Chromium contaminant found:	Y
Copper contaminant found:	Not reported
Iron contaminant found:	Not reported
Mercury contaminant found:	Not reported
Nickel contaminant found:	Not reported
No contaminant found:	Not reported
Pesticides contaminant found:	Not reported
Selenium contaminant found:	Not reported
SVOCs contaminant found:	Not reported
Unknown contaminant found:	Not reported
Future Use: Multistory	Not reported
Media affected Bluiding Material:	Not reported
Media affected indoor air:	Not reported
Building material media cleaned up:	Not reported
Indoor air media cleaned up:	Not reported
Unknown media cleaned up:	Not reported
Past Use: Multistory	Not reported
Property Description:	701 East 3rd Street is a 180-foot by 142-foot lot occupied by a single-story, raised slab-on-grade loading dock and warehouse

Map ID  
Direction  
Distance  
Elevation

MAP FINDINGS

Site

Database(s)

EDR ID Number  
EPA ID Number

**COLUMBUS PARK - MOLLE PROPERTIES: 701 EAST 3RD STREET (Continued)**

**1016346614**

structure, approximately 10,500 square feet in size, with office space located on the north end. The property has been owned by Molle Family Partnership, LP, since 1994, and occupied by a window and siding distributor (C&W Window and Siding Materials) since approximately 1978. Historically, the 701 East 3rd Street parcel appears to have been residentially developed from sometime before 1909 until approximately the late 1930s when a commercial storefront appeared. From approximately 1950 until the present, the parcel appeared to have been occupied by a motor freight station, similar to the existing loading dock/warehouse structure currently located at the site, and occupied by various freight/trucking businesses.

Below Poverty Number: 890  
Below Poverty Percent: 28.1%  
Meidan Income: 4300  
Meidan Income Number: 1385  
Meidan Income Percent: 43.8%  
Vacant Housing Number: 118  
Vacant Housing Percent: 7.3%  
Unemployed Number: 198  
Unemployed Percent: 6.3%

Property Name: COLUMBUS PARK - MOLLE PROPERTIES: 701 EAST 3RD STREET  
Recipient Name: Kansas City, City of  
Grant Type: Assessment  
Property Number: 12840220200000000  
Parcel size: .59  
Latitude: 39.111037  
Longitude: -94.57588099999998  
HCM Label: Address Matching-House Number  
Map Scale: Not reported  
Point of Reference: Entrance Point of a Facility or Station  
Highlights: Not reported  
Datum: World Geodetic System of 1984  
Acres Property ID: 27385  
IC Data Access: Not reported  
Start Date: Not reported  
Redev Completion Date: Not reported  
Completed Date: Not reported  
Acres Cleaned Up: Not reported  
Cleanup Funding: Not reported  
Cleanup Funding Source: Not reported  
Assessment Funding: 268  
Assessment Funding Source: US EPA - Brownfields Assessment Cooperative Agreement  
Redevelopment Funding: Not reported  
Redev. Funding Source: Not reported  
Redev. Funding Entity Name: Not reported  
Redevelopment Start Date: Not reported  
Assessment Funding Entity: Not reported  
Cleanup Funding Entity: Not reported  
Grant Type: Hazardous  
Accomplishment Type: Phase I Environmental Assessment  
Accomplishment Count: 1  
Cooperative Agreement Number: 98737001  
Start Date: 01/21/2005 00:00:00  
Ownership Entity: Private  
Completion Date: 01/21/2005 00:00:00  
Current Owner: Land Clearance for Redevelopment Authority

Map ID  
Direction  
Distance  
Elevation

MAP FINDINGS

Site

Database(s)

EDR ID Number  
EPA ID Number

**COLUMBUS PARK - MOLLE PROPERTIES: 701 EAST 3RD STREET (Continued)**

**1016346614**

Did Owner Change:	Y
Cleanup Required:	N
Video Available:	N
Photo Available:	Y
Institutional Controls Required:	N
IC Category Proprietary Controls:	Not reported
IC Cat. Info. Devices:	Not reported
IC Cat. Gov. Controls:	Not reported
IC Cat. Enforcement Permit Tools:	Not reported
IC in place date:	Not reported
IC in place:	Not reported
State/tribal program date:	Not reported
State/tribal program ID:	Not reported
State/tribal NFA date:	Not reported
Air contaminated:	Not reported
Air cleaned:	Not reported
Asbestos found:	Not reported
Asbestos cleaned:	Not reported
Controlled substance found:	Not reported
Controlled substance cleaned:	Not reported
Drinking water affected:	Not reported
Drinking water cleaned:	Not reported
Groundwater affected:	Y
Groundwater cleaned:	Not reported
Lead contaminant found:	Y
Lead cleaned up:	Not reported
No media affected:	Not reported
Unknown media affected:	Not reported
Other cleaned up:	Not reported
Other metals found:	Y
Other metals cleaned:	Not reported
Other contaminants found:	Not reported
Other contams found description:	Not reported
PAHs found:	Not reported
PAHs cleaned up:	Not reported
PCBs found:	Not reported
PCBs cleaned up:	Not reported
Petro products found:	Not reported
Petro products cleaned:	Not reported
Sediments found:	Not reported
Sediments cleaned:	Not reported
Soil affected:	Y
Soil cleaned up:	Not reported
Surface water cleaned:	Not reported
VOCs found:	Not reported
VOCs cleaned:	Not reported
Cleanup other description:	Not reported
Num. of cleanup and re-dev. jobs:	Not reported
Past use greenspace acreage:	Not reported
Past use residential acreage:	Not reported
Surface Water:	Not reported
Past use commercial acreage:	Not reported
Past use industrial acreage:	.59
Future use greenspace acreage:	Not reported
Future use residential acreage:	Not reported
Future use commercial acreage:	Not reported
Future use industrial acreage:	Not reported

Map ID  
Direction  
Distance  
Elevation

MAP FINDINGS

Site

Database(s)

EDR ID Number  
EPA ID Number

**COLUMBUS PARK - MOLLE PROPERTIES: 701 EAST 3RD STREET (Continued)**

**1016346614**

Greenspace acreage and type:	Not reported
Superfund Fed. landowner flag:	Y
Arsenic cleaned up:	Not reported
Cadmium cleaned up:	Not reported
Chromium cleaned up:	Not reported
Copper cleaned up:	Not reported
Iron cleaned up:	Not reported
mercury cleaned up:	Not reported
Nickel Cleaned Up:	Not reported
No clean up:	Not reported
Pesticides cleaned up:	Not reported
Selenium cleaned up:	Not reported
SVOCs cleaned up:	Not reported
Unknown clean up:	Not reported
Arsenic contaminant found:	Y
Cadmium contaminant found:	Y
Chromium contaminant found:	Y
Copper contaminant found:	Not reported
Iron contaminant found:	Not reported
Mercury contaminant found:	Not reported
Nickel contaminant found:	Not reported
No contaminant found:	Not reported
Pesticides contaminant found:	Not reported
Selenium contaminant found:	Not reported
SVOCs contaminant found:	Not reported
Unknown contaminant found:	Not reported
Future Use: Multistory	Not reported
Media affected Bluiding Material:	Not reported
Media affected indoor air:	Not reported
Building material media cleaned up:	Not reported
Indoor air media cleaned up:	Not reported
Unknown media cleaned up:	Not reported
Past Use: Multistory	Not reported
Property Description:	701 East 3rd Street is a 180-foot by 142-foot lot occupied by a single-story, raised slab-on-grade loading dock and warehouse structure, approximately 10,500 square feet in size, with office space located on the north end. The property has been owned by Molle Family Partnership, LP, since 1994, and occupied by a window and siding distributor (C&W Window and Siding Materials) since approximately 1978. Historically, the 701 East 3rd Street parcel appears to have been residentially developed from sometime before 1909 until approximately the late 1930s when a commercial storefront appeared. From approximately 1950 until the present, the parcel appeared to have been occupied by a motor freight station, similar to the existing loading dock/warehouse structure currently located at the site, and occupied by various freight/trucking businesses.
Below Poverty Number:	890
Below Poverty Percent:	28.1%
Meidan Income:	4300
Meidan Income Number:	1385
Meidan Income Percent:	43.8%
Vacant Housing Number:	118
Vacant Housing Percent:	7.3%
Unemployed Number:	198
Unemployed Percent:	6.3%

Property Name: COLUMBUS PARK - MOLLE PROPERTIES: 701 EAST 3RD STREET

Map ID  
Direction  
Distance  
Elevation

MAP FINDINGS

Site

Database(s)

EDR ID Number  
EPA ID Number

**COLUMBUS PARK - MOLLE PROPERTIES: 701 EAST 3RD STREET (Continued)**

**1016346614**

Recipient Name:	Kansas City, City of
Grant Type:	Assessment
Property Number:	12840220200000000
Parcel size:	.59
Latitude:	39.111037
Longitude:	-94.57588099999998
HCM Label:	Address Matching-House Number
Map Scale:	Not reported
Point of Reference:	Entrance Point of a Facility or Station
Highlights:	Not reported
Datum:	World Geodetic System of 1984
Acres Property ID:	27385
IC Data Access:	Not reported
Start Date:	Not reported
Redev Completion Date:	Not reported
Completed Date:	Not reported
Acres Cleaned Up:	Not reported
Cleanup Funding:	Not reported
Cleanup Funding Source:	Not reported
Assessment Funding:	600
Assessment Funding Source:	US EPA - Brownfields Assessment Cooperative Agreement
Redevelopment Funding:	Not reported
Redev. Funding Source:	Not reported
Redev. Funding Entity Name:	Not reported
Redevelopment Start Date:	Not reported
Assessment Funding Entity:	Not reported
Cleanup Funding Entity:	Not reported
Grant Type:	Hazardous
Accomplishment Type:	Phase I Environmental Assessment
Accomplishment Count:	0
Cooperative Agreement Number:	98737001
Start Date:	03/13/2008 00:00:00
Ownership Entity:	Private
Completion Date:	04/14/2008 00:00:00
Current Owner:	Land Clearance for Redevelopment Authority
Did Owner Change:	Y
Cleanup Required:	N
Video Available:	N
Photo Available:	Y
Institutional Controls Required:	N
IC Category Proprietary Controls:	Not reported
IC Cat. Info. Devices:	Not reported
IC Cat. Gov. Controls:	Not reported
IC Cat. Enforcement Permit Tools:	Not reported
IC in place date:	Not reported
IC in place:	Not reported
State/tribal program date:	Not reported
State/tribal program ID:	Not reported
State/tribal NFA date:	Not reported
Air contaminated:	Not reported
Air cleaned:	Not reported
Asbestos found:	Not reported
Asbestos cleaned:	Not reported
Controlled substance found:	Not reported
Controlled substance cleaned:	Not reported
Drinking water affected:	Not reported
Drinking water cleaned:	Not reported

Map ID  
Direction  
Distance  
Elevation

MAP FINDINGS

Site

Database(s)

EDR ID Number  
EPA ID Number

**COLUMBUS PARK - MOLLE PROPERTIES: 701 EAST 3RD STREET (Continued)**

**1016346614**

Groundwater affected:	Y
Groundwater cleaned:	Not reported
Lead contaminant found:	Y
Lead cleaned up:	Not reported
No media affected:	Not reported
Unknown media affected:	Not reported
Other cleaned up:	Not reported
Other metals found:	Y
Other metals cleaned:	Not reported
Other contaminants found:	Not reported
Other contams found description:	Not reported
PAHs found:	Not reported
PAHs cleaned up:	Not reported
PCBs found:	Not reported
PCBs cleaned up:	Not reported
Petro products found:	Not reported
Petro products cleaned:	Not reported
Sediments found:	Not reported
Sediments cleaned:	Not reported
Soil affected:	Y
Soil cleaned up:	Not reported
Surface water cleaned:	Not reported
VOCs found:	Not reported
VOCs cleaned:	Not reported
Cleanup other description:	Not reported
Num. of cleanup and re-dev. jobs:	Not reported
Past use greenspace acreage:	Not reported
Past use residential acreage:	Not reported
Surface Water:	Not reported
Past use commercial acreage:	Not reported
Past use industrial acreage:	.59
Future use greenspace acreage:	Not reported
Future use residential acreage:	Not reported
Future use commercial acreage:	Not reported
Future use industrial acreage:	Not reported
Greenspace acreage and type:	Not reported
Superfund Fed. landowner flag:	Y
Arsenic cleaned up:	Not reported
Cadmium cleaned up:	Not reported
Chromium cleaned up:	Not reported
Copper cleaned up:	Not reported
Iron cleaned up:	Not reported
mercury cleaned up:	Not reported
Nickel Cleaned Up:	Not reported
No clean up:	Not reported
Pesticides cleaned up:	Not reported
Selenium cleaned up:	Not reported
SVOCs cleaned up:	Not reported
Unknown clean up:	Not reported
Arsenic contaminant found:	Y
Cadmium contaminant found:	Y
Chromium contaminant found:	Y
Copper contaminant found:	Not reported
Iron contaminant found:	Not reported
Mercury contaminant found:	Not reported
Nickel contaminant found:	Not reported
No contaminant found:	Not reported

Map ID  
Direction  
Distance  
Elevation

MAP FINDINGS

Site

Database(s)

EDR ID Number  
EPA ID Number

**COLUMBUS PARK - MOLLE PROPERTIES: 701 EAST 3RD STREET (Continued)**

**1016346614**

Pesticides contaminant found:	Not reported
Selenium contaminant found:	Not reported
SVOCs contaminant found:	Not reported
Unknown contaminant found:	Not reported
Future Use: Multistory	Not reported
Media affected Bluiding Material:	Not reported
Media affected indoor air:	Not reported
Building material media cleaned up:	Not reported
Indoor air media cleaned up:	Not reported
Unknown media cleaned up:	Not reported
Past Use: Multistory	Not reported
Property Description:	701 East 3rd Street is a 180-foot by 142-foot lot occupied by a single-story, raised slab-on-grade loading dock and warehouse structure, approximately 10,500 square feet in size, with office space located on the north end. The property has been owned by Molle Family Partnership, LP, since 1994, and occupied by a window and siding distributor (C&W Window and Siding Materials) since approximately 1978. Historically, the 701 East 3rd Street parcel appears to have been residentially developed from sometime before 1909 until approximately the late 1930s when a commercial storefront appeared. From approximately 1950 until the present, the parcel appeared to have been occupied by a motor freight station, similar to the existing loading dock/warehouse structure currently located at the site, and occupied by various freight/trucking businesses.
Below Poverty Number:	890
Below Poverty Percent:	28.1%
Meidan Income:	4300
Meidan Income Number:	1385
Meidan Income Percent:	43.8%
Vacant Housing Number:	118
Vacant Housing Percent:	7.3%
Unemployed Number:	198
Unemployed Percent:	6.3%

**FINDS:**

Registry ID: 110038710525

**Environmental Interest/Information System**

US EPA Assessment, Cleanup and Redevelopment Exchange System (ACRES) is an federal online database for Brownfields Grantees to electronically submit data directly to EPA.

[Click this hyperlink](#) while viewing on your computer to access additional FINDS: detail in the EDR Site Report.

**E11**  
**SSE**  
**< 1/8**  
**0.079 mi.**  
**418 ft.**  
**Site 2 of 4 in cluster E**

**KC ROUTE SERVICES**  
**300 HOLMES**  
**KANSAS CITY, MO 64106**

**US BROWNFIELDS**  
**FINDS**  
**1016346329**  
**N/A**

**Relative:**  
**Higher**  
**Actual:**  
**809 ft.**

**US BROWNFIELDS:**  
Property Name:  
Recipient Name:  
Grant Type:

**KC ROUTE SERVICES**  
Kansas City, City of  
Assessment

Map ID  
Direction  
Distance  
Elevation

MAP FINDINGS

Site

Database(s)

EDR ID Number  
EPA ID Number

**KC ROUTE SERVICES (Continued)**

**1016346329**

Property Number:	JA12840210100000000
Parcel size:	.52
Latitude:	39.11209
Longitude:	-94.57648
HCM Label:	Address Matching-House Number
Map Scale:	1:24000
Point of Reference:	Entrance Point of a Facility or Station
Highlights:	Not reported
Datum:	World Geodetic System of 1984
Acres Property ID:	27345
IC Data Access:	Not reported
Start Date:	Not reported
Redev Completion Date:	Not reported
Completed Date:	Not reported
Acres Cleaned Up:	Not reported
Cleanup Funding:	Not reported
Cleanup Funding Source:	Not reported
Assessment Funding:	Not reported
Assessment Funding Source:	Not reported
Redevelopment Funding:	Not reported
Redev. Funding Source:	Not reported
Redev. Funding Entity Name:	Not reported
Redevelopment Start Date:	Not reported
Assessment Funding Entity:	Not reported
Cleanup Funding Entity:	Not reported
Grant Type:	N/A
Accomplishment Type:	Phase II Environmental Assessment
Accomplishment Count:	0
Cooperative Agreement Number:	98737001
Start Date:	11/09/2005 00:00:00
Ownership Entity:	Private
Completion Date:	11/09/2005 00:00:00
Current Owner:	KC Property One LLC
Did Owner Change:	N
Cleanup Required:	U
Video Available:	Not reported
Photo Available:	Not reported
Institutional Controls Required:	N
IC Category Proprietary Controls:	Not reported
IC Cat. Info. Devices:	Not reported
IC Cat. Gov. Controls:	Not reported
IC Cat. Enforcement Permit Tools:	Not reported
IC in place date:	Not reported
IC in place:	U
State/tribal program date:	Not reported
State/tribal program ID:	Not reported
State/tribal NFA date:	Not reported
Air contaminated:	Not reported
Air cleaned:	Not reported
Asbestos found:	Not reported
Asbestos cleaned:	Not reported
Controlled substance found:	Not reported
Controlled substance cleaned:	Not reported
Drinking water affected:	Not reported
Drinking water cleaned:	Not reported
Groundwater affected:	Not reported
Groundwater cleaned:	Not reported

Map ID  
Direction  
Distance  
Elevation

MAP FINDINGS

Site

Database(s)

EDR ID Number  
EPA ID Number

**KC ROUTE SERVICES (Continued)**

**1016346329**

Lead contaminant found:	Not reported
Lead cleaned up:	Not reported
No media affected:	Not reported
Unknown media affected:	Not reported
Other cleaned up:	Not reported
Other metals found:	Not reported
Other metals cleaned:	Not reported
Other contaminants found:	Not reported
Other contams found description:	Not reported
PAHs found:	Not reported
PAHs cleaned up:	Not reported
PCBs found:	Not reported
PCBs cleaned up:	Not reported
Petro products found:	Not reported
Petro products cleaned:	Not reported
Sediments found:	Not reported
Sediments cleaned:	Not reported
Soil affected:	Not reported
Soil cleaned up:	Not reported
Surface water cleaned:	Not reported
VOCs found:	Not reported
VOCs cleaned:	Not reported
Cleanup other description:	Not reported
Num. of cleanup and re-dev. jobs:	Not reported
Past use greenspace acreage:	Not reported
Past use residential acreage:	Not reported
Surface Water:	Not reported
Past use commercial acreage:	Not reported
Past use industrial acreage:	Not reported
Future use greenspace acreage:	Not reported
Future use residential acreage:	Not reported
Future use commercial acreage:	Not reported
Future use industrial acreage:	Not reported
Greenspace acreage and type:	Not reported
Superfund Fed. landowner flag:	Not reported
Arsenic cleaned up:	Not reported
Cadmium cleaned up:	Not reported
Chromium cleaned up:	Not reported
Copper cleaned up:	Not reported
Iron cleaned up:	Not reported
mercury cleaned up:	Not reported
Nickel Cleaned Up:	Not reported
No clean up:	Not reported
Pesticides cleaned up:	Not reported
Selenium cleaned up:	Not reported
SVOCs cleaned up:	Not reported
Unknown clean up:	Not reported
Arsenic contaminant found:	Not reported
Cadmium contaminant found:	Not reported
Chromium contaminant found:	Not reported
Copper contaminant found:	Not reported
Iron contaminant found:	Not reported
Mercury contaminant found:	Not reported
Nickel contaminant found:	Not reported
No contaminant found:	Not reported
Pesticides contaminant found:	Not reported
Selenium contaminant found:	Not reported

Map ID  
Direction  
Distance  
Elevation

MAP FINDINGS

Site

Database(s)

EDR ID Number  
EPA ID Number

**KC ROUTE SERVICES (Continued)**

**1016346329**

SVOCs contaminant found:	Not reported
Unknown contaminant found:	Not reported
Future Use: Multistory	Not reported
Media affected Bluiding Material:	Not reported
Media affected indoor air:	Not reported
Building material media cleaned up:	Not reported
Indoor air media cleaned up:	Not reported
Unknown media cleaned up:	Not reported
Past Use: Multistory	Not reported
Property Description:	Current Use: storage and distribution - KC Route Service.
Below Poverty Number:	920
Below Poverty Percent:	28.3%
Meidan Income:	4359
Meidan Income Number:	1429
Meidan Income Percent:	44.0%
Vacant Housing Number:	120
Vacant Housing Percent:	7.2%
Unemployed Number:	204
Unemployed Percent:	6.3%
Property Name:	KC ROUTE SERVICES
Recipient Name:	Kansas City, City of
Grant Type:	Assessment
Property Number:	JA12840210100000000
Parcel size:	.52
Latitude:	39.11209
Longitude:	-94.57648
HCM Label:	Address Matching-House Number
Map Scale:	1:24000
Point of Reference:	Entrance Point of a Facility or Station
Highlights:	Not reported
Datum:	World Geodetic System of 1984
Acres Property ID:	27345
IC Data Access:	Not reported
Start Date:	Not reported
Redev Completion Date:	Not reported
Completed Date:	Not reported
Acres Cleaned Up:	Not reported
Cleanup Funding:	Not reported
Cleanup Funding Source:	Not reported
Assessment Funding:	1992
Assessment Funding Source:	US EPA - Brownfields Assessment Cooperative Agreement
Redevelopment Funding:	Not reported
Redev. Funding Source:	Not reported
Redev. Funding Entity Name:	Not reported
Redevelopment Start Date:	Not reported
Assessment Funding Entity:	Not reported
Cleanup Funding Entity:	Not reported
Grant Type:	N/A
Accomplishment Type:	Phase I Environmental Assessment
Accomplishment Count:	1
Cooperative Agreement Number:	98737001
Start Date:	01/21/2005 00:00:00
Ownership Entity:	Private
Completion Date:	01/21/2005 00:00:00
Current Owner:	KC Property One LLC
Did Owner Change:	N

Map ID  
Direction  
Distance  
Elevation

MAP FINDINGS

Site

Database(s)

EDR ID Number  
EPA ID Number

**KC ROUTE SERVICES (Continued)**

**1016346329**

Cleanup Required:	U
Video Available:	Not reported
Photo Available:	Not reported
Institutional Controls Required:	N
IC Category Proprietary Controls:	Not reported
IC Cat. Info. Devices:	Not reported
IC Cat. Gov. Controls:	Not reported
IC Cat. Enforcement Permit Tools:	Not reported
IC in place date:	Not reported
IC in place:	U
State/tribal program date:	Not reported
State/tribal program ID:	Not reported
State/tribal NFA date:	Not reported
Air contaminated:	Not reported
Air cleaned:	Not reported
Asbestos found:	Not reported
Asbestos cleaned:	Not reported
Controlled substance found:	Not reported
Controlled substance cleaned:	Not reported
Drinking water affected:	Not reported
Drinking water cleaned:	Not reported
Groundwater affected:	Not reported
Groundwater cleaned:	Not reported
Lead contaminant found:	Not reported
Lead cleaned up:	Not reported
No media affected:	Not reported
Unknown media affected:	Not reported
Other cleaned up:	Not reported
Other metals found:	Not reported
Other metals cleaned:	Not reported
Other contaminants found:	Not reported
Other contams found description:	Not reported
PAHs found:	Not reported
PAHs cleaned up:	Not reported
PCBs found:	Not reported
PCBs cleaned up:	Not reported
Petro products found:	Not reported
Petro products cleaned:	Not reported
Sediments found:	Not reported
Sediments cleaned:	Not reported
Soil affected:	Not reported
Soil cleaned up:	Not reported
Surface water cleaned:	Not reported
VOCs found:	Not reported
VOCs cleaned:	Not reported
Cleanup other description:	Not reported
Num. of cleanup and re-dev. jobs:	Not reported
Past use greenspace acreage:	Not reported
Past use residential acreage:	Not reported
Surface Water:	Not reported
Past use commercial acreage:	Not reported
Past use industrial acreage:	Not reported
Future use greenspace acreage:	Not reported
Future use residential acreage:	Not reported
Future use commercial acreage:	Not reported
Future use industrial acreage:	Not reported
Greenspace acreage and type:	Not reported

Map ID  
Direction  
Distance  
Elevation

MAP FINDINGS

Site

Database(s)

EDR ID Number  
EPA ID Number

**KC ROUTE SERVICES (Continued)**

**1016346329**

Superfund Fed. landowner flag:	Not reported
Arsenic cleaned up:	Not reported
Cadmium cleaned up:	Not reported
Chromium cleaned up:	Not reported
Copper cleaned up:	Not reported
Iron cleaned up:	Not reported
mercury cleaned up:	Not reported
Nickel Cleaned Up:	Not reported
No clean up:	Not reported
Pesticides cleaned up:	Not reported
Selenium cleaned up:	Not reported
SVOCs cleaned up:	Not reported
Unknown clean up:	Not reported
Arsenic contaminant found:	Not reported
Cadmium contaminant found:	Not reported
Chromium contaminant found:	Not reported
Copper contaminant found:	Not reported
Iron contaminant found:	Not reported
Mercury contaminant found:	Not reported
Nickel contaminant found:	Not reported
No contaminant found:	Not reported
Pesticides contaminant found:	Not reported
Selenium contaminant found:	Not reported
SVOCs contaminant found:	Not reported
Unknown contaminant found:	Not reported
Future Use: Multistory	Not reported
Media affected Bluiding Material:	Not reported
Media affected indoor air:	Not reported
Building material media cleaned up:	Not reported
Indoor air media cleaned up:	Not reported
Unknown media cleaned up:	Not reported
Past Use: Multistory	Not reported
Property Description:	Current Use: storage and distribution - KC Route Service.
Below Poverty Number:	920
Below Poverty Percent:	28.3%
Meidan Income:	4359
Meidan Income Number:	1429
Meidan Income Percent:	44.0%
Vacant Housing Number:	120
Vacant Housing Percent:	7.2%
Unemployed Number:	204
Unemployed Percent:	6.3%

**FINDS:**

Registry ID: 110038706442

**Environmental Interest/Information System**

US EPA Assessment, Cleanup and Redevelopment Exchange System (ACRES)  
is an federal online database for Brownfields Grantees to  
electronically submit data directly to EPA.

[Click this hyperlink](#) while viewing on your computer to access  
additional FINDS: detail in the EDR Site Report.

Map ID  
Direction  
Distance  
Elevation

MAP FINDINGS

EDR ID Number  
EPA ID Number

	Site	Database(s)	EDR ID Number EPA ID Number
<b>E12</b>	<b>COLUMBUS PARK - COMEDY CITY: 300 CHARLOTTE STREET</b>	<b>US BROWNFIELDS</b>	<b>1016346619</b>
<b>SE</b>	<b>300 CHARLOTTE STREET</b>	<b>FINDS</b>	<b>N/A</b>
<b>&lt; 1/8</b>	<b>KANSAS CITY, MO 64106</b>		
<b>0.080 mi.</b>			
<b>420 ft.</b>	<b>Site 3 of 4 in cluster E</b>		
<b>Relative:</b>	<b>US BROWNFIELDS:</b>		
<b>Higher</b>	Property Name:	COLUMBUS PARK - COMEDY CITY: 300 CHARLOTTE STREET	
	Recipient Name:	Kansas City Missouri, City of	
<b>Actual:</b>	Grant Type:	Assessment	
<b>822 ft.</b>	Property Number:	12840220100000000	
	Parcel size:	.59	
	Latitude:	39.111144	
	Longitude:	-94.57534099999998	
	HCM Label:	Address Matching-House Number	
	Map Scale:	Not reported	
	Point of Reference:	Entrance Point of a Facility or Station	
	Highlights:	Not reported	
	Datum:	World Geodetic System of 1984	
	Acres Property ID:	27390	
	IC Data Access:	Not reported	
	Start Date:	Not reported	
	Redev Completion Date:	Not reported	
	Completed Date:	Not reported	
	Acres Cleaned Up:	Not reported	
	Cleanup Funding:	Not reported	
	Cleanup Funding Source:	Not reported	
	Assessment Funding:	4700	
	Assessment Funding Source:	US EPA - Brownfields Assessment Cooperative Agreement	
	Redevelopment Funding:	Not reported	
	Redev. Funding Source:	Not reported	
	Redev. Funding Entity Name:	Not reported	
	Redevelopment Start Date:	Not reported	
	Assessment Funding Entity:	EPA	
	Cleanup Funding Entity:	Not reported	
	Grant Type:	Hazardous	
	Accomplishment Type:	Supplemental Assessment	
	Accomplishment Count:	0	
	Cooperative Agreement Number:	97722301	
	Start Date:	04/12/2013 00:00:00	
	Ownership Entity:	Private	
	Completion Date:	05/01/2014 00:00:00	
	Current Owner:	Land Clearance for Redevelopment Authority	
	Did Owner Change:	Y	
	Cleanup Required:	Y	
	Video Available:	N	
	Photo Available:	Y	
	Institutional Controls Required:	N	
	IC Category Proprietary Controls:	Not reported	
	IC Cat. Info. Devices:	Not reported	
	IC Cat. Gov. Controls:	Not reported	
	IC Cat. Enforcement Permit Tools:	Not reported	
	IC in place date:	Not reported	
	IC in place:	Not reported	
	State/tribal program date:	Not reported	
	State/tribal program ID:	Not reported	
	State/tribal NFA date:	Not reported	
	Air contaminated:	Not reported	
	Air cleaned:	Not reported	

Map ID  
Direction  
Distance  
Elevation

MAP FINDINGS

Site

Database(s)

EDR ID Number  
EPA ID Number

**COLUMBUS PARK - COMEDY CITY: 300 CHARLOTTE STREET (Continued)**

**1016346619**

Asbestos found:	Y
Asbestos cleaned:	Y
Controlled substance found:	Not reported
Controlled substance cleaned:	Not reported
Drinking water affected:	Not reported
Drinking water cleaned:	Not reported
Groundwater affected:	Y
Groundwater cleaned:	Not reported
Lead contaminant found:	Not reported
Lead cleaned up:	Not reported
No media affected:	Not reported
Unknown media affected:	Not reported
Other cleaned up:	Not reported
Other metals found:	Y
Other metals cleaned:	Not reported
Other contaminants found:	Not reported
Other contaminants found description:	Not reported
PAHs found:	Not reported
PAHs cleaned up:	Not reported
PCBs found:	Not reported
PCBs cleaned up:	Not reported
Petro products found:	Not reported
Petro products cleaned:	Not reported
Sediments found:	Not reported
Sediments cleaned:	Not reported
Soil affected:	Y
Soil cleaned up:	Not reported
Surface water cleaned:	Not reported
VOCs found:	Not reported
VOCs cleaned:	Not reported
Cleanup other description:	Not reported
Num. of cleanup and re-dev. jobs:	Not reported
Past use greenspace acreage:	Not reported
Past use residential acreage:	Not reported
Surface Water:	Not reported
Past use commercial acreage:	Not reported
Past use industrial acreage:	.59
Future use greenspace acreage:	Not reported
Future use residential acreage:	Not reported
Future use commercial acreage:	Not reported
Future use industrial acreage:	Not reported
Greenspace acreage and type:	Not reported
Superfund Fed. landowner flag:	N
Arsenic cleaned up:	Not reported
Cadmium cleaned up:	Not reported
Chromium cleaned up:	Not reported
Copper cleaned up:	Not reported
Iron cleaned up:	Not reported
mercury cleaned up:	Not reported
Nickel Cleaned Up:	Not reported
No clean up:	Not reported
Pesticides cleaned up:	Not reported
Selenium cleaned up:	Not reported
SVOCs cleaned up:	Not reported
Unknown clean up:	Not reported
Arsenic contaminant found:	Y
Cadmium contaminant found:	Y

Map ID  
Direction  
Distance  
Elevation

MAP FINDINGS

Site

Database(s)

EDR ID Number  
EPA ID Number

**COLUMBUS PARK - COMEDY CITY: 300 CHARLOTTE STREET (Continued)**

**1016346619**

Chromium contaminant found:	Y
Copper contaminant found:	Not reported
Iron contaminant found:	Not reported
Mercury contaminant found:	Not reported
Nickel contaminant found:	Not reported
No contaminant found:	Not reported
Pesticides contaminant found:	Not reported
Selenium contaminant found:	Not reported
SVOCs contaminant found:	Not reported
Unknown contaminant found:	Not reported
Future Use: Multistory	Not reported
Media affected Bluiding Material:	Y
Media affected indoor air:	Not reported
Building material media cleaned up:	Y
Indoor air media cleaned up:	Not reported
Unknown media cleaned up:	Not reported
Past Use: Multistory	Not reported
Property Description:	The Property consists of an approximately 25,200 square foot parcel located in the Columbus Park Neighborhood of Kansas City, Missouri. At the time of assessment activities, the approximate 140-foot by 180-foot lot was occupied by a single-story, L-shaped structure, approximately 14,500 square feet in size, with theater, bar, and kitchen space in the basement, and lobby, theater, and office space on the ground floor. The remainder of the lot was occupied by asphalt-paved parking. In 2014, the structure was demolished and the parcel was cleared. The Property appears to have been residentially developed from sometime before 1896 until sometime before 1939. Between 1939 and 1950, the Property was developed with the existing building and utilized as light industrial uses up until 1999. These businesses included Red Ball Express, a trucking company, and Allied Callaway Equipment, a fabricator and manufacturer of industrial equipment. The previous owner, Trick or Treat, Inc., utilized the Property as a comedy club from 1999 until 2008.
Below Poverty Number:	1132
Below Poverty Percent:	32.3%
Meidan Income:	4882
Meidan Income Number:	1668
Meidan Income Percent:	47.6%
Vacant Housing Number:	123
Vacant Housing Percent:	7.1%
Unemployed Number:	235
Unemployed Percent:	6.7%
Property Name:	COLUMBUS PARK - COMEDY CITY: 300 CHARLOTTE STREET
Recipient Name:	Kansas City, City of
Grant Type:	Assessment
Property Number:	12840220100000000
Parcel size:	.59
Latitude:	39.111144
Longitude:	-94.57534099999998
HCM Label:	Address Matching-House Number
Map Scale:	Not reported
Point of Reference:	Entrance Point of a Facility or Station
Highlights:	Not reported
Datum:	World Geodetic System of 1984
Acres Property ID:	27390
IC Data Access:	Not reported

Map ID  
Direction  
Distance  
Elevation

MAP FINDINGS

Site

Database(s)

EDR ID Number  
EPA ID Number

**COLUMBUS PARK - COMEDY CITY: 300 CHARLOTTE STREET (Continued)**

**1016346619**

Start Date:	Not reported
Redev Completion Date:	Not reported
Completed Date:	Not reported
Acres Cleaned Up:	Not reported
Cleanup Funding:	Not reported
Cleanup Funding Source:	Not reported
Assessment Funding:	Not reported
Assessment Funding Source:	Not reported
Redevelopment Funding:	Not reported
Redev. Funding Source:	Not reported
Redev. Funding Entity Name:	Not reported
Redevelopment Start Date:	Not reported
Assessment Funding Entity:	Not reported
Cleanup Funding Entity:	Not reported
Grant Type:	Hazardous
Accomplishment Type:	Phase II Environmental Assessment
Accomplishment Count:	0
Cooperative Agreement Number:	98737001
Start Date:	11/09/2005 00:00:00
Ownership Entity:	Private
Completion Date:	11/09/2005 00:00:00
Current Owner:	Land Clearance for Redevelopment Authority
Did Owner Change:	Y
Cleanup Required:	Y
Video Available:	N
Photo Available:	Y
Institutional Controls Required:	N
IC Category Proprietary Controls:	Not reported
IC Cat. Info. Devices:	Not reported
IC Cat. Gov. Controls:	Not reported
IC Cat. Enforcement Permit Tools:	Not reported
IC in place date:	Not reported
IC in place:	Not reported
State/tribal program date:	Not reported
State/tribal program ID:	Not reported
State/tribal NFA date:	Not reported
Air contaminated:	Not reported
Air cleaned:	Not reported
Asbestos found:	Y
Asbestos cleaned:	Y
Controlled substance found:	Not reported
Controlled substance cleaned:	Not reported
Drinking water affected:	Not reported
Drinking water cleaned:	Not reported
Groundwater affected:	Y
Groundwater cleaned:	Not reported
Lead contaminant found:	Not reported
Lead cleaned up:	Not reported
No media affected:	Not reported
Unknown media affected:	Not reported
Other cleaned up:	Not reported
Other metals found:	Y
Other metals cleaned:	Not reported
Other contaminants found:	Not reported
Other contaminants found description:	Not reported
PAHs found:	Not reported
PAHs cleaned up:	Not reported

Map ID  
Direction  
Distance  
Elevation

MAP FINDINGS

Site

Database(s)

EDR ID Number  
EPA ID Number

**COLUMBUS PARK - COMEDY CITY: 300 CHARLOTTE STREET (Continued)**

**1016346619**

PCBs found:	Not reported
PCBs cleaned up:	Not reported
Petro products found:	Not reported
Petro products cleaned:	Not reported
Sediments found:	Not reported
Sediments cleaned:	Not reported
Soil affected:	Y
Soil cleaned up:	Not reported
Surface water cleaned:	Not reported
VOCs found:	Not reported
VOCs cleaned:	Not reported
Cleanup other description:	Not reported
Num. of cleanup and re-dev. jobs:	Not reported
Past use greenspace acreage:	Not reported
Past use residential acreage:	Not reported
Surface Water:	Not reported
Past use commercial acreage:	Not reported
Past use industrial acreage:	.59
Future use greenspace acreage:	Not reported
Future use residential acreage:	Not reported
Future use commercial acreage:	Not reported
Future use industrial acreage:	Not reported
Greenspace acreage and type:	Not reported
Superfund Fed. landowner flag:	N
Arsenic cleaned up:	Not reported
Cadmium cleaned up:	Not reported
Chromium cleaned up:	Not reported
Copper cleaned up:	Not reported
Iron cleaned up:	Not reported
mercury cleaned up:	Not reported
Nickel Cleaned Up:	Not reported
No clean up:	Not reported
Pesticides cleaned up:	Not reported
Selenium cleaned up:	Not reported
SVOCs cleaned up:	Not reported
Unknown clean up:	Not reported
Arsenic contaminant found:	Y
Cadmium contaminant found:	Y
Chromium contaminant found:	Y
Copper contaminant found:	Not reported
Iron contaminant found:	Not reported
Mercury contaminant found:	Not reported
Nickel contaminant found:	Not reported
No contaminant found:	Not reported
Pesticides contaminant found:	Not reported
Selenium contaminant found:	Not reported
SVOCs contaminant found:	Not reported
Unknown contaminant found:	Not reported
Future Use: Multistory	Not reported
Media affected Bluiding Material:	Y
Media affected indoor air:	Not reported
Building material media cleaned up:	Y
Indoor air media cleaned up:	Not reported
Unknown media cleaned up:	Not reported
Past Use: Multistory	Not reported
Property Description:	The Property consists of an approximately 25,200 square foot parcel located in the Columbus Park Neighborhood of Kansas City, Missouri. At

Map ID  
Direction  
Distance  
Elevation

MAP FINDINGS

Site

Database(s)

EDR ID Number  
EPA ID Number

**COLUMBUS PARK - COMEDY CITY: 300 CHARLOTTE STREET (Continued)**

**1016346619**

the time of assessment activities, the approximate 140-foot by 180-foot lot was occupied by a single-story, L-shaped structure, approximately 14,500 square feet in size, with theater, bar, and kitchen space in the basement, and lobby, theater, and office space on the ground floor. The remainder of the lot was occupied by asphalt-paved parking. In 2014, the structure was demolished and the parcel was cleared. The Property appears to have been residentially developed from sometime before 1896 until sometime before 1939. Between 1939 and 1950, the Property was developed with the existing building and utilized as light industrial uses up until 1999. These businesses included Red Ball Express, a trucking company, and Allied Callaway Equipment, a fabricator and manufacturer of industrial equipment. The previous owner, Trick or Treat, Inc., utilized the Property as a comedy club from 1999 until 2008.

Below Poverty Number: 1132  
Below Poverty Percent: 32.3%  
Meidan Income: 4882  
Meidan Income Number: 1668  
Meidan Income Percent: 47.6%  
Vacant Housing Number: 123  
Vacant Housing Percent: 7.1%  
Unemployed Number: 235  
Unemployed Percent: 6.7%

Property Name: COLUMBUS PARK - COMEDY CITY: 300 CHARLOTTE STREET  
Recipient Name: Kansas City, City of  
Grant Type: Assessment  
Property Number: 12840220100000000  
Parcel size: .59  
Latitude: 39.111144  
Longitude: -94.57534099999998  
HCM Label: Address Matching-House Number  
Map Scale: Not reported  
Point of Reference: Entrance Point of a Facility or Station  
Highlights: Not reported  
Datum: World Geodetic System of 1984  
Acres Property ID: 27390  
IC Data Access: Not reported  
Start Date: Not reported  
Redev Completion Date: Not reported  
Completed Date: Not reported  
Acres Cleaned Up: Not reported  
Cleanup Funding: Not reported  
Cleanup Funding Source: Not reported  
Assessment Funding: 1993  
Assessment Funding Source: US EPA - Brownfields Assessment Cooperative Agreement  
Redevelopment Funding: Not reported  
Redev. Funding Source: Not reported  
Redev. Funding Entity Name: Not reported  
Redevelopment Start Date: Not reported  
Assessment Funding Entity: Not reported  
Cleanup Funding Entity: Not reported  
Grant Type: Hazardous  
Accomplishment Type: Phase I Environmental Assessment  
Accomplishment Count: 1  
Cooperative Agreement Number: 98737001  
Start Date: 01/21/2005 00:00:00

Map ID  
Direction  
Distance  
Elevation

MAP FINDINGS

Site

Database(s)

EDR ID Number  
EPA ID Number

**COLUMBUS PARK - COMEDY CITY: 300 CHARLOTTE STREET (Continued)**

**1016346619**

Ownership Entity:	Private
Completion Date:	01/21/2005 00:00:00
Current Owner:	Land Clearance for Redevelopment Authority
Did Owner Change:	Y
Cleanup Required:	Y
Video Available:	N
Photo Available:	Y
Institutional Controls Required:	N
IC Category Proprietary Controls:	Not reported
IC Cat. Info. Devices:	Not reported
IC Cat. Gov. Controls:	Not reported
IC Cat. Enforcement Permit Tools:	Not reported
IC in place date:	Not reported
IC in place:	Not reported
State/tribal program date:	Not reported
State/tribal program ID:	Not reported
State/tribal NFA date:	Not reported
Air contaminated:	Not reported
Air cleaned:	Not reported
Asbestos found:	Y
Asbestos cleaned:	Y
Controlled substance found:	Not reported
Controlled substance cleaned:	Not reported
Drinking water affected:	Not reported
Drinking water cleaned:	Not reported
Groundwater affected:	Y
Groundwater cleaned:	Not reported
Lead contaminant found:	Not reported
Lead cleaned up:	Not reported
No media affected:	Not reported
Unknown media affected:	Not reported
Other cleaned up:	Not reported
Other metals found:	Y
Other metals cleaned:	Not reported
Other contaminants found:	Not reported
Other contams found description:	Not reported
PAHs found:	Not reported
PAHs cleaned up:	Not reported
PCBs found:	Not reported
PCBs cleaned up:	Not reported
Petro products found:	Not reported
Petro products cleaned:	Not reported
Sediments found:	Not reported
Sediments cleaned:	Not reported
Soil affected:	Y
Soil cleaned up:	Not reported
Surface water cleaned:	Not reported
VOCs found:	Not reported
VOCs cleaned:	Not reported
Cleanup other description:	Not reported
Num. of cleanup and re-dev. jobs:	Not reported
Past use greenspace acreage:	Not reported
Past use residential acreage:	Not reported
Surface Water:	Not reported
Past use commercial acreage:	Not reported
Past use industrial acreage:	.59
Future use greenspace acreage:	Not reported

Map ID  
Direction  
Distance  
Elevation

MAP FINDINGS

Site

Database(s)

EDR ID Number  
EPA ID Number

**COLUMBUS PARK - COMEDY CITY: 300 CHARLOTTE STREET (Continued)**

**1016346619**

Future use residential acreage:	Not reported
Future use commercial acreage:	Not reported
Future use industrial acreage:	Not reported
Greenspace acreage and type:	Not reported
Superfund Fed. landowner flag:	N
Arsenic cleaned up:	Not reported
Cadmium cleaned up:	Not reported
Chromium cleaned up:	Not reported
Copper cleaned up:	Not reported
Iron cleaned up:	Not reported
mercury cleaned up:	Not reported
Nickel Cleaned Up:	Not reported
No clean up:	Not reported
Pesticides cleaned up:	Not reported
Selenium cleaned up:	Not reported
SVOCs cleaned up:	Not reported
Unknown clean up:	Not reported
Arsenic contaminant found:	Y
Cadmium contaminant found:	Y
Chromium contaminant found:	Y
Copper contaminant found:	Not reported
Iron contaminant found:	Not reported
Mercury contaminant found:	Not reported
Nickel contaminant found:	Not reported
No contaminant found:	Not reported
Pesticides contaminant found:	Not reported
Selenium contaminant found:	Not reported
SVOCs contaminant found:	Not reported
Unknown contaminant found:	Not reported
Future Use: Multistory	Not reported
Media affected Bluiding Material:	Y
Media affected indoor air:	Not reported
Building material media cleaned up:	Y
Indoor air media cleaned up:	Not reported
Unknown media cleaned up:	Not reported
Past Use: Multistory	Not reported
Property Description:	The Property consists of an approximately 25,200 square foot parcel located in the Columbus Park Neighborhood of Kansas City, Missouri. At the time of assessment activities, the approximate 140-foot by 180-foot lot was occupied by a single-story, L-shaped structure, approximately 14,500 square feet in size, with theater, bar, and kitchen space in the basement, and lobby, theater, and office space on the ground floor. The remainder of the lot was occupied by asphalt-paved parking. In 2014, the structure was demolished and the parcel was cleared. The Property appears to have been residentially developed from sometime before 1896 until sometime before 1939. Between 1939 and 1950, the Property was developed with the existing building and utilized as light industrial uses up until 1999. These businesses included Red Ball Express, a trucking company, and Allied Callaway Equipment, a fabricator and manufacturer of industrial equipment. The previous owner, Trick or Treat, Inc., utilized the Property as a comedy club from 1999 until 2008.
Below Poverty Number:	1132
Below Poverty Percent:	32.3%
Meidan Income:	4882
Meidan Income Number:	1668
Meidan Income Percent:	47.6%

Map ID  
Direction  
Distance  
Elevation

MAP FINDINGS

Site

Database(s)

EDR ID Number  
EPA ID Number

**COLUMBUS PARK - COMEDY CITY: 300 CHARLOTTE STREET (Continued)**

**1016346619**

Vacant Housing Number:	123
Vacant Housing Percent:	7.1%
Unemployed Number:	235
Unemployed Percent:	6.7%
Property Name:	COLUMBUS PARK - COMEDY CITY: 300 CHARLOTTE STREET
Recipient Name:	Kansas City, City of
Grant Type:	Assessment
Property Number:	12840220100000000
Parcel size:	.59
Latitude:	39.111144
Longitude:	-94.57534099999998
HCM Label:	Address Matching-House Number
Map Scale:	Not reported
Point of Reference:	Entrance Point of a Facility or Station
Highlights:	Not reported
Datum:	World Geodetic System of 1984
Acres Property ID:	27390
IC Data Access:	Not reported
Start Date:	Not reported
Redev Completion Date:	Not reported
Completed Date:	Not reported
Acres Cleaned Up:	Not reported
Cleanup Funding:	Not reported
Cleanup Funding Source:	Not reported
Assessment Funding:	1464
Assessment Funding Source:	US EPA - Brownfields Assessment Cooperative Agreement
Redevelopment Funding:	Not reported
Redev. Funding Source:	Not reported
Redev. Funding Entity Name:	Not reported
Redevelopment Start Date:	Not reported
Assessment Funding Entity:	EPA
Cleanup Funding Entity:	Not reported
Grant Type:	Hazardous
Accomplishment Type:	Phase II Environmental Assessment
Accomplishment Count:	0
Cooperative Agreement Number:	98787101
Start Date:	04/21/2008 00:00:00
Ownership Entity:	Private
Completion Date:	07/30/2008 00:00:00
Current Owner:	Land Clearance for Redevelopment Authority
Did Owner Change:	Y
Cleanup Required:	Y
Video Available:	N
Photo Available:	Y
Institutional Controls Required:	N
IC Category Proprietary Controls:	Not reported
IC Cat. Info. Devices:	Not reported
IC Cat. Gov. Controls:	Not reported
IC Cat. Enforcement Permit Tools:	Not reported
IC in place date:	Not reported
IC in place:	Not reported
State/tribal program date:	Not reported
State/tribal program ID:	Not reported
State/tribal NFA date:	Not reported
Air contaminated:	Not reported
Air cleaned:	Not reported

Map ID  
Direction  
Distance  
Elevation

MAP FINDINGS

Site

Database(s)

EDR ID Number  
EPA ID Number

**COLUMBUS PARK - COMEDY CITY: 300 CHARLOTTE STREET (Continued)**

**1016346619**

Asbestos found:	Y
Asbestos cleaned:	Y
Controlled substance found:	Not reported
Controlled substance cleaned:	Not reported
Drinking water affected:	Not reported
Drinking water cleaned:	Not reported
Groundwater affected:	Y
Groundwater cleaned:	Not reported
Lead contaminant found:	Not reported
Lead cleaned up:	Not reported
No media affected:	Not reported
Unknown media affected:	Not reported
Other cleaned up:	Not reported
Other metals found:	Y
Other metals cleaned:	Not reported
Other contaminants found:	Not reported
Other contams found description:	Not reported
PAHs found:	Not reported
PAHs cleaned up:	Not reported
PCBs found:	Not reported
PCBs cleaned up:	Not reported
Petro products found:	Not reported
Petro products cleaned:	Not reported
Sediments found:	Not reported
Sediments cleaned:	Not reported
Soil affected:	Y
Soil cleaned up:	Not reported
Surface water cleaned:	Not reported
VOCs found:	Not reported
VOCs cleaned:	Not reported
Cleanup other description:	Not reported
Num. of cleanup and re-dev. jobs:	Not reported
Past use greenspace acreage:	Not reported
Past use residential acreage:	Not reported
Surface Water:	Not reported
Past use commercial acreage:	Not reported
Past use industrial acreage:	.59
Future use greenspace acreage:	Not reported
Future use residential acreage:	Not reported
Future use commercial acreage:	Not reported
Future use industrial acreage:	Not reported
Greenspace acreage and type:	Not reported
Superfund Fed. landowner flag:	N
Arsenic cleaned up:	Not reported
Cadmium cleaned up:	Not reported
Chromium cleaned up:	Not reported
Copper cleaned up:	Not reported
Iron cleaned up:	Not reported
mercury cleaned up:	Not reported
Nickel Cleaned Up:	Not reported
No clean up:	Not reported
Pesticides cleaned up:	Not reported
Selenium cleaned up:	Not reported
SVOCs cleaned up:	Not reported
Unknown clean up:	Not reported
Arsenic contaminant found:	Y
Cadmium contaminant found:	Y

Map ID  
Direction  
Distance  
Elevation

MAP FINDINGS

Site

Database(s)

EDR ID Number  
EPA ID Number

**COLUMBUS PARK - COMEDY CITY: 300 CHARLOTTE STREET (Continued)**

**1016346619**

Chromium contaminant found:	Y
Copper contaminant found:	Not reported
Iron contaminant found:	Not reported
Mercury contaminant found:	Not reported
Nickel contaminant found:	Not reported
No contaminant found:	Not reported
Pesticides contaminant found:	Not reported
Selenium contaminant found:	Not reported
SVOCs contaminant found:	Not reported
Unknown contaminant found:	Not reported
Future Use: Multistory	Not reported
Media affected Bluiding Material:	Y
Media affected indoor air:	Not reported
Building material media cleaned up:	Y
Indoor air media cleaned up:	Not reported
Unknown media cleaned up:	Not reported
Past Use: Multistory	Not reported
Property Description:	The Property consists of an approximately 25,200 square foot parcel located in the Columbus Park Neighborhood of Kansas City, Missouri. At the time of assessment activities, the approximate 140-foot by 180-foot lot was occupied by a single-story, L-shaped structure, approximately 14,500 square feet in size, with theater, bar, and kitchen space in the basement, and lobby, theater, and office space on the ground floor. The remainder of the lot was occupied by asphalt-paved parking. In 2014, the structure was demolished and the parcel was cleared. The Property appears to have been residentially developed from sometime before 1896 until sometime before 1939. Between 1939 and 1950, the Property was developed with the existing building and utilized as light industrial uses up until 1999. These businesses included Red Ball Express, a trucking company, and Allied Callaway Equipment, a fabricator and manufacturer of industrial equipment. The previous owner, Trick or Treat, Inc., utilized the Property as a comedy club from 1999 until 2008.
Below Poverty Number:	1132
Below Poverty Percent:	32.3%
Meidan Income:	4882
Meidan Income Number:	1668
Meidan Income Percent:	47.6%
Vacant Housing Number:	123
Vacant Housing Percent:	7.1%
Unemployed Number:	235
Unemployed Percent:	6.7%

**FINDS:**

Registry ID: 110038710570

**Environmental Interest/Information System**

US EPA Assessment, Cleanup and Redevelopment Exchange System (ACRES) is an federal online database for Brownfields Grantees to electronically submit data directly to EPA.

[Click this hyperlink](#) while viewing on your computer to access additional FINDS: detail in the EDR Site Report.

Map ID  
Direction  
Distance  
Elevation

MAP FINDINGS

EDR ID Number  
EPA ID Number

**C13**  
**ESE**  
**< 1/8**  
**0.080 mi.**  
**424 ft.**  
**VACANT LOT - 301 CHARLOTTE STREET**  
**301 CHARLOTTE STREET**  
**KANSAS CITY, MO 64106**  
**Site 3 of 3 in cluster C**

**US BROWNFIELDS**  
**FINDS**  
**1016346330**  
**N/A**

**Relative:**  
**Higher**  
**Actual:**  
**834 ft.**

US BROWNFIELDS:  
Property Name: VACANT LOT - 301 CHARLOTTE STREET  
Recipient Name: Kansas City, City of  
Grant Type: Assessment  
Property Number: JA12840230200000000  
Parcel size: .18  
Latitude: 39.11212  
Longitude: -94.57417  
HCM Label: Address Matching-House Number  
Map Scale: 1:24000  
Point of Reference: Entrance Point of a Facility or Station  
Highlights: Not reported  
Datum: World Geodetic System of 1984  
Acres Property ID: 27346  
IC Data Access: Not reported  
Start Date: Not reported  
Redev Completion Date: Not reported  
Completed Date: Not reported  
Acres Cleaned Up: Not reported  
Cleanup Funding: Not reported  
Cleanup Funding Source: Not reported  
Assessment Funding: Not reported  
Assessment Funding Source: Not reported  
Redevelopment Funding: Not reported  
Redev. Funding Source: Not reported  
Redev. Funding Entity Name: Not reported  
Redevelopment Start Date: Not reported  
Assessment Funding Entity: Not reported  
Cleanup Funding Entity: Not reported  
Grant Type: N/A  
Accomplishment Type: Phase II Environmental Assessment  
Accomplishment Count: 0  
Cooperative Agreement Number: 98737001  
Start Date: 11/09/2005 00:00:00  
Ownership Entity: Private  
Completion Date: 11/09/2005 00:00:00  
Current Owner: Allied Callaway Equipment Co.  
Did Owner Change: N  
Cleanup Required: U  
Video Available: Not reported  
Photo Available: Not reported  
Institutional Controls Required: N  
IC Category Proprietary Controls: Not reported  
IC Cat. Info. Devices: Not reported  
IC Cat. Gov. Controls: Not reported  
IC Cat. Enforcement Permit Tools: Not reported  
IC in place date: Not reported  
IC in place: U  
State/tribal program date: Not reported  
State/tribal program ID: Not reported  
State/tribal NFA date: Not reported  
Air contaminated: Not reported  
Air cleaned: Not reported

Map ID  
Direction  
Distance  
Elevation

MAP FINDINGS

Site

Database(s)

EDR ID Number  
EPA ID Number

**VACANT LOT - 301 CHARLOTTE STREET (Continued)**

**1016346330**

Asbestos found:	Not reported
Asbestos cleaned:	Not reported
Controlled substance found:	Not reported
Controlled substance cleaned:	Not reported
Drinking water affected:	Not reported
Drinking water cleaned:	Not reported
Groundwater affected:	Not reported
Groundwater cleaned:	Not reported
Lead contaminant found:	Not reported
Lead cleaned up:	Not reported
No media affected:	Not reported
Unknown media affected:	Not reported
Other cleaned up:	Not reported
Other metals found:	Not reported
Other metals cleaned:	Not reported
Other contaminants found:	Not reported
Other contams found description:	Not reported
PAHs found:	Not reported
PAHs cleaned up:	Not reported
PCBs found:	Not reported
PCBs cleaned up:	Not reported
Petro products found:	Not reported
Petro products cleaned:	Not reported
Sediments found:	Not reported
Sediments cleaned:	Not reported
Soil affected:	Not reported
Soil cleaned up:	Not reported
Surface water cleaned:	Not reported
VOCs found:	Not reported
VOCs cleaned:	Not reported
Cleanup other description:	Not reported
Num. of cleanup and re-dev. jobs:	Not reported
Past use greenspace acreage:	Not reported
Past use residential acreage:	Not reported
Surface Water:	Not reported
Past use commercial acreage:	Not reported
Past use industrial acreage:	Not reported
Future use greenspace acreage:	Not reported
Future use residential acreage:	Not reported
Future use commercial acreage:	Not reported
Future use industrial acreage:	Not reported
Greenspace acreage and type:	Not reported
Superfund Fed. landowner flag:	Not reported
Arsenic cleaned up:	Not reported
Cadmium cleaned up:	Not reported
Chromium cleaned up:	Not reported
Copper cleaned up:	Not reported
Iron cleaned up:	Not reported
mercury cleaned up:	Not reported
Nickel Cleaned Up:	Not reported
No clean up:	Not reported
Pesticides cleaned up:	Not reported
Selenium cleaned up:	Not reported
SVOCs cleaned up:	Not reported
Unknown clean up:	Not reported
Arsenic contaminant found:	Not reported
Cadmium contaminant found:	Not reported

Map ID  
Direction  
Distance  
Elevation

MAP FINDINGS

Site

Database(s)

EDR ID Number  
EPA ID Number

**VACANT LOT - 301 CHARLOTTE STREET (Continued)**

**1016346330**

Chromium contaminant found:	Not reported
Copper contaminant found:	Not reported
Iron contaminant found:	Not reported
Mercury contaminant found:	Not reported
Nickel contaminant found:	Not reported
No contaminant found:	Not reported
Pesticides contaminant found:	Not reported
Selenium contaminant found:	Not reported
SVOCs contaminant found:	Not reported
Unknown contaminant found:	Not reported
Future Use: Multistory	Not reported
Media affected Bluiding Material:	Not reported
Media affected indoor air:	Not reported
Building material media cleaned up:	Not reported
Indoor air media cleaned up:	Not reported
Unknown media cleaned up:	Not reported
Past Use: Multistory	Not reported
Property Description:	Current Use: vacant, non-residential.
Below Poverty Number:	1132
Below Poverty Percent:	32.3%
Meidan Income:	4882
Meidan Income Number:	1668
Meidan Income Percent:	47.6%
Vacant Housing Number:	123
Vacant Housing Percent:	7.1%
Unemployed Number:	235
Unemployed Percent:	6.7%
Property Name:	VACANT LOT - 301 CHARLOTTE STREET
Recipient Name:	Kansas City, City of
Grant Type:	Assessment
Property Number:	JA12840230200000000
Parcel size:	.18
Latitude:	39.11212
Longitude:	-94.57417
HCM Label:	Address Matching-House Number
Map Scale:	1:24000
Point of Reference:	Entrance Point of a Facility or Station
Highlights:	Not reported
Datum:	World Geodetic System of 1984
Acres Property ID:	27346
IC Data Access:	Not reported
Start Date:	Not reported
Redev Completion Date:	Not reported
Completed Date:	Not reported
Acres Cleaned Up:	Not reported
Cleanup Funding:	Not reported
Cleanup Funding Source:	Not reported
Assessment Funding:	1993
Assessment Funding Source:	US EPA - Brownfields Assessment Cooperative Agreement
Redevelopment Funding:	Not reported
Redev. Funding Source:	Not reported
Redev. Funding Entity Name:	Not reported
Redevelopment Start Date:	Not reported
Assessment Funding Entity:	Not reported
Cleanup Funding Entity:	Not reported
Grant Type:	N/A

Map ID  
Direction  
Distance  
Elevation

MAP FINDINGS

Site

Database(s)

EDR ID Number  
EPA ID Number

**VACANT LOT - 301 CHARLOTTE STREET (Continued)**

**1016346330**

Accomplishment Type:	Phase I Environmental Assessment
Accomplishment Count:	1
Cooperative Agreement Number:	98737001
Start Date:	01/21/2005 00:00:00
Ownership Entity:	Private
Completion Date:	01/21/2005 00:00:00
Current Owner:	Allied Callaway Equipment Co.
Did Owner Change:	N
Cleanup Required:	U
Video Available:	Not reported
Photo Available:	Not reported
Institutional Controls Required:	N
IC Category Proprietary Controls:	Not reported
IC Cat. Info. Devices:	Not reported
IC Cat. Gov. Controls:	Not reported
IC Cat. Enforcement Permit Tools:	Not reported
IC in place date:	Not reported
IC in place:	U
State/tribal program date:	Not reported
State/tribal program ID:	Not reported
State/tribal NFA date:	Not reported
Air contaminated:	Not reported
Air cleaned:	Not reported
Asbestos found:	Not reported
Asbestos cleaned:	Not reported
Controlled substance found:	Not reported
Controlled substance cleaned:	Not reported
Drinking water affected:	Not reported
Drinking water cleaned:	Not reported
Groundwater affected:	Not reported
Groundwater cleaned:	Not reported
Lead contaminant found:	Not reported
Lead cleaned up:	Not reported
No media affected:	Not reported
Unknown media affected:	Not reported
Other cleaned up:	Not reported
Other metals found:	Not reported
Other metals cleaned:	Not reported
Other contaminants found:	Not reported
Other contaminants found description:	Not reported
PAHs found:	Not reported
PAHs cleaned up:	Not reported
PCBs found:	Not reported
PCBs cleaned up:	Not reported
Petro products found:	Not reported
Petro products cleaned:	Not reported
Sediments found:	Not reported
Sediments cleaned:	Not reported
Soil affected:	Not reported
Soil cleaned up:	Not reported
Surface water cleaned:	Not reported
VOCs found:	Not reported
VOCs cleaned:	Not reported
Cleanup other description:	Not reported
Num. of cleanup and re-dev. jobs:	Not reported
Past use greenspace acreage:	Not reported
Past use residential acreage:	Not reported

Map ID  
Direction  
Distance  
Elevation

MAP FINDINGS

Site

Database(s)

EDR ID Number  
EPA ID Number

**VACANT LOT - 301 CHARLOTTE STREET (Continued)**

**1016346330**

Surface Water:	Not reported
Past use commercial acreage:	Not reported
Past use industrial acreage:	Not reported
Future use greenspace acreage:	Not reported
Future use residential acreage:	Not reported
Future use commercial acreage:	Not reported
Future use industrial acreage:	Not reported
Greenspace acreage and type:	Not reported
Superfund Fed. landowner flag:	Not reported
Arsenic cleaned up:	Not reported
Cadmium cleaned up:	Not reported
Chromium cleaned up:	Not reported
Copper cleaned up:	Not reported
Iron cleaned up:	Not reported
mercury cleaned up:	Not reported
Nickel Cleaned Up:	Not reported
No clean up:	Not reported
Pesticides cleaned up:	Not reported
Selenium cleaned up:	Not reported
SVOCs cleaned up:	Not reported
Unknown clean up:	Not reported
Arsenic contaminant found:	Not reported
Cadmium contaminant found:	Not reported
Chromium contaminant found:	Not reported
Copper contaminant found:	Not reported
Iron contaminant found:	Not reported
Mercury contaminant found:	Not reported
Nickel contaminant found:	Not reported
No contaminant found:	Not reported
Pesticides contaminant found:	Not reported
Selenium contaminant found:	Not reported
SVOCs contaminant found:	Not reported
Unknown contaminant found:	Not reported
Future Use: Multistory	Not reported
Media affected Bluiding Material:	Not reported
Media affected indoor air:	Not reported
Building material media cleaned up:	Not reported
Indoor air media cleaned up:	Not reported
Unknown media cleaned up:	Not reported
Past Use: Multistory	Not reported
Property Description:	Current Use: vacant, non-residential.
Below Poverty Number:	1132
Below Poverty Percent:	32.3%
Meidan Income:	4882
Meidan Income Number:	1668
Meidan Income Percent:	47.6%
Vacant Housing Number:	123
Vacant Housing Percent:	7.1%
Unemployed Number:	235
Unemployed Percent:	6.7%

**FINDS:**

Registry ID: 110038706451

Environmental Interest/Information System  
US EPA Assessment, Cleanup and Redevelopment Exchange System (ACRES)

Map ID  
Direction  
Distance  
Elevation

MAP FINDINGS

Site

Database(s)

EDR ID Number  
EPA ID Number

**VACANT LOT - 301 CHARLOTTE STREET (Continued)**

**1016346330**

is an federal online database for Brownfields Grantees to electronically submit data directly to EPA.

[Click this hyperlink](#) while viewing on your computer to access additional FINDS: detail in the EDR Site Report.

**E14  
SSE  
< 1/8  
0.081 mi.  
430 ft.**

**CUMMINGS TONY CLNR  
312 HOLMES  
KANSAS CITY, MO**

**EDR Hist Cleaner 1013777443  
N/A**

**Site 4 of 4 in cluster E**

**Relative:  
Higher**

EDR Hist Cleaner

**Actual:  
810 ft.**

Year: Name:  
1945 CUMMINGS TONY CLNR

Type:  
CLOTHES PRESSERS AND CLEANERS

**D15  
South  
< 1/8  
0.087 mi.  
461 ft.**

**COLUMBUS PARK: 601 E. 3RD, 311 CHERRY, 300 HOLMES  
601 E. 3RD STREET 311 CHERRY STREET (A.K.A. 601 E. 3RD ST.),  
KANSAS CITY, MO 64106**

**US BROWNFIELDS 1024241880  
FINDS N/A**

**Site 2 of 3 in cluster D**

**Relative:  
Higher**

US BROWNFIELDS:

**Actual:  
807 ft.**

Property Name:	COLUMBUS PARK: 601 E. 3RD, 311 CHERRY, 300 HOLMES
Recipient Name:	City of Kansas City Missouri
Grant Type:	Assessment
Property Number:	12840210200000000; 12840210100000000
Parcel size:	.95
Latitude:	39.1108747
Longitude:	-94.576992
HCM Label:	Not reported
Map Scale:	Not reported
Point of Reference:	Not reported
Highlights:	Not reported
Datum:	Not reported
Acres Property ID:	235829
IC Data Access:	Not reported
Start Date:	Not reported
Redev Completion Date:	Not reported
Completed Date:	Not reported
Acres Cleaned Up:	Not reported
Cleanup Funding:	Not reported
Cleanup Funding Source:	Not reported
Assessment Funding:	775
Assessment Funding Source:	US EPA - Brownfields Assessment Cooperative Agreement
Redevelopment Funding:	Not reported
Redev. Funding Source:	Not reported
Redev. Funding Entity Name:	Not reported
Redevelopment Start Date:	Not reported
Assessment Funding Entity:	EPA
Cleanup Funding Entity:	Not reported
Grant Type:	Hazardous & Petroleum
Accomplishment Type:	Supplemental Assessment
Accomplishment Count:	1

Map ID  
Direction  
Distance  
Elevation

MAP FINDINGS

Site

Database(s)

EDR ID Number  
EPA ID Number

**COLUMBUS PARK: 601 E. 3RD, 311 CHERRY, 300 HOLMES (Continued)**

**1024241880**

Cooperative Agreement Number:	97750401
Start Date:	02/08/2018 00:00:00
Ownership Entity:	Private
Completion Date:	03/05/2018 00:00:00
Current Owner:	Scoian Properties, LLC; Iconic Development
Did Owner Change:	N
Cleanup Required:	U
Video Available:	N
Photo Available:	Y
Institutional Controls Required:	U
IC Category Proprietary Controls:	Not reported
IC Cat. Info. Devices:	Not reported
IC Cat. Gov. Controls:	Not reported
IC Cat. Enforcement Permit Tools:	Not reported
IC in place date:	Not reported
IC in place:	Not reported
State/tribal program date:	Not reported
State/tribal program ID:	Not reported
State/tribal NFA date:	Not reported
Air contaminated:	Not reported
Air cleaned:	Not reported
Asbestos found:	Not reported
Asbestos cleaned:	Not reported
Controlled substance found:	Not reported
Controlled substance cleaned:	Not reported
Drinking water affected:	Not reported
Drinking water cleaned:	Not reported
Groundwater affected:	Not reported
Groundwater cleaned:	Not reported
Lead contaminant found:	Not reported
Lead cleaned up:	Not reported
No media affected:	Not reported
Unknown media affected:	Not reported
Other cleaned up:	Not reported
Other metals found:	Not reported
Other metals cleaned:	Not reported
Other contaminants found:	Not reported
Other contams found description:	Not reported
PAHs found:	Not reported
PAHs cleaned up:	Not reported
PCBs found:	Not reported
PCBs cleaned up:	Not reported
Petro products found:	Not reported
Petro products cleaned:	Not reported
Sediments found:	Not reported
Sediments cleaned:	Not reported
Soil affected:	Not reported
Soil cleaned up:	Not reported
Surface water cleaned:	Not reported
VOCs found:	Not reported
VOCs cleaned:	Not reported
Cleanup other description:	Not reported
Num. of cleanup and re-dev. jobs:	Not reported
Past use greenspace acreage:	Not reported
Past use residential acreage:	Not reported
Surface Water:	Not reported
Past use commercial acreage:	.95

Map ID  
Direction  
Distance  
Elevation

MAP FINDINGS

Site

Database(s)

EDR ID Number  
EPA ID Number

**COLUMBUS PARK: 601 E. 3RD, 311 CHERRY, 300 HOLMES (Continued)**

**1024241880**

Past use industrial acreage:	Not reported
Future use greenspace acreage:	Not reported
Future use residential acreage:	.47
Future use commercial acreage:	.48
Future use industrial acreage:	Not reported
Greenspace acreage and type:	Not reported
Superfund Fed. landowner flag:	Not reported
Arsenic cleaned up:	Not reported
Cadmium cleaned up:	Not reported
Chromium cleaned up:	Not reported
Copper cleaned up:	Not reported
Iron cleaned up:	Not reported
mercury cleaned up:	Not reported
Nickel Cleaned Up:	Not reported
No clean up:	Not reported
Pesticides cleaned up:	Not reported
Selenium cleaned up:	Not reported
SVOCs cleaned up:	Not reported
Unknown clean up:	Not reported
Arsenic contaminant found:	Not reported
Cadmium contaminant found:	Not reported
Chromium contaminant found:	Not reported
Copper contaminant found:	Not reported
Iron contaminant found:	Not reported
Mercury contaminant found:	Not reported
Nickel contaminant found:	Not reported
No contaminant found:	Not reported
Pesticides contaminant found:	Not reported
Selenium contaminant found:	Not reported
SVOCs contaminant found:	Not reported
Unknown contaminant found:	Not reported
Future Use: Multistory	Not reported
Media affected Bluiding Material:	Not reported
Media affected indoor air:	Not reported
Building material media cleaned up:	Not reported
Indoor air media cleaned up:	Not reported
Unknown media cleaned up:	Not reported
Past Use: Multistory	Not reported
Property Description:	<p>The subject property consists of two parcels (601 E. 3rd St. is also known as 311 Cherry St.) with an area of 0.95 acres. The site comprises most of a city block bounded by 3rd Street and 4th Street, and Holmes Street and Cherry Street in the Columbus Park Neighborhood. The subject property includes: a one-story with basement brick and concrete block commercial building, constructed in 1935, containing 26,534 square feet (Building 1, 601 East 3rd Street); and a three-story concrete block warehouse building, constructed in 1960, containing 43,200 square feet (Building 2, 300 Holmes Street). Parking is available on the north, east, and west sides of the subject property. The first developed use of the subject property was in 1896. The buildings were previously occupied by a motor freight station, transportation/trucking companies, poultry product testing and manufacturing facility, second-hand box sales, cold storage, produce warehouse, metal fabrication and welding shops, business consultants and property management office, and an auto repair shop. Prior to the current improvements, the subject property included various retail tenants, a dry cleaner, restaurants, billiards hall, soft drinks shop, grocery store, blacksmith, saloon, residential development, and vacant</p>

Map ID  
Direction  
Distance  
Elevation

MAP FINDINGS

Site

Database(s)

EDR ID Number  
EPA ID Number

**COLUMBUS PARK: 601 E. 3RD, 311 CHERRY, 300 HOLMES (Continued)**

**1024241880**

land.  
Below Poverty Number: 737  
Below Poverty Percent: 25.1%  
Meidan Income: 3935  
Meidan Income Number: 1202  
Meidan Income Percent: 41.0%  
Vacant Housing Number: 114  
Vacant Housing Percent: 7.4%  
Unemployed Number: 175  
Unemployed Percent: 6.0%

**FINDS:**

Registry ID: 110070247698

**Environmental Interest/Information System**

US EPA Assessment, Cleanup and Redevelopment Exchange System (ACRES)  
is an federal online database for Brownfields Grantees to  
electronically submit data directly to EPA.

[Click this hyperlink](#) while viewing on your computer to access  
additional FINDS: detail in the EDR Site Report.

**D16**  
**South**  
**< 1/8**  
**0.087 mi.**  
**461 ft.**

**KC CUSTOM METAL**  
**601 EAST 3RD STREET**  
**KANSAS CITY, MO 64106**

**US BROWNFIELDS**  
**FINDS**

**1016346612**  
**N/A**

**Site 3 of 3 in cluster D**

**Relative:**  
**Higher**

**US BROWNFIELDS:**

**Actual:**  
**807 ft.**

Property Name: KC CUSTOM METAL  
Recipient Name: Kansas City, City of  
Grant Type: Assessment  
Property Number: JA12840210200000000  
Parcel size: .43  
Latitude: 39.11209  
Longitude: -94.57648  
HCM Label: Address Matching-House Number  
Map Scale: 1:24000  
Point of Reference: Entrance Point of a Facility or Station  
Highlights: Not reported  
Datum: World Geodetic System of 1984  
Acres Property ID: 27383  
IC Data Access: Not reported  
Start Date: Not reported  
Redev Completion Date: Not reported  
Completed Date: Not reported  
Acres Cleaned Up: Not reported  
Cleanup Funding: Not reported  
Cleanup Funding Source: Not reported  
Assessment Funding: Not reported  
Assessment Funding Source: Not reported  
Redevelopment Funding: Not reported  
Redev. Funding Source: Not reported  
Redev. Funding Entity Name: Not reported  
Redevelopment Start Date: Not reported

Map ID  
Direction  
Distance  
Elevation

MAP FINDINGS

Site

Database(s)

EDR ID Number  
EPA ID Number

**KC CUSTOM METAL (Continued)**

**1016346612**

Assessment Funding Entity:	Not reported
Cleanup Funding Entity:	Not reported
Grant Type:	N/A
Accomplishment Type:	Phase II Environmental Assessment
Accomplishment Count:	0
Cooperative Agreement Number:	98737001
Start Date:	11/09/2005 00:00:00
Ownership Entity:	Private
Completion Date:	11/09/2005 00:00:00
Current Owner:	KC Property One LLC
Did Owner Change:	N
Cleanup Required:	U
Video Available:	Not reported
Photo Available:	Not reported
Institutional Controls Required:	N
IC Category Proprietary Controls:	Not reported
IC Cat. Info. Devices:	Not reported
IC Cat. Gov. Controls:	Not reported
IC Cat. Enforcement Permit Tools:	Not reported
IC in place date:	Not reported
IC in place:	U
State/tribal program date:	Not reported
State/tribal program ID:	Not reported
State/tribal NFA date:	Not reported
Air contaminated:	Not reported
Air cleaned:	Not reported
Asbestos found:	Not reported
Asbestos cleaned:	Not reported
Controlled substance found:	Not reported
Controlled substance cleaned:	Not reported
Drinking water affected:	Not reported
Drinking water cleaned:	Not reported
Groundwater affected:	Not reported
Groundwater cleaned:	Not reported
Lead contaminant found:	Not reported
Lead cleaned up:	Not reported
No media affected:	Not reported
Unknown media affected:	Not reported
Other cleaned up:	Not reported
Other metals found:	Not reported
Other metals cleaned:	Not reported
Other contaminants found:	Not reported
Other contaminants found description:	Not reported
PAHs found:	Not reported
PAHs cleaned up:	Not reported
PCBs found:	Not reported
PCBs cleaned up:	Not reported
Petro products found:	Not reported
Petro products cleaned:	Not reported
Sediments found:	Not reported
Sediments cleaned:	Not reported
Soil affected:	Not reported
Soil cleaned up:	Not reported
Surface water cleaned:	Not reported
VOCs found:	Not reported
VOCs cleaned:	Not reported
Cleanup other description:	Not reported

Map ID  
Direction  
Distance  
Elevation

MAP FINDINGS

Site

Database(s)

EDR ID Number  
EPA ID Number

**KC CUSTOM METAL (Continued)**

**1016346612**

Num. of cleanup and re-dev. jobs:	Not reported
Past use greenspace acreage:	Not reported
Past use residential acreage:	Not reported
Surface Water:	Not reported
Past use commercial acreage:	Not reported
Past use industrial acreage:	Not reported
Future use greenspace acreage:	Not reported
Future use residential acreage:	Not reported
Future use commercial acreage:	Not reported
Future use industrial acreage:	Not reported
Greenspace acreage and type:	Not reported
Superfund Fed. landowner flag:	Not reported
Arsenic cleaned up:	Not reported
Cadmium cleaned up:	Not reported
Chromium cleaned up:	Not reported
Copper cleaned up:	Not reported
Iron cleaned up:	Not reported
mercury cleaned up:	Not reported
Nickel Cleaned Up:	Not reported
No clean up:	Not reported
Pesticides cleaned up:	Not reported
Selenium cleaned up:	Not reported
SVOCs cleaned up:	Not reported
Unknown clean up:	Not reported
Arsenic contaminant found:	Not reported
Cadmium contaminant found:	Not reported
Chromium contaminant found:	Not reported
Copper contaminant found:	Not reported
Iron contaminant found:	Not reported
Mercury contaminant found:	Not reported
Nickel contaminant found:	Not reported
No contaminant found:	Not reported
Pesticides contaminant found:	Not reported
Selenium contaminant found:	Not reported
SVOCs contaminant found:	Not reported
Unknown contaminant found:	Not reported
Future Use: Multistory	Not reported
Media affected Bluiding Material:	Not reported
Media affected indoor air:	Not reported
Building material media cleaned up:	Not reported
Indoor air media cleaned up:	Not reported
Unknown media cleaned up:	Not reported
Past Use: Multistory	Not reported
Property Description:	Current Use: commercial building - KC Route Service, KC Custom Metal.
Below Poverty Number:	737
Below Poverty Percent:	25.1%
Meidan Income:	3935
Meidan Income Number:	1202
Meidan Income Percent:	41.0%
Vacant Housing Number:	114
Vacant Housing Percent:	7.4%
Unemployed Number:	175
Unemployed Percent:	6.0%
Property Name:	KC CUSTOM METAL
Recipient Name:	Kansas City, City of
Grant Type:	Assessment

Map ID  
Direction  
Distance  
Elevation

MAP FINDINGS

Site

Database(s)

EDR ID Number  
EPA ID Number

**KC CUSTOM METAL (Continued)**

**1016346612**

Property Number:	JA12840210200000000
Parcel size:	.43
Latitude:	39.11209
Longitude:	-94.57648
HCM Label:	Address Matching-House Number
Map Scale:	1:24000
Point of Reference:	Entrance Point of a Facility or Station
Highlights:	Not reported
Datum:	World Geodetic System of 1984
Acres Property ID:	27383
IC Data Access:	Not reported
Start Date:	Not reported
Redev Completion Date:	Not reported
Completed Date:	Not reported
Acres Cleaned Up:	Not reported
Cleanup Funding:	Not reported
Cleanup Funding Source:	Not reported
Assessment Funding:	1993
Assessment Funding Source:	US EPA - Brownfields Assessment Cooperative Agreement
Redevelopment Funding:	Not reported
Redev. Funding Source:	Not reported
Redev. Funding Entity Name:	Not reported
Redevelopment Start Date:	Not reported
Assessment Funding Entity:	Not reported
Cleanup Funding Entity:	Not reported
Grant Type:	N/A
Accomplishment Type:	Phase I Environmental Assessment
Accomplishment Count:	1
Cooperative Agreement Number:	98737001
Start Date:	01/21/2005 00:00:00
Ownership Entity:	Private
Completion Date:	01/21/2005 00:00:00
Current Owner:	KC Property One LLC
Did Owner Change:	N
Cleanup Required:	U
Video Available:	Not reported
Photo Available:	Not reported
Institutional Controls Required:	N
IC Category Proprietary Controls:	Not reported
IC Cat. Info. Devices:	Not reported
IC Cat. Gov. Controls:	Not reported
IC Cat. Enforcement Permit Tools:	Not reported
IC in place date:	Not reported
IC in place:	U
State/tribal program date:	Not reported
State/tribal program ID:	Not reported
State/tribal NFA date:	Not reported
Air contaminated:	Not reported
Air cleaned:	Not reported
Asbestos found:	Not reported
Asbestos cleaned:	Not reported
Controlled substance found:	Not reported
Controlled substance cleaned:	Not reported
Drinking water affected:	Not reported
Drinking water cleaned:	Not reported
Groundwater affected:	Not reported
Groundwater cleaned:	Not reported

Map ID  
Direction  
Distance  
Elevation

MAP FINDINGS

Site

Database(s)

EDR ID Number  
EPA ID Number

**KC CUSTOM METAL (Continued)**

**1016346612**

Lead contaminant found:	Not reported
Lead cleaned up:	Not reported
No media affected:	Not reported
Unknown media affected:	Not reported
Other cleaned up:	Not reported
Other metals found:	Not reported
Other metals cleaned:	Not reported
Other contaminants found:	Not reported
Other contams found description:	Not reported
PAHs found:	Not reported
PAHs cleaned up:	Not reported
PCBs found:	Not reported
PCBs cleaned up:	Not reported
Petro products found:	Not reported
Petro products cleaned:	Not reported
Sediments found:	Not reported
Sediments cleaned:	Not reported
Soil affected:	Not reported
Soil cleaned up:	Not reported
Surface water cleaned:	Not reported
VOCs found:	Not reported
VOCs cleaned:	Not reported
Cleanup other description:	Not reported
Num. of cleanup and re-dev. jobs:	Not reported
Past use greenspace acreage:	Not reported
Past use residential acreage:	Not reported
Surface Water:	Not reported
Past use commercial acreage:	Not reported
Past use industrial acreage:	Not reported
Future use greenspace acreage:	Not reported
Future use residential acreage:	Not reported
Future use commercial acreage:	Not reported
Future use industrial acreage:	Not reported
Greenspace acreage and type:	Not reported
Superfund Fed. landowner flag:	Not reported
Arsenic cleaned up:	Not reported
Cadmium cleaned up:	Not reported
Chromium cleaned up:	Not reported
Copper cleaned up:	Not reported
Iron cleaned up:	Not reported
mercury cleaned up:	Not reported
Nickel Cleaned Up:	Not reported
No clean up:	Not reported
Pesticides cleaned up:	Not reported
Selenium cleaned up:	Not reported
SVOCs cleaned up:	Not reported
Unknown clean up:	Not reported
Arsenic contaminant found:	Not reported
Cadmium contaminant found:	Not reported
Chromium contaminant found:	Not reported
Copper contaminant found:	Not reported
Iron contaminant found:	Not reported
Mercury contaminant found:	Not reported
Nickel contaminant found:	Not reported
No contaminant found:	Not reported
Pesticides contaminant found:	Not reported
Selenium contaminant found:	Not reported

Map ID  
Direction  
Distance  
Elevation

MAP FINDINGS

Site

Database(s)

EDR ID Number  
EPA ID Number

**KC CUSTOM METAL (Continued)**

**1016346612**

SVOCs contaminant found:	Not reported
Unknown contaminant found:	Not reported
Future Use: Multistory	Not reported
Media affected Bluiding Material:	Not reported
Media affected indoor air:	Not reported
Building material media cleaned up:	Not reported
Indoor air media cleaned up:	Not reported
Unknown media cleaned up:	Not reported
Past Use: Multistory	Not reported
Property Description:	Current Use: commercial building - KC Route Service, KC Custom Metal.
Below Poverty Number:	737
Below Poverty Percent:	25.1%
Meidan Income:	3935
Meidan Income Number:	1202
Meidan Income Percent:	41.0%
Vacant Housing Number:	114
Vacant Housing Percent:	7.4%
Unemployed Number:	175
Unemployed Percent:	6.0%

**FINDS:**

Registry ID: 110038710507

**Environmental Interest/Information System**

US EPA Assessment, Cleanup and Redevelopment Exchange System (ACRES)  
is an federal online database for Brownfields Grantees to  
electronically submit data directly to EPA.

[Click this hyperlink](#) while viewing on your computer to access  
additional FINDS: detail in the EDR Site Report.

**F17**  
**SE**  
**< 1/8**  
**0.094 mi.**  
**498 ft.**

**COLUMBUS PARK - MOLLE PROPERTIES: 311 CHARLOTTE**  
**311 CHARLOTTE STREET**  
**KANSAS CITY, MO 64106**

**US BROWNFIELDS** **1016346331**  
**FINDS** **N/A**

**Site 1 of 5 in cluster F**

**Relative:**  
**Higher**  
**Actual:**  
**841 ft.**

**US BROWNFIELDS:**

Property Name:	COLUMBUS PARK - MOLLE PROPERTIES: 311 CHARLOTTE
Recipient Name:	Kansas City, City of
Grant Type:	Assessment
Property Number:	12840230300000000
Parcel size:	.4
Latitude:	39.111204
Longitude:	-94.574657
HCM Label:	Address Matching-House Number
Map Scale:	1:24000
Point of Reference:	Entrance Point of a Facility or Station
Highlights:	Not reported
Datum:	World Geodetic System of 1984
Acres Property ID:	27361
IC Data Access:	Not reported
Start Date:	Not reported
Redev Completion Date:	Not reported
Completed Date:	Not reported

Map ID  
Direction  
Distance  
Elevation

MAP FINDINGS

Site

Database(s)

EDR ID Number  
EPA ID Number

**COLUMBUS PARK - MOLLE PROPERTIES: 311 CHARLOTTE (Continued)**

**1016346331**

Acres Cleaned Up:	Not reported
Cleanup Funding:	Not reported
Cleanup Funding Source:	Not reported
Assessment Funding:	Not reported
Assessment Funding Source:	Not reported
Redevelopment Funding:	Not reported
Redev. Funding Source:	Not reported
Redev. Funding Entity Name:	Not reported
Redevelopment Start Date:	Not reported
Assessment Funding Entity:	Not reported
Cleanup Funding Entity:	Not reported
Grant Type:	Hazardous
Accomplishment Type:	Phase II Environmental Assessment
Accomplishment Count:	0
Cooperative Agreement Number:	98737001
Start Date:	11/09/2005 00:00:00
Ownership Entity:	Private
Completion Date:	11/09/2005 00:00:00
Current Owner:	Land Clearance Development Authority
Did Owner Change:	Y
Cleanup Required:	N
Video Available:	N
Photo Available:	Y
Institutional Controls Required:	N
IC Category Proprietary Controls:	Not reported
IC Cat. Info. Devices:	Not reported
IC Cat. Gov. Controls:	Not reported
IC Cat. Enforcement Permit Tools:	Not reported
IC in place date:	Not reported
IC in place:	Not reported
State/tribal program date:	Not reported
State/tribal program ID:	Not reported
State/tribal NFA date:	Not reported
Air contaminated:	Not reported
Air cleaned:	Not reported
Asbestos found:	Not reported
Asbestos cleaned:	Not reported
Controlled substance found:	Not reported
Controlled substance cleaned:	Not reported
Drinking water affected:	Not reported
Drinking water cleaned:	Not reported
Groundwater affected:	Y
Groundwater cleaned:	Not reported
Lead contaminant found:	Y
Lead cleaned up:	Not reported
No media affected:	Not reported
Unknown media affected:	Not reported
Other cleaned up:	Not reported
Other metals found:	Y
Other metals cleaned:	Not reported
Other contaminants found:	Not reported
Other contaminants found description:	Not reported
PAHs found:	Not reported
PAHs cleaned up:	Not reported
PCBs found:	Not reported
PCBs cleaned up:	Not reported
Petro products found:	Not reported

Map ID  
Direction  
Distance  
Elevation

MAP FINDINGS

Site

Database(s)

EDR ID Number  
EPA ID Number

**COLUMBUS PARK - MOLLE PROPERTIES: 311 CHARLOTTE (Continued)**

**1016346331**

Petro products cleaned:	Not reported
Sediments found:	Not reported
Sediments cleaned:	Not reported
Soil affected:	Y
Soil cleaned up:	Not reported
Surface water cleaned:	Not reported
VOCs found:	Not reported
VOCs cleaned:	Not reported
Cleanup other description:	Not reported
Num. of cleanup and re-dev. jobs:	Not reported
Past use greenspace acreage:	Not reported
Past use residential acreage:	Not reported
Surface Water:	Not reported
Past use commercial acreage:	Not reported
Past use industrial acreage:	.4
Future use greenspace acreage:	Not reported
Future use residential acreage:	Not reported
Future use commercial acreage:	Not reported
Future use industrial acreage:	Not reported
Greenspace acreage and type:	Not reported
Superfund Fed. landowner flag:	Y
Arsenic cleaned up:	Not reported
Cadmium cleaned up:	Not reported
Chromium cleaned up:	Not reported
Copper cleaned up:	Not reported
Iron cleaned up:	Not reported
mercury cleaned up:	Not reported
Nickel Cleaned Up:	Not reported
No clean up:	Not reported
Pesticides cleaned up:	Not reported
Selenium cleaned up:	Not reported
SVOCs cleaned up:	Not reported
Unknown clean up:	Not reported
Arsenic contaminant found:	Y
Cadmium contaminant found:	Y
Chromium contaminant found:	Y
Copper contaminant found:	Not reported
Iron contaminant found:	Not reported
Mercury contaminant found:	Not reported
Nickel contaminant found:	Not reported
No contaminant found:	Not reported
Pesticides contaminant found:	Not reported
Selenium contaminant found:	Not reported
SVOCs contaminant found:	Not reported
Unknown contaminant found:	Not reported
Future Use: Multistory	Not reported
Media affected Bluiding Material:	Not reported
Media affected indoor air:	Not reported
Building material media cleaned up:	Not reported
Indoor air media cleaned up:	Not reported
Unknown media cleaned up:	Not reported
Past Use: Multistory	Not reported
Property Description:	The site is currently occupied by a loading dock and warehouse structure, utilized by a fish storage and distributor (Fabulous Fish Co.). The property has was owned since 1994 by Molle Family Partnership, LP and occupied by Fabulous Fish since approximately 2002. Historically, the property appears to have been residentially

Map ID  
Direction  
Distance  
Elevation

MAP FINDINGS

Site

Database(s)

EDR ID Number  
EPA ID Number

**COLUMBUS PARK - MOLLE PROPERTIES: 311 CHARLOTTE (Continued)**

**1016346331**

developed from sometime before 1909 until approximately 1950. From approximately 1950 until the present, the parcel appeared to have been occupied by a motor freight stations, similar to the existing loading/warehouse structure currently located at the site, and occupied by various freight/trucking businesses including Toedebusch Transfer Inc. during the 1950s and 1960s. The property is included in grant BF-98737001 and was known as Fabulous Fish Co.

Below Poverty Number: 1132  
Below Poverty Percent: 32.3%  
Meidan Income: 4882  
Meidan Income Number: 1668  
Meidan Income Percent: 47.6%  
Vacant Housing Number: 123  
Vacant Housing Percent: 7.1%  
Unemployed Number: 235  
Unemployed Percent: 6.7%

Property Name: COLUMBUS PARK - MOLLE PROPERTIES: 311 CHARLOTTE  
Recipient Name: Kansas City, City of  
Grant Type: Assessment  
Property Number: 12840230300000000  
Parcel size: .4  
Latitude: 39.111204  
Longitude: -94.574657  
HCM Label: Address Matching-House Number  
Map Scale: 1:24000  
Point of Reference: Entrance Point of a Facility or Station  
Highlights: Not reported  
Datum: World Geodetic System of 1984  
Acres Property ID: 27361  
IC Data Access: Not reported  
Start Date: Not reported  
Redev Completion Date: Not reported  
Completed Date: Not reported  
Acres Cleaned Up: Not reported  
Cleanup Funding: Not reported  
Cleanup Funding Source: Not reported  
Assessment Funding: 1464  
Assessment Funding Source: US EPA - Brownfields Assessment Cooperative Agreement  
Redevelopment Funding: Not reported  
Redev. Funding Source: Not reported  
Redev. Funding Entity Name: Not reported  
Redevelopment Start Date: Not reported  
Assessment Funding Entity: EPA  
Cleanup Funding Entity: Not reported  
Grant Type: Hazardous  
Accomplishment Type: Phase II Environmental Assessment  
Accomplishment Count: 0  
Cooperative Agreement Number: 98787101  
Start Date: 04/21/2008 00:00:00  
Ownership Entity: Private  
Completion Date: 07/30/2008 00:00:00  
Current Owner: Land Clearance Development Authority  
Did Owner Change: Y  
Cleanup Required: N  
Video Available: N  
Photo Available: Y

Map ID  
Direction  
Distance  
Elevation

MAP FINDINGS

Site

Database(s)

EDR ID Number  
EPA ID Number

**COLUMBUS PARK - MOLLE PROPERTIES: 311 CHARLOTTE (Continued)**

**1016346331**

Institutional Controls Required:	N
IC Category Proprietary Controls:	Not reported
IC Cat. Info. Devices:	Not reported
IC Cat. Gov. Controls:	Not reported
IC Cat. Enforcement Permit Tools:	Not reported
IC in place date:	Not reported
IC in place:	Not reported
State/tribal program date:	Not reported
State/tribal program ID:	Not reported
State/tribal NFA date:	Not reported
Air contaminated:	Not reported
Air cleaned:	Not reported
Asbestos found:	Not reported
Asbestos cleaned:	Not reported
Controlled substance found:	Not reported
Controlled substance cleaned:	Not reported
Drinking water affected:	Not reported
Drinking water cleaned:	Not reported
Groundwater affected:	Y
Groundwater cleaned:	Not reported
Lead contaminant found:	Y
Lead cleaned up:	Not reported
No media affected:	Not reported
Unknown media affected:	Not reported
Other cleaned up:	Not reported
Other metals found:	Y
Other metals cleaned:	Not reported
Other contaminants found:	Not reported
Other contams found description:	Not reported
PAHs found:	Not reported
PAHs cleaned up:	Not reported
PCBs found:	Not reported
PCBs cleaned up:	Not reported
Petro products found:	Not reported
Petro products cleaned:	Not reported
Sediments found:	Not reported
Sediments cleaned:	Not reported
Soil affected:	Y
Soil cleaned up:	Not reported
Surface water cleaned:	Not reported
VOCs found:	Not reported
VOCs cleaned:	Not reported
Cleanup other description:	Not reported
Num. of cleanup and re-dev. jobs:	Not reported
Past use greenspace acreage:	Not reported
Past use residential acreage:	Not reported
Surface Water:	Not reported
Past use commercial acreage:	Not reported
Past use industrial acreage:	.4
Future use greenspace acreage:	Not reported
Future use residential acreage:	Not reported
Future use commercial acreage:	Not reported
Future use industrial acreage:	Not reported
Greenspace acreage and type:	Not reported
Superfund Fed. landowner flag:	Y
Arsenic cleaned up:	Not reported
Cadmium cleaned up:	Not reported

Map ID  
Direction  
Distance  
Elevation

MAP FINDINGS

Site

Database(s)

EDR ID Number  
EPA ID Number

**COLUMBUS PARK - MOLLE PROPERTIES: 311 CHARLOTTE (Continued)**

**1016346331**

Chromium cleaned up: Not reported  
Copper cleaned up: Not reported  
Iron cleaned up: Not reported  
mercury cleaned up: Not reported  
Nickel Cleaned Up: Not reported  
No clean up: Not reported  
Pesticides cleaned up: Not reported  
Selenium cleaned up: Not reported  
SVOCs cleaned up: Not reported  
Unknown clean up: Not reported

Arsenic contaminant found: Y  
Cadmium contaminant found: Y  
Chromium contaminant found: Y  
Copper contaminant found: Not reported  
Iron contaminant found: Not reported  
Mercury contaminant found: Not reported  
Nickel contaminant found: Not reported  
No contaminant found: Not reported  
Pesticides contaminant found: Not reported  
Selenium contaminant found: Not reported  
SVOCs contaminant found: Not reported  
Unknown contaminant found: Not reported  
Future Use: Multistory Not reported  
Media affected Bluiding Material: Not reported  
Media affected indoor air: Not reported  
Building material media cleaned up: Not reported  
Indoor air media cleaned up: Not reported  
Unknown media cleaned up: Not reported  
Past Use: Multistory Not reported

Property Description: The site is currently occupied by a loading dock and warehouse structure, utilized by a fish storage and distributor (Fabulous Fish Co.). The property has was owned since 1994 by Molle Family Partnership, LP and occupied by Fabulous Fish since approximately 2002. Historically, the property appears to have been residentially developed from sometime before 1909 until approximately 1950. From approximately 1950 until the present, the parcel appeared to have been occupied by a motor freight stations, similar to the existing loading/warehouse structure currently located at the site, and occupied by various freight/trucking businesses including Toedebusch Transfer Inc. during the 1950s and 1960s. The property is included in grant BF-98737001 and was known as Fabulous Fish Co.

Below Poverty Number: 1132  
Below Poverty Percent: 32.3%  
Meidan Income: 4882  
Meidan Income Number: 1668  
Meidan Income Percent: 47.6%  
Vacant Housing Number: 123  
Vacant Housing Percent: 7.1%  
Unemployed Number: 235  
Unemployed Percent: 6.7%

Property Name: COLUMBUS PARK - MOLLE PROPERTIES: 311 CHARLOTTE  
Recipient Name: Kansas City, City of  
Grant Type: Assessment  
Property Number: 12840230300000000  
Parcel size: .4  
Latitude: 39.111204

Map ID  
Direction  
Distance  
Elevation

MAP FINDINGS

Site

Database(s)

EDR ID Number  
EPA ID Number

**COLUMBUS PARK - MOLLE PROPERTIES: 311 CHARLOTTE (Continued)**

**1016346331**

Longitude:	-94.574657
HCM Label:	Address Matching-House Number
Map Scale:	1:24000
Point of Reference:	Entrance Point of a Facility or Station
Highlights:	Not reported
Datum:	World Geodetic System of 1984
Acres Property ID:	27361
IC Data Access:	Not reported
Start Date:	Not reported
Redev Completion Date:	Not reported
Completed Date:	Not reported
Acres Cleaned Up:	Not reported
Cleanup Funding:	Not reported
Cleanup Funding Source:	Not reported
Assessment Funding:	1992
Assessment Funding Source:	US EPA - Brownfields Assessment Cooperative Agreement
Redevelopment Funding:	Not reported
Redev. Funding Source:	Not reported
Redev. Funding Entity Name:	Not reported
Redevelopment Start Date:	Not reported
Assessment Funding Entity:	Not reported
Cleanup Funding Entity:	Not reported
Grant Type:	Hazardous
Accomplishment Type:	Phase I Environmental Assessment
Accomplishment Count:	1
Cooperative Agreement Number:	98737001
Start Date:	01/21/2005 00:00:00
Ownership Entity:	Private
Completion Date:	01/21/2005 00:00:00
Current Owner:	Land Clearance Development Authority
Did Owner Change:	Y
Cleanup Required:	N
Video Available:	N
Photo Available:	Y
Institutional Controls Required:	N
IC Category Proprietary Controls:	Not reported
IC Cat. Info. Devices:	Not reported
IC Cat. Gov. Controls:	Not reported
IC Cat. Enforcement Permit Tools:	Not reported
IC in place date:	Not reported
IC in place:	Not reported
State/tribal program date:	Not reported
State/tribal program ID:	Not reported
State/tribal NFA date:	Not reported
Air contaminated:	Not reported
Air cleaned:	Not reported
Asbestos found:	Not reported
Asbestos cleaned:	Not reported
Controlled substance found:	Not reported
Controlled substance cleaned:	Not reported
Drinking water affected:	Not reported
Drinking water cleaned:	Not reported
Groundwater affected:	Y
Groundwater cleaned:	Not reported
Lead contaminant found:	Y
Lead cleaned up:	Not reported
No media affected:	Not reported

Map ID  
Direction  
Distance  
Elevation

MAP FINDINGS

Site

Database(s)

EDR ID Number  
EPA ID Number

**COLUMBUS PARK - MOLLE PROPERTIES: 311 CHARLOTTE (Continued)**

**1016346331**

Unknown media affected:	Not reported
Other cleaned up:	Not reported
Other metals found:	Y
Other metals cleaned:	Not reported
Other contaminants found:	Not reported
Other contams found description:	Not reported
PAHs found:	Not reported
PAHs cleaned up:	Not reported
PCBs found:	Not reported
PCBs cleaned up:	Not reported
Petro products found:	Not reported
Petro products cleaned:	Not reported
Sediments found:	Not reported
Sediments cleaned:	Not reported
Soil affected:	Y
Soil cleaned up:	Not reported
Surface water cleaned:	Not reported
VOCs found:	Not reported
VOCs cleaned:	Not reported
Cleanup other description:	Not reported
Num. of cleanup and re-dev. jobs:	Not reported
Past use greenspace acreage:	Not reported
Past use residential acreage:	Not reported
Surface Water:	Not reported
Past use commercial acreage:	Not reported
Past use industrial acreage:	.4
Future use greenspace acreage:	Not reported
Future use residential acreage:	Not reported
Future use commercial acreage:	Not reported
Future use industrial acreage:	Not reported
Greenspace acreage and type:	Not reported
Superfund Fed. landowner flag:	Y
Arsenic cleaned up:	Not reported
Cadmium cleaned up:	Not reported
Chromium cleaned up:	Not reported
Copper cleaned up:	Not reported
Iron cleaned up:	Not reported
mercury cleaned up:	Not reported
Nickel Cleaned Up:	Not reported
No clean up:	Not reported
Pesticides cleaned up:	Not reported
Selenium cleaned up:	Not reported
SVOCs cleaned up:	Not reported
Unknown clean up:	Not reported
Arsenic contaminant found:	Y
Cadmium contaminant found:	Y
Chromium contaminant found:	Y
Copper contaminant found:	Not reported
Iron contaminant found:	Not reported
Mercury contaminant found:	Not reported
Nickel contaminant found:	Not reported
No contaminant found:	Not reported
Pesticides contaminant found:	Not reported
Selenium contaminant found:	Not reported
SVOCs contaminant found:	Not reported
Unknown contaminant found:	Not reported
Future Use: Multistory	Not reported

Map ID  
Direction  
Distance  
Elevation

MAP FINDINGS

Site

Database(s)

EDR ID Number  
EPA ID Number

**COLUMBUS PARK - MOLLE PROPERTIES: 311 CHARLOTTE (Continued)**

**1016346331**

Media affected Bluiding Material:	Not reported
Media affected indoor air:	Not reported
Building material media cleaned up:	Not reported
Indoor air media cleaned up:	Not reported
Unknown media cleaned up:	Not reported
Past Use: Multistory	Not reported
Property Description:	The site is currently occupied by a loading dock and warehouse structure, utilized by a fish storage and distributor (Fabulous Fish Co.). The property has was owned since 1994 by Molle Family Partnership, LP and occupied by Fabulous Fish since approximately 2002. Historically, the property appears to have been residentially developed from sometime before 1909 until approximately 1950. From approximately 1950 until the present, the parcel appeared to have been occupied by a motor freight stations, similar to the existing loading/warehouse structure currently located at the site, and occupied by various freight/trucking businesses including Toedebusch Transfer Inc. during the 1950s and 1960s. The property is included in grant BF-98737001 and was known as Fabulous Fish Co.
Below Poverty Number:	1132
Below Poverty Percent:	32.3%
Meidan Income:	4882
Meidan Income Number:	1668
Meidan Income Percent:	47.6%
Vacant Housing Number:	123
Vacant Housing Percent:	7.1%
Unemployed Number:	235
Unemployed Percent:	6.7%

**FINDS:**

Registry ID: 110038706460

**Environmental Interest/Information System**

US EPA Assessment, Cleanup and Redevelopment Exchange System (ACRES) is an federal online database for Brownfields Grantees to electronically submit data directly to EPA.

[Click this hyperlink](#) while viewing on your computer to access additional FINDS: detail in the EDR Site Report.

**G18**  
**South**  
**< 1/8**  
**0.104 mi.**  
**547 ft.**  
**Site 1 of 6 in cluster G**

**KIM SON RESTAURANT**  
**315 CHERRY**  
**KANSAS CITY, MO 64106**

**US BROWNFIELDS**  
**FINDS**  
**1016346332**  
**N/A**

**Relative:**  
**Higher**  
**Actual:**  
**808 ft.**

US BROWNFIELDS:	
Property Name:	KIM SON RESTAURANT
Recipient Name:	Kansas City, City of
Grant Type:	Assessment
Property Number:	JA12840210300000000
Parcel size:	.09
Latitude:	39.11209
Longitude:	-94.57648
HCM Label:	Address Matching-House Number
Map Scale:	1:24000

Map ID  
Direction  
Distance  
Elevation

MAP FINDINGS

Site

Database(s)

EDR ID Number  
EPA ID Number

**KIM SON RESTAURANT (Continued)**

**1016346332**

Point of Reference:	Entrance Point of a Facility or Station
Highlights:	Not reported
Datum:	World Geodetic System of 1984
Acres Property ID:	27362
IC Data Access:	Not reported
Start Date:	Not reported
Redev Completion Date:	Not reported
Completed Date:	Not reported
Acres Cleaned Up:	Not reported
Cleanup Funding:	Not reported
Cleanup Funding Source:	Not reported
Assessment Funding:	1993
Assessment Funding Source:	US EPA - Brownfields Assessment Cooperative Agreement
Redevelopment Funding:	Not reported
Redev. Funding Source:	Not reported
Redev. Funding Entity Name:	Not reported
Redevelopment Start Date:	Not reported
Assessment Funding Entity:	Not reported
Cleanup Funding Entity:	Not reported
Grant Type:	N/A
Accomplishment Type:	Phase I Environmental Assessment
Accomplishment Count:	1
Cooperative Agreement Number:	98737001
Start Date:	01/21/2005 00:00:00
Ownership Entity:	Private
Completion Date:	01/21/2005 00:00:00
Current Owner:	Tina Nguyen
Did Owner Change:	N
Cleanup Required:	N
Video Available:	Not reported
Photo Available:	Not reported
Institutional Controls Required:	N
IC Category Proprietary Controls:	Not reported
IC Cat. Info. Devices:	Not reported
IC Cat. Gov. Controls:	Not reported
IC Cat. Enforcement Permit Tools:	Not reported
IC in place date:	Not reported
IC in place:	U
State/tribal program date:	Not reported
State/tribal program ID:	Not reported
State/tribal NFA date:	Not reported
Air contaminated:	Not reported
Air cleaned:	Not reported
Asbestos found:	Not reported
Asbestos cleaned:	Not reported
Controlled substance found:	Not reported
Controlled substance cleaned:	Not reported
Drinking water affected:	Not reported
Drinking water cleaned:	Not reported
Groundwater affected:	Not reported
Groundwater cleaned:	Not reported
Lead contaminant found:	Not reported
Lead cleaned up:	Not reported
No media affected:	Not reported
Unknown media affected:	Not reported
Other cleaned up:	Not reported
Other metals found:	Not reported

Map ID  
Direction  
Distance  
Elevation

MAP FINDINGS

Site

Database(s)

EDR ID Number  
EPA ID Number

**KIM SON RESTAURANT (Continued)**

**1016346332**

Other metals cleaned:	Not reported
Other contaminants found:	Not reported
Other contaminants found description:	Not reported
PAHs found:	Not reported
PAHs cleaned up:	Not reported
PCBs found:	Not reported
PCBs cleaned up:	Not reported
Petro products found:	Not reported
Petro products cleaned:	Not reported
Sediments found:	Not reported
Sediments cleaned:	Not reported
Soil affected:	Not reported
Soil cleaned up:	Not reported
Surface water cleaned:	Not reported
VOCs found:	Not reported
VOCs cleaned:	Not reported
Cleanup other description:	Not reported
Num. of cleanup and re-dev. jobs:	Not reported
Past use greenspace acreage:	Not reported
Past use residential acreage:	Not reported
Surface Water:	Not reported
Past use commercial acreage:	Not reported
Past use industrial acreage:	Not reported
Future use greenspace acreage:	Not reported
Future use residential acreage:	Not reported
Future use commercial acreage:	Not reported
Future use industrial acreage:	Not reported
Greenspace acreage and type:	Not reported
Superfund Fed. landowner flag:	Not reported
Arsenic cleaned up:	Not reported
Cadmium cleaned up:	Not reported
Chromium cleaned up:	Not reported
Copper cleaned up:	Not reported
Iron cleaned up:	Not reported
mercury cleaned up:	Not reported
Nickel Cleaned Up:	Not reported
No clean up:	Not reported
Pesticides cleaned up:	Not reported
Selenium cleaned up:	Not reported
SVOCs cleaned up:	Not reported
Unknown clean up:	Not reported
Arsenic contaminant found:	Not reported
Cadmium contaminant found:	Not reported
Chromium contaminant found:	Not reported
Copper contaminant found:	Not reported
Iron contaminant found:	Not reported
Mercury contaminant found:	Not reported
Nickel contaminant found:	Not reported
No contaminant found:	Not reported
Pesticides contaminant found:	Not reported
Selenium contaminant found:	Not reported
SVOCs contaminant found:	Not reported
Unknown contaminant found:	Not reported
Future Use: Multistory	Not reported
Media affected Bluiding Material:	Not reported
Media affected indoor air:	Not reported
Building material media cleaned up:	Not reported

Map ID  
Direction  
Distance  
Elevation

MAP FINDINGS

Site

Database(s)

EDR ID Number  
EPA ID Number

**KIM SON RESTAURANT (Continued)**

**1016346332**

Indoor air media cleaned up:	Not reported
Unknown media cleaned up:	Not reported
Past Use:	Multistory
Property Description:	Current Use: commercial building - Kim Son Restaurant.
Below Poverty Number:	771
Below Poverty Percent:	24.6%
Meidan Income:	4052
Meidan Income Number:	1286
Meidan Income Percent:	41.1%
Vacant Housing Number:	163
Vacant Housing Percent:	9.5%
Unemployed Number:	188
Unemployed Percent:	6.0%

Property Name:	KIM SON RESTAURANT
Recipient Name:	Kansas City, City of
Grant Type:	Assessment
Property Number:	JA12840210300000000
Parcel size:	.09
Latitude:	39.11209
Longitude:	-94.57648
HCM Label:	Address Matching-House Number
Map Scale:	1:24000
Point of Reference:	Entrance Point of a Facility or Station
Highlights:	Not reported
Datum:	World Geodetic System of 1984
Acres Property ID:	27362
IC Data Access:	Not reported
Start Date:	Not reported
Redev Completion Date:	Not reported
Completed Date:	Not reported
Acres Cleaned Up:	Not reported
Cleanup Funding:	Not reported
Cleanup Funding Source:	Not reported
Assessment Funding:	Not reported
Assessment Funding Source:	Not reported
Redevelopment Funding:	Not reported
Redev. Funding Source:	Not reported
Redev. Funding Entity Name:	Not reported
Redevelopment Start Date:	Not reported
Assessment Funding Entity:	Not reported
Cleanup Funding Entity:	Not reported
Grant Type:	N/A
Accomplishment Type:	Phase II Environmental Assessment
Accomplishment Count:	0
Cooperative Agreement Number:	98737001
Start Date:	11/09/2005 00:00:00
Ownership Entity:	Private
Completion Date:	11/09/2005 00:00:00
Current Owner:	Tina Nguyen
Did Owner Change:	N
Cleanup Required:	N
Video Available:	Not reported
Photo Available:	Not reported
Institutional Controls Required:	N
IC Category Proprietary Controls:	Not reported
IC Cat. Info. Devices:	Not reported

Map ID  
Direction  
Distance  
Elevation

MAP FINDINGS

Site

Database(s)

EDR ID Number  
EPA ID Number

**KIM SON RESTAURANT (Continued)**

**1016346332**

IC Cat. Gov. Controls:	Not reported
IC Cat. Enforcement Permit Tools:	Not reported
IC in place date:	Not reported
IC in place:	U
State/tribal program date:	Not reported
State/tribal program ID:	Not reported
State/tribal NFA date:	Not reported
Air contaminated:	Not reported
Air cleaned:	Not reported
Asbestos found:	Not reported
Asbestos cleaned:	Not reported
Controlled substance found:	Not reported
Controlled substance cleaned:	Not reported
Drinking water affected:	Not reported
Drinking water cleaned:	Not reported
Groundwater affected:	Not reported
Groundwater cleaned:	Not reported
Lead contaminant found:	Not reported
Lead cleaned up:	Not reported
No media affected:	Not reported
Unknown media affected:	Not reported
Other cleaned up:	Not reported
Other metals found:	Not reported
Other metals cleaned:	Not reported
Other contaminants found:	Not reported
Other contams found description:	Not reported
PAHs found:	Not reported
PAHs cleaned up:	Not reported
PCBs found:	Not reported
PCBs cleaned up:	Not reported
Petro products found:	Not reported
Petro products cleaned:	Not reported
Sediments found:	Not reported
Sediments cleaned:	Not reported
Soil affected:	Not reported
Soil cleaned up:	Not reported
Surface water cleaned:	Not reported
VOCs found:	Not reported
VOCs cleaned:	Not reported
Cleanup other description:	Not reported
Num. of cleanup and re-dev. jobs:	Not reported
Past use greenspace acreage:	Not reported
Past use residential acreage:	Not reported
Surface Water:	Not reported
Past use commercial acreage:	Not reported
Past use industrial acreage:	Not reported
Future use greenspace acreage:	Not reported
Future use residential acreage:	Not reported
Future use commercial acreage:	Not reported
Future use industrial acreage:	Not reported
Greenspace acreage and type:	Not reported
Superfund Fed. landowner flag:	Not reported
Arsenic cleaned up:	Not reported
Cadmium cleaned up:	Not reported
Chromium cleaned up:	Not reported
Copper cleaned up:	Not reported
Iron cleaned up:	Not reported

Map ID  
Direction  
Distance  
Elevation

MAP FINDINGS

Site

Database(s)

EDR ID Number  
EPA ID Number

**KIM SON RESTAURANT (Continued)**

**1016346332**

mercury cleaned up:	Not reported
Nickel Cleaned Up:	Not reported
No clean up:	Not reported
Pesticides cleaned up:	Not reported
Selenium cleaned up:	Not reported
SVOCs cleaned up:	Not reported
Unknown clean up:	Not reported
Arsenic contaminant found:	Not reported
Cadmium contaminant found:	Not reported
Chromium contaminant found:	Not reported
Copper contaminant found:	Not reported
Iron contaminant found:	Not reported
Mercury contaminant found:	Not reported
Nickel contaminant found:	Not reported
No contaminant found:	Not reported
Pesticides contaminant found:	Not reported
Selenium contaminant found:	Not reported
SVOCs contaminant found:	Not reported
Unknown contaminant found:	Not reported
Future Use: Multistory	Not reported
Media affected Building Material:	Not reported
Media affected indoor air:	Not reported
Building material media cleaned up:	Not reported
Indoor air media cleaned up:	Not reported
Unknown media cleaned up:	Not reported
Past Use: Multistory	Not reported
Property Description:	Current Use: commercial building - Kim Son Restaurant.
Below Poverty Number:	771
Below Poverty Percent:	24.6%
Median Income:	4052
Median Income Number:	1286
Median Income Percent:	41.1%
Vacant Housing Number:	163
Vacant Housing Percent:	9.5%
Unemployed Number:	188
Unemployed Percent:	6.0%

**FINDS:**

Registry ID: 110038706479

**Environmental Interest/Information System**

US EPA Assessment, Cleanup and Redevelopment Exchange System (ACRES)  
is an federal online database for Brownfields Grantees to  
electronically submit data directly to EPA.

[Click this hyperlink](#) while viewing on your computer to access  
additional FINDS: detail in the EDR Site Report.

Map ID  
Direction  
Distance  
Elevation

MAP FINDINGS

Site

Database(s)

EDR ID Number  
EPA ID Number

**F19** **COLUMBUS PARK REDEVELOPMENT**  
**SE** **400 & 401 CHARLOTTE ST**  
**< 1/8** **KANSAS CITY, MO 64106**  
**0.109 mi.**  
**576 ft.** **Site 2 of 5 in cluster F**

**VCP** **S111004698**  
**SMARS** **N/A**

**Relative:**  
**Higher**

VCP:

**Actual:**  
**832 ft.**

Northing: 4330247.688  
Easting: 363818.944  
Facility Status: Cert. of Completion Issued  
Activity Use: Not reported  
Manager: Bobbie Pennington  
Cert. of completion issued: 4/22/2014  
Application Received: 4/4/2011  
State Funded: Not reported  
Federal Funded: Not reported  
Acreage: 1.99  
Operable Unit: Columbus Park Redevelopment  
Site Description: 400 and 401 Charlotte Street are located in a mixed commercial and residential area in Kansas City, Missouri. 400 Charlotte Street was occupied by various freight lines from 1951 until 1980. The property sat vacant until 1990 when Heart Of America Produce Co. began operation. The property is currently vacant and mostly covered by vegetation. Based on a review of historical resources, 401 Charlotte Street was owned by Toedbusch Transfer Inc. from 1951 to 1970 when the property transferred to Saraan Truck Rental. The property sat vacant from 1985 to 1995 when Northern Pipeline began operation. Coach USA obtained the property in 2006. This facility has been identified as an active leaking underground storage tank (LUST) site, and a No Further Action letter was issued 2006 by the Missouri Department of Natural Resources in regards to the LUST issue. The property is currently occupied by a building and parking lot that is operated by White Knight Limousines.

Contaminant: Arsenic, Metals, Cadmium, Chromium, Lead, PAHs

SMARS:

SM Number: 12298  
CERCLIS: Not reported  
Ownership: VCP  
Superfund Ownership: No  
Voluntary Cleanup Ownership: Yes  
Federal Facilities Ownership: No  
Permits Ownership: No  
NPL Date: Not reported  
Tank Site Identification #: ST0003233  
Tank Remediation #: R006954  
Registry: No  
Site Code: Not reported  
Other Site Code: Not reported

Map ID  
Direction  
Distance  
Elevation

MAP FINDINGS

EDR ID Number  
EPA ID Number

H20  
ENE  
< 1/8  
0.110 mi.  
580 ft.

**SPIRE MISSOURI INC STATION A SOUTH**  
**901 E 1ST ST STATION A SOUTH**  
**KANSAS CITY, MO 64106**

RCRA-CESQG

1006931003  
MOR000512392

Site 1 of 3 in cluster H

Relative:  
Lower

RCRA-CESQG:

Actual:  
760 ft.

Date form received by agency: 10/30/2017  
Facility name: SPIRE MISSOURI INC STATION A SOUTH  
Facility address: 901 E 1ST ST STATION A SOUTH  
KANSAS CITY, MO 64106  
EPA ID: MOR000512392  
Mailing address: 700 MARKET ST  
ST LOUIS, MO 63101-1829  
Contact: STEVEN DONATIELLO  
Contact address: 700 MARKET ST  
ST LOUIS, MO 63101-1829  
Contact country: US  
Contact telephone: 314-307-5948  
Contact email: STEVEN.DONATIELLO@SPIREENERGY.COM  
EPA Region: 07  
Land type: Private  
Classification: Conditionally Exempt Small Quantity Generator  
Description: Handler: generates 100 kg or less of hazardous waste per calendar month, and accumulates 1000 kg or less of hazardous waste at any time; or generates 1 kg or less of acutely hazardous waste per calendar month, and accumulates at any time: 1 kg or less of acutely hazardous waste; or 100 kg or less of any residue or contaminated soil, waste or other debris resulting from the cleanup of a spill, into or on any land or water, of acutely hazardous waste; or generates 100 kg or less of any residue or contaminated soil, waste or other debris resulting from the cleanup of a spill, into or on any land or water, of acutely hazardous waste during any calendar month, and accumulates at any time: 1 kg or less of acutely hazardous waste; or 100 kg or less of any residue or contaminated soil, waste or other debris resulting from the cleanup of a spill, into or on any land or water, of acutely hazardous waste

Owner/Operator Summary:

Owner/operator name: SPIRE MISSOURI INC  
Owner/operator address: 700 MARKET ST  
ST LOUIS, MO 63101  
Owner/operator country: US  
Owner/operator telephone: 314-621-6960  
Owner/operator email: Not reported  
Owner/operator fax: Not reported  
Owner/operator extension: Not reported  
Legal status: Private  
Owner/Operator Type: Operator  
Owner/Op start date: 08/30/2017  
Owner/Op end date: Not reported

Owner/operator name: SPIRE MISSOURI INC  
Owner/operator address: 700 MARKET ST  
ST LOUIS, MO 63101  
Owner/operator country: US  
Owner/operator telephone: 314-621-6960  
Owner/operator email: Not reported  
Owner/operator fax: Not reported

Map ID  
Direction  
Distance  
Elevation

MAP FINDINGS

Site

Database(s)

EDR ID Number  
EPA ID Number

**SPIRE MISSOURI INC STATION A SOUTH (Continued)**

**1006931003**

Owner/operator extension: Not reported  
Legal status: Private  
Owner/Operator Type: Owner  
Owner/Op start date: 08/30/2017  
Owner/Op end date: Not reported

Handler Activities Summary:

U.S. importer of hazardous waste: No  
Mixed waste (haz. and radioactive): No  
Recycler of hazardous waste: No  
Transporter of hazardous waste: No  
Treater, storer or disposer of HW: No  
Underground injection activity: No  
On-site burner exemption: No  
Furnace exemption: No  
Used oil fuel burner: No  
Used oil processor: No  
User oil refiner: No  
Used oil fuel marketer to burner: No  
Used oil Specification marketer: No  
Used oil transfer facility: No  
Used oil transporter: No

. Waste code: D001  
. Waste name: IGNITABLE HAZARDOUS WASTES ARE THOSE WASTES WHICH HAVE A FLASHPOINT OF LESS THAN 140 DEGREES FAHRENHEIT AS DETERMINED BY A PENSKEY-MARTENS CLOSED CUP FLASH POINT TESTER. ANOTHER METHOD OF DETERMINING THE FLASH POINT OF A WASTE IS TO REVIEW THE MATERIAL SAFETY DATA SHEET, WHICH CAN BE OBTAINED FROM THE MANUFACTURER OR DISTRIBUTOR OF THE MATERIAL. LACQUER THINNER IS AN EXAMPLE OF A COMMONLY USED SOLVENT WHICH WOULD BE CONSIDERED AS IGNITABLE HAZARDOUS WASTE.

Historical Generators:

Date form received by agency: 06/12/2015  
Site name: LACLEDE GAS COMPANY DBA MISSOURI GAS ENERGY  
Classification: Conditionally Exempt Small Quantity Generator

. Waste code: D001  
. Waste name: IGNITABLE HAZARDOUS WASTES ARE THOSE WASTES WHICH HAVE A FLASHPOINT OF LESS THAN 140 DEGREES FAHRENHEIT AS DETERMINED BY A PENSKEY-MARTENS CLOSED CUP FLASH POINT TESTER. ANOTHER METHOD OF DETERMINING THE FLASH POINT OF A WASTE IS TO REVIEW THE MATERIAL SAFETY DATA SHEET, WHICH CAN BE OBTAINED FROM THE MANUFACTURER OR DISTRIBUTOR OF THE MATERIAL. LACQUER THINNER IS AN EXAMPLE OF A COMMONLY USED SOLVENT WHICH WOULD BE CONSIDERED AS IGNITABLE HAZARDOUS WASTE.

Date form received by agency: 12/19/2014  
Site name: LACLEDE GAS COMPANY DBA MISSOURI GAS ENERGY  
Classification: Conditionally Exempt Small Quantity Generator

. Waste code: D001  
. Waste name: IGNITABLE HAZARDOUS WASTES ARE THOSE WASTES WHICH HAVE A FLASHPOINT OF LESS THAN 140 DEGREES FAHRENHEIT AS DETERMINED BY A PENSKEY-MARTENS CLOSED CUP FLASH POINT TESTER. ANOTHER METHOD OF DETERMINING THE FLASH POINT OF A WASTE IS TO REVIEW THE MATERIAL SAFETY DATA SHEET, WHICH CAN BE OBTAINED FROM THE MANUFACTURER OR DISTRIBUTOR OF THE

Map ID  
Direction  
Distance  
Elevation

MAP FINDINGS

Site

Database(s)

EDR ID Number  
EPA ID Number

**SPIRE MISSOURI INC STATION A SOUTH (Continued)**

**1006931003**

MATERIAL. LACQUER THINNER IS AN EXAMPLE OF A COMMONLY USED SOLVENT WHICH WOULD BE CONSIDERED AS IGNITABLE HAZARDOUS WASTE.

Date form received by agency: 09/23/2013

Site name: LACLEDE GAS COMPANY DBA MISSOURI GAS ENERGY

Classification: Conditionally Exempt Small Quantity Generator

. Waste code: D001

. Waste name: IGNITABLE HAZARDOUS WASTES ARE THOSE WASTES WHICH HAVE A FLASHPOINT OF LESS THAN 140 DEGREES FAHRENHEIT AS DETERMINED BY A PENSKEY-MARTENS CLOSED CUP FLASH POINT TESTER. ANOTHER METHOD OF DETERMINING THE FLASH POINT OF A WASTE IS TO REVIEW THE MATERIAL SAFETY DATA SHEET, WHICH CAN BE OBTAINED FROM THE MANUFACTURER OR DISTRIBUTOR OF THE MATERIAL. LACQUER THINNER IS AN EXAMPLE OF A COMMONLY USED SOLVENT WHICH WOULD BE CONSIDERED AS IGNITABLE HAZARDOUS WASTE.

Date form received by agency: 03/13/2008

Site name: STATION A SOUTH FMGP

Classification: Not a generator, verified

Date form received by agency: 04/24/2003

Site name: STATION A SOUTH FMGP

Classification: Small Quantity Generator

. Waste code: D018

. Waste name: BENZENE

Violation Status: No violations found

**Evaluation Action Summary:**

Evaluation date: 04/29/2008

Evaluation: COMPLIANCE ASSISTANCE VISIT

Area of violation: Not reported

Date achieved compliance: Not reported

Evaluation lead agency: State

21  
SSW  
< 1/8  
0.110 mi.  
583 ft.

**WURZER JOHN GARAGE  
306 LOCUST  
KANSAS CITY, MO**

**EDR Hist Auto 1013770934  
N/A**

**Relative:  
Higher**

EDR Hist Auto

**Actual:  
822 ft.**

Year: Name:  
1930 WURZER JOHN GARAGE

Type:  
AUTOMOBILE GARAGES

Map ID  
Direction  
Distance  
Elevation

MAP FINDINGS

EDR ID Number  
EPA ID Number

**H22** **KANSAS CITY COAL GAS**  
**ENE** **101 CAMPBELL ST. AND 920 E. 1ST ST.**  
**< 1/8** **KANSAS CITY, MO 64106**  
**0.116 mi.**  
**615 ft.** **Site 2 of 3 in cluster H**

**VCP** **S112258221**  
**SMARS** **N/A**

**Relative:**  
**Lower**

VCP:

**Actual:**  
**761 ft.**

Northing: 4330542.8134  
Easting: 363958.7037  
Facility Status: Active/Investigation  
Activity Use: Not reported  
Manager: Chris Cady  
Cert. of completion issued: Not reported  
Application Received: 7/19/1999  
State Funded: Not reported  
Federal Funded: Not reported  
Acreage: 2.657  
Operable Unit: Kansas City Coal Gas-Station A  
Site Description: Kansas City Coal Gas-Station A is located near 1st and Campbell Streets, which is close to the north riverfront in Kansas City. The former manufactured gas plant (FMGP) consists of three parcels: North, South, and the "Railroad Parcel." Station A-North and South are both currently owned by Missouri Gas Energy (MGE), which is a parent company Southern Union, and are fenced and used for equipment and pipe storage. The FMGP operated from approximately 1868 to 1905 and was expanded from south to north during its operating period. No aboveground structures remain today, though gas holder foundations can be observed. Underground tar holders were located and a plume of naphthalene at levels that exceeded groundwater standards extended north from Station A-South all the way to the Riverfront Park Development site. Investigations were performed by Environmental Protection Agency (EPA) contractors, Missouri Department of Natural Resources, and the majority of investigations, were performed by MGE/Southern Union under the BVCP or Brownfields Voluntary Cleanup Program.

Contaminant: BTEX,Coal Tar,Semi-volatiles

SMARS:

SM Number: 10641  
CERCLIS: MOD985769058  
Ownership: VCP  
Superfund Ownership: Yes  
Voluntary Cleanup Ownership: Yes  
Federal Facilities Ownership: No  
Permits Ownership: No  
NPL Date: Not reported  
Tank Site Identification #: Not reported  
Tank Remediation #: Not reported  
Registry: No  
Site Code: 9125  
Other Site Code: Not reported

Map ID  
Direction  
Distance  
Elevation

MAP FINDINGS

EDR ID Number  
EPA ID Number

	Site	Database(s)	EDR ID Number EPA ID Number
<b>G23</b> <b>South</b> <b>&lt; 1/8</b> <b>0.118 mi.</b> <b>621 ft.</b>	<b>COLUMBUS PARK - MDOT: 401 CHERRY</b> <b>401 CHERRY</b> <b>KANSAS CITY, MO 64106</b>  <b>Site 2 of 6 in cluster G</b>	<b>US BROWNFIELDS</b>	<b>1024456288</b> <b>N/A</b>
<b>Relative:</b> <b>Higher</b>	US BROWNFIELDS:		
<b>Actual:</b> <b>808 ft.</b>	Property Name:	COLUMBUS PARK - MDOT: 401 CHERRY	
	Recipient Name:	Kansas City, City of	
	Grant Type:	Assessment	
	Property Number:	12840270800000000	
	Parcel size:	1.27	
	Latitude:	39.110686	
	Longitude:	-94.577109	
	HCM Label:	Not reported	
	Map Scale:	Not reported	
	Point of Reference:	Not reported	
	Highlights:	o	
	Datum:	World Geodetic System of 1984	
	Acres Property ID:	27365	
	IC Data Access:	Not reported	
	Start Date:	Not reported	
	Redev Completion Date:	Not reported	
	Completed Date:	Not reported	
	Acres Cleaned Up:	Not reported	
	Cleanup Funding:	Not reported	
	Cleanup Funding Source:	Not reported	
	Assessment Funding:	1133	
	Assessment Funding Source:	US EPA - Brownfields Assessment Cooperative Agreement	
	Redevelopment Funding:	Not reported	
	Redev. Funding Source:	Not reported	
	Redev. Funding Entity Name:	Not reported	
	Redevelopment Start Date:	Not reported	
	Assessment Funding Entity:	EPA	
	Cleanup Funding Entity:	Not reported	
	Grant Type:	Hazardous	
	Accomplishment Type:	Phase I Environmental Assessment	
	Accomplishment Count:	0	
	Cooperative Agreement Number:	98787101	
	Start Date:	01/14/2011 00:00:00	
	Ownership Entity:	Government	
	Completion Date:	01/28/2011 00:00:00	
	Current Owner:	Land Clearance for Redevelopment Authority	
	Did Owner Change:	Y	
	Cleanup Required:	U	
	Video Available:	N	
	Photo Available:	Y	
	Institutional Controls Required:	U	
	IC Category Proprietary Controls:	Not reported	
	IC Cat. Info. Devices:	Not reported	
	IC Cat. Gov. Controls:	Not reported	
	IC Cat. Enforcement Permit Tools:	Not reported	
	IC in place date:	Not reported	
	IC in place:	N	
	State/tribal program date:	Not reported	
	State/tribal program ID:	Not reported	
	State/tribal NFA date:	Not reported	
	Air contaminated:	Not reported	
	Air cleaned:	Not reported	

Map ID  
Direction  
Distance  
Elevation

MAP FINDINGS

Site

Database(s)

EDR ID Number  
EPA ID Number

**COLUMBUS PARK - MDOT: 401 CHERRY (Continued)**

**1024456288**

Asbestos found:	Not reported
Asbestos cleaned:	Not reported
Controlled substance found:	Not reported
Controlled substance cleaned:	Not reported
Drinking water affected:	Not reported
Drinking water cleaned:	Not reported
Groundwater affected:	Not reported
Groundwater cleaned:	Not reported
Lead contaminant found:	Not reported
Lead cleaned up:	Not reported
No media affected:	Not reported
Unknown media affected:	Not reported
Other cleaned up:	Not reported
Other metals found:	Not reported
Other metals cleaned:	Not reported
Other contaminants found:	Not reported
Other contams found description:	Not reported
PAHs found:	Not reported
PAHs cleaned up:	Not reported
PCBs found:	Not reported
PCBs cleaned up:	Not reported
Petro products found:	Not reported
Petro products cleaned:	Not reported
Sediments found:	Not reported
Sediments cleaned:	Not reported
Soil affected:	Not reported
Soil cleaned up:	Not reported
Surface water cleaned:	Not reported
VOCs found:	Not reported
VOCs cleaned:	Not reported
Cleanup other description:	Not reported
Num. of cleanup and re-dev. jobs:	Not reported
Past use greenspace acreage:	Not reported
Past use residential acreage:	Not reported
Surface Water:	Not reported
Past use commercial acreage:	Not reported
Past use industrial acreage:	1.27
Future use greenspace acreage:	Not reported
Future use residential acreage:	Not reported
Future use commercial acreage:	Not reported
Future use industrial acreage:	Not reported
Greenspace acreage and type:	Not reported
Superfund Fed. landowner flag:	Y
Arsenic cleaned up:	Not reported
Cadmium cleaned up:	Not reported
Chromium cleaned up:	Not reported
Copper cleaned up:	Not reported
Iron cleaned up:	Not reported
mercury cleaned up:	Not reported
Nickel Cleaned Up:	Not reported
No clean up:	Not reported
Pesticides cleaned up:	Not reported
Selenium cleaned up:	Not reported
SVOCs cleaned up:	Not reported
Unknown clean up:	Not reported
Arsenic contaminant found:	Not reported
Cadmium contaminant found:	Not reported

Map ID  
Direction  
Distance  
Elevation

MAP FINDINGS

Site

Database(s)

EDR ID Number  
EPA ID Number

**COLUMBUS PARK - MDOT: 401 CHERRY (Continued)**

**1024456288**

Chromium contaminant found:	Not reported
Copper contaminant found:	Not reported
Iron contaminant found:	Not reported
Mercury contaminant found:	Not reported
Nickel contaminant found:	Not reported
No contaminant found:	Not reported
Pesticides contaminant found:	Not reported
Selenium contaminant found:	Not reported
SVOCs contaminant found:	Not reported
Unknown contaminant found:	Not reported
Future Use: Multistory	Not reported
Media affected Bluiding Material:	Not reported
Media affected indoor air:	Not reported
Building material media cleaned up:	Not reported
Indoor air media cleaned up:	Not reported
Unknown media cleaned up:	Not reported
Past Use: Multistory	Not reported
Property Description:	The 401 Cherry Street parcel is an approximate 218-foot by 250-foot lot occupied by a single-story, slab-on-grade, L-shaped multi-bay garage/storage structure, approximately 9,200 square feet in size. The structure has office space located in the northwest corner. The Property has been owned by MoDOT since 1975. At the time of the Phase I ESA Update, the site was vacated and unused. Historically, the 401 Cherry Street parcel appears to have been residentially developed from sometime before 1896 until the late 1950s or early 1960s. By the late 1960s, the Property appeared to have been occupied by an L-shaped storage building, similar to the existing maintenance facility structure currently located at the Property.
Below Poverty Number:	779
Below Poverty Percent:	24.5%
Meidan Income:	4232
Meidan Income Number:	1306
Meidan Income Percent:	41.2%
Vacant Housing Number:	174
Vacant Housing Percent:	9.9%
Unemployed Number:	191
Unemployed Percent:	6.0%
Property Name:	COLUMBUS PARK - MDOT: 401 CHERRY
Recipient Name:	Kansas City, City of
Grant Type:	Assessment
Property Number:	12840270800000000
Parcel size:	1.27
Latitude:	39.110686
Longitude:	-94.577109
HCM Label:	Not reported
Map Scale:	Not reported
Point of Reference:	Not reported
Highlights:	o
Datum:	World Geodetic System of 1984
Acres Property ID:	27365
IC Data Access:	Not reported
Start Date:	Not reported
Redev Completion Date:	Not reported
Completed Date:	Not reported
Acres Cleaned Up:	Not reported
Cleanup Funding:	Not reported

Map ID  
Direction  
Distance  
Elevation

MAP FINDINGS

Site

Database(s)

EDR ID Number  
EPA ID Number

**COLUMBUS PARK - MDOT: 401 CHERRY (Continued)**

**1024456288**

Cleanup Funding Source:	Not reported
Assessment Funding:	1992
Assessment Funding Source:	US EPA - Brownfields Assessment Cooperative Agreement
Redevelopment Funding:	Not reported
Redev. Funding Source:	Not reported
Redev. Funding Entity Name:	Not reported
Redevelopment Start Date:	Not reported
Assessment Funding Entity:	Not reported
Cleanup Funding Entity:	Not reported
Grant Type:	Hazardous
Accomplishment Type:	Phase I Environmental Assessment
Accomplishment Count:	1
Cooperative Agreement Number:	98737001
Start Date:	01/21/2005 00:00:00
Ownership Entity:	Government
Completion Date:	01/21/2005 00:00:00
Current Owner:	Land Clearance for Redevelopment Authority
Did Owner Change:	Y
Cleanup Required:	U
Video Available:	N
Photo Available:	Y
Institutional Controls Required:	U
IC Category Proprietary Controls:	Not reported
IC Cat. Info. Devices:	Not reported
IC Cat. Gov. Controls:	Not reported
IC Cat. Enforcement Permit Tools:	Not reported
IC in place date:	Not reported
IC in place:	N
State/tribal program date:	Not reported
State/tribal program ID:	Not reported
State/tribal NFA date:	Not reported
Air contaminated:	Not reported
Air cleaned:	Not reported
Asbestos found:	Not reported
Asbestos cleaned:	Not reported
Controlled substance found:	Not reported
Controlled substance cleaned:	Not reported
Drinking water affected:	Not reported
Drinking water cleaned:	Not reported
Groundwater affected:	Not reported
Groundwater cleaned:	Not reported
Lead contaminant found:	Not reported
Lead cleaned up:	Not reported
No media affected:	Not reported
Unknown media affected:	Not reported
Other cleaned up:	Not reported
Other metals found:	Not reported
Other metals cleaned:	Not reported
Other contaminants found:	Not reported
Other contams found description:	Not reported
PAHs found:	Not reported
PAHs cleaned up:	Not reported
PCBs found:	Not reported
PCBs cleaned up:	Not reported
Petro products found:	Not reported
Petro products cleaned:	Not reported
Sediments found:	Not reported

Map ID  
Direction  
Distance  
Elevation

MAP FINDINGS

Site

Database(s)

EDR ID Number  
EPA ID Number

**COLUMBUS PARK - MDOT: 401 CHERRY (Continued)**

**1024456288**

Sediments cleaned:	Not reported
Soil affected:	Not reported
Soil cleaned up:	Not reported
Surface water cleaned:	Not reported
VOCs found:	Not reported
VOCs cleaned:	Not reported
Cleanup other description:	Not reported
Num. of cleanup and re-dev. jobs:	Not reported
Past use greenspace acreage:	Not reported
Past use residential acreage:	Not reported
Surface Water:	Not reported
Past use commercial acreage:	Not reported
Past use industrial acreage:	1.27
Future use greenspace acreage:	Not reported
Future use residential acreage:	Not reported
Future use commercial acreage:	Not reported
Future use industrial acreage:	Not reported
Greenspace acreage and type:	Not reported
Superfund Fed. landowner flag:	Y
Arsenic cleaned up:	Not reported
Cadmium cleaned up:	Not reported
Chromium cleaned up:	Not reported
Copper cleaned up:	Not reported
Iron cleaned up:	Not reported
mercury cleaned up:	Not reported
Nickel Cleaned Up:	Not reported
No clean up:	Not reported
Pesticides cleaned up:	Not reported
Selenium cleaned up:	Not reported
SVOCs cleaned up:	Not reported
Unknown clean up:	Not reported
Arsenic contaminant found:	Not reported
Cadmium contaminant found:	Not reported
Chromium contaminant found:	Not reported
Copper contaminant found:	Not reported
Iron contaminant found:	Not reported
Mercury contaminant found:	Not reported
Nickel contaminant found:	Not reported
No contaminant found:	Not reported
Pesticides contaminant found:	Not reported
Selenium contaminant found:	Not reported
SVOCs contaminant found:	Not reported
Unknown contaminant found:	Not reported
Future Use: Multistory	Not reported
Media affected Bluiding Material:	Not reported
Media affected indoor air:	Not reported
Building material media cleaned up:	Not reported
Indoor air media cleaned up:	Not reported
Unknown media cleaned up:	Not reported
Past Use: Multistory	Not reported
Property Description:	The 401 Cherry Street parcel is an approximate 218-foot by 250-foot lot occupied by a single-story, slab-on-grade, L-shaped multi-bay garage/storage structure, approximately 9,200 square feet in size. The structure has office space located in the northwest corner. The Property has been owned by MoDOT since 1975. At the time of the Phase I ESA Update, the site was vacated and unused. Historically, the 401 Cherry Street parcel appears to have been residentially developed from

Map ID  
Direction  
Distance  
Elevation

MAP FINDINGS

Site

Database(s)

EDR ID Number  
EPA ID Number

**COLUMBUS PARK - MDOT: 401 CHERRY (Continued)**

**1024456288**

sometime before 1896 until the late 1950s or early 1960s. By the late 1960s, the Property appeared to have been occupied by an L-shaped storage building, similar to the existing maintenance facility structure currently located at the Property.

Below Poverty Number: 779  
Below Poverty Percent: 24.5%  
Meidan Income: 4232  
Meidan Income Number: 1306  
Meidan Income Percent: 41.2%  
Vacant Housing Number: 174  
Vacant Housing Percent: 9.9%  
Unemployed Number: 191  
Unemployed Percent: 6.0%

Property Name: COLUMBUS PARK - MDOT: 401 CHERRY  
Recipient Name: Kansas City, City of  
Grant Type: Assessment  
Property Number: 12840270800000000  
Parcel size: 1.27  
Latitude: 39.110686  
Longitude: -94.577109  
HCM Label: Not reported  
Map Scale: Not reported  
Point of Reference: Not reported  
Highlights: o  
Datum: World Geodetic System of 1984  
Acres Property ID: 27365  
IC Data Access: Not reported  
Start Date: Not reported  
Redev Completion Date: Not reported  
Completed Date: Not reported  
Acres Cleaned Up: Not reported  
Cleanup Funding: Not reported  
Cleanup Funding Source: Not reported  
Assessment Funding: Not reported  
Assessment Funding Source: Not reported  
Redevelopment Funding: Not reported  
Redev. Funding Source: Not reported  
Redev. Funding Entity Name: Not reported  
Redevelopment Start Date: Not reported  
Assessment Funding Entity: Not reported  
Cleanup Funding Entity: Not reported  
Grant Type: Hazardous  
Accomplishment Type: Phase II Environmental Assessment  
Accomplishment Count: 0  
Cooperative Agreement Number: 98737001  
Start Date: 09/11/2005 00:00:00  
Ownership Entity: Government  
Completion Date: 11/09/2005 00:00:00  
Current Owner: Land Clearance for Redevelopment Authority  
Did Owner Change: Y  
Cleanup Required: U  
Video Available: N  
Photo Available: Y  
Institutional Controls Required: U  
IC Category Proprietary Controls: Not reported  
IC Cat. Info. Devices: Not reported

Map ID  
Direction  
Distance  
Elevation

MAP FINDINGS

Site

Database(s)

EDR ID Number  
EPA ID Number

**COLUMBUS PARK - MDOT: 401 CHERRY (Continued)**

**1024456288**

IC Cat. Gov. Controls:	Not reported
IC Cat. Enforcement Permit Tools:	Not reported
IC in place date:	Not reported
IC in place:	N
State/tribal program date:	Not reported
State/tribal program ID:	Not reported
State/tribal NFA date:	Not reported
Air contaminated:	Not reported
Air cleaned:	Not reported
Asbestos found:	Not reported
Asbestos cleaned:	Not reported
Controlled substance found:	Not reported
Controlled substance cleaned:	Not reported
Drinking water affected:	Not reported
Drinking water cleaned:	Not reported
Groundwater affected:	Not reported
Groundwater cleaned:	Not reported
Lead contaminant found:	Not reported
Lead cleaned up:	Not reported
No media affected:	Not reported
Unknown media affected:	Not reported
Other cleaned up:	Not reported
Other metals found:	Not reported
Other metals cleaned:	Not reported
Other contaminants found:	Not reported
Other contams found description:	Not reported
PAHs found:	Not reported
PAHs cleaned up:	Not reported
PCBs found:	Not reported
PCBs cleaned up:	Not reported
Petro products found:	Not reported
Petro products cleaned:	Not reported
Sediments found:	Not reported
Sediments cleaned:	Not reported
Soil affected:	Not reported
Soil cleaned up:	Not reported
Surface water cleaned:	Not reported
VOCs found:	Not reported
VOCs cleaned:	Not reported
Cleanup other description:	Not reported
Num. of cleanup and re-dev. jobs:	Not reported
Past use greenspace acreage:	Not reported
Past use residential acreage:	Not reported
Surface Water:	Not reported
Past use commercial acreage:	Not reported
Past use industrial acreage:	1.27
Future use greenspace acreage:	Not reported
Future use residential acreage:	Not reported
Future use commercial acreage:	Not reported
Future use industrial acreage:	Not reported
Greenspace acreage and type:	Not reported
Superfund Fed. landowner flag:	Y
Arsenic cleaned up:	Not reported
Cadmium cleaned up:	Not reported
Chromium cleaned up:	Not reported
Copper cleaned up:	Not reported
Iron cleaned up:	Not reported

Map ID  
Direction  
Distance  
Elevation

MAP FINDINGS

Site

Database(s)

EDR ID Number  
EPA ID Number

**COLUMBUS PARK - MDOT: 401 CHERRY (Continued)**

**1024456288**

mercury cleaned up: Not reported  
Nickel Cleaned Up: Not reported  
No clean up: Not reported  
Pesticides cleaned up: Not reported  
Selenium cleaned up: Not reported  
SVOCs cleaned up: Not reported  
Unknown clean up: Not reported  
Arsenic contaminant found: Not reported  
Cadmium contaminant found: Not reported  
Chromium contaminant found: Not reported  
Copper contaminant found: Not reported  
Iron contaminant found: Not reported  
Mercury contaminant found: Not reported  
Nickel contaminant found: Not reported  
No contaminant found: Not reported  
Pesticides contaminant found: Not reported  
Selenium contaminant found: Not reported  
SVOCs contaminant found: Not reported  
Unknown contaminant found: Not reported  
Future Use: Multistory Not reported  
Media affected Bluiding Material: Not reported  
Media affected indoor air: Not reported  
Building material media cleaned up: Not reported  
Indoor air media cleaned up: Not reported  
Unknown media cleaned up: Not reported  
Past Use: Multistory Not reported  
Property Description:

The 401 Cherry Street parcel is an approximate 218-foot by 250-foot lot occupied by a single-story, slab-on-grade, L-shaped multi-bay garage/storage structure, approximately 9,200 square feet in size. The structure has office space located in the northwest corner. The Property has been owned by MoDOT since 1975. At the time of the Phase I ESA Update, the site was vacated and unused. Historically, the 401 Cherry Street parcel appears to have been residentially developed from sometime before 1896 until the late 1950s or early 1960s. By the late 1960s, the Property appeared to have been occupied by an L-shaped storage building, similar to the existing maintenance facility structure currently located at the Property.

Below Poverty Number: 779  
Below Poverty Percent: 24.5%  
Meidan Income: 4232  
Meidan Income Number: 1306  
Meidan Income Percent: 41.2%  
Vacant Housing Number: 174  
Vacant Housing Percent: 9.9%  
Unemployed Number: 191  
Unemployed Percent: 6.0%

**G24**  
**South**  
**< 1/8**  
**0.118 mi.**  
**622 ft.**

**MO HIGHWAY & TRANSPORTATION DEPARTM**  
**CHERRY AND 4TH**  
**KANSAS CITY, MO 64106**  
**Site 3 of 6 in cluster G**

**LUST** **U003980808**  
**UST** **N/A**

**Relative:**  
**Higher**  
**Actual:**  
**808 ft.**

**LUST:**  
Facility ID: ST5800250  
Region: KC - Kansas City Regional Office  
Lat/Long (dms): Not reported  
Spill Number: Not reported

Map ID  
Direction  
Distance  
Elevation

MAP FINDINGS

Site

Database(s)

EDR ID Number  
EPA ID Number

**MO HIGHWAY & TRANSPORTATION DEPARTM (Continued)**

**U003980808**

Release Date: 04/27/1991  
Release Type: UNDERGROUND STORAGE TANK  
Date Cleanup Started: 04/27/1991  
Date Cleanup Finished: 05/20/1991  
Expedited: No  
Expedited Date: Not reported  
Expenditures From The American Recovery and Reinvestment Act of 2009: No  
Reopened Date: Not reported  
Number Of Remediation Monitoring Wells: 0  
Active: No  
**Date Of NFA Letter From DNR: Not reported**  
Date Record Meets Archive Criteria: Not reported  
Remediation ID: R002338  
Rank: Not reported  
Emergency Response Date: Not reported  
Emergency Cleanup Start: Not reported  
Referred To DGLS for Investigation: Not reported  
Contractor Performing Clean Up: Not reported  
RBCA NFA: No  
Project Manager: L  
Next Correspondence/Update With Fac: Not reported  
Date Added: 06/30/1995  
Date Record Edited: 09/19/1996  
Person Adding Or Editing Record: N\$TAYLK  
Facility Sent To State Archive: Yes  
Date Remediation Unit Closed The File: Not reported  
Site Affectd By Funding Level From PSTIF: No  
General Comments: Not reported

**UST:**

Facility ID: ST5800250  
Region: KC  
Easting: 363695.667  
Northing: 4330186.38  
Owner Of Geospatial Data: Hazardous Waste Program  
Geospatial Data Collected By: CON\_HILL,JUSTIN  
Date GIS Data Collected: 02/06/2014  
Lat/Long: 39.1103839 / -94.577311  
Lat/Long (dms): Not reported

**Tanks:**

**Owner:**

Owner ID: Not reported  
Owner Name: Not reported  
Owner Address: Not reported  
Owner City,St,Zip: Not reported  
Owner County Code: Not reported  
Owner Phone: Not reported  
Mail Was Not Deliverable: Not reported  
Is Owner Active?: Not reported  
Date Registration Received: Not reported  
Date Record Added: Not reported  
Date Record Edited: Not reported  
Name of Person Editing Record: Not reported

Tank ID: Not reported

Map ID  
Direction  
Distance  
Elevation

MAP FINDINGS

Site

Database(s)

EDR ID Number  
EPA ID Number

MO HIGHWAY & TRANSPORTATION DEPARTM (Continued)

U003980808

Tank Double Wall:	Not reported	
Tank Type:	Not reported	
<b>Tank Status:</b>	<b>Not reported</b>	
Meet 98 Update Requirements:	Not reported	
Date Tank Installed:	Not reported	
Tank Material:	Not reported	
Code for Tank Material Manufacturer:	Not reported	
Code for Tank Installer:	Not reported	
Other Type Of Tank Material:	Not reported	
Tank Internal Protection:	Not reported	
Other Tank Internal Protection:	Not reported	
Tank Internal Protection Date:	Not reported	
Tank External Protection:	Not reported	
Other Type Tank Extrn Protec:	Not reported	
Tank External Protec Date:	Not reported	
Date Tank Last Used:	Not reported	
Date Tank Permanently Closed/ Removed:	Not reported	
Dt Tk Exp Brought InUse/Internal Tracking:	Not reported	Not reported
Tank Fees Waived:	Not reported	
Expedite Closure On Tank?:	Not reported	
Responsible Person Expediting Closure:	Not reported	
Temporary Status Verified Date:	Not reported	
Admin Fee 585:	Not reported	
Date Administratively Closed:	Not reported	
Date Record Added:	Not reported	
Date Record Edited:	Not reported	
Person Adding/Editing Record:	Not reported	
Date Of NFA Letter:	Not reported	
Is Tank Used For Emergency Generator:	Not reported	
Date Closure Notice Received:	Not reported	
Date Of Approval Letter:	Not reported	
Firm Closing Tank:	Not reported	
Date Closure Report Received:	Not reported	
Registration End Date:	Not reported	
LockOut Flag:	Not reported	
Comments:	Not reported	

Tank Aug 2011:

Facility Id:	ST5800250
Tank Id:	Not reported
Site Usage:	Not reported
Risk Type:	Not reported
Soil Type:	Not reported
GW Flow:	Not reported
Offsite Impact:	Not reported
Free Product:	Not reported
Drinking Water:	Not reported
Closed Under:	Not reported
No Drinking Wells:	Not reported
No Buildings:	Not reported
Vapor Barrier:	Not reported
St Louis Mo:	Not reported
Special Well Area:	Not reported
Surface Cap:	Not reported
No Excavation:	Not reported

Map ID  
Direction  
Distance  
Elevation

MAP FINDINGS

Site

Database(s)

EDR ID Number  
EPA ID Number

**G25**  
**South**  
**< 1/8**  
**0.120 mi.**  
**634 ft.**

**MODOT 4TH & CHERRY MAINTENANCE LOT**  
**601 E 4TH ST**  
**KANSAS CITY, MO 64106**

**RCRA NonGen / NLR**

**1014925313**  
**MOR000526137**

**Site 4 of 6 in cluster G**

**Relative:**  
**Higher**

RCRA NonGen / NLR:

**Actual:**  
**808 ft.**

Date form received by agency: 11/22/2011  
Facility name: MODOT 4TH & CHERRY MAINTENANCE LOT  
Facility address: 601 E 4TH ST  
KANSAS CITY, MO 64106  
EPA ID: MOR000526137  
Mailing address: PO BOX 270  
JEFFERSON CITY, MO 65102-0270  
Contact: STAN THESSEN  
Contact address: PO BOX 270  
JEFFERSON CITY, MO 65102-0270  
Contact country: US  
Contact telephone: 573-526-3599  
Contact email: STANLEY.THESSEN@MODOT.MO.GOV  
EPA Region: 07  
Land type: State  
Classification: Non-Generator  
Description: Handler: Non-Generators do not presently generate hazardous waste

**Owner/Operator Summary:**

Owner/operator name: MODOT  
Owner/operator address: PO BOX 270  
JEFFERSON CITY, MO 65102  
Owner/operator country: US  
Owner/operator telephone: 573-526-3599  
Owner/operator email: Not reported  
Owner/operator fax: Not reported  
Owner/operator extension: Not reported  
Legal status: State  
Owner/Operator Type: Operator  
Owner/Op start date: 10/20/2010  
Owner/Op end date: Not reported

Owner/operator name: MODOT  
Owner/operator address: PO BOX 270  
JEFFERSON CITY, MO 65102  
Owner/operator country: US  
Owner/operator telephone: 573-526-3599  
Owner/operator email: Not reported  
Owner/operator fax: Not reported  
Owner/operator extension: Not reported  
Legal status: State  
Owner/Operator Type: Owner  
Owner/Op start date: 10/20/2010  
Owner/Op end date: Not reported

**Handler Activities Summary:**

U.S. importer of hazardous waste: No  
Mixed waste (haz. and radioactive): No  
Recycler of hazardous waste: No  
Transporter of hazardous waste: No  
Treater, storer or disposer of HW: No

Map ID  
Direction  
Distance  
Elevation

MAP FINDINGS

Site

Database(s)

EDR ID Number  
EPA ID Number

**MODOT 4TH & CHERRY MAINTENANCE LOT (Continued)**

**1014925313**

Underground injection activity: No  
On-site burner exemption: No  
Furnace exemption: No  
Used oil fuel burner: No  
Used oil processor: No  
Used oil refiner: No  
Used oil fuel marketer to burner: No  
Used oil Specification marketer: No  
Used oil transfer facility: No  
Used oil transporter: No

**Historical Generators:**

Date form received by agency: 10/20/2010

Site name: MODOT 4TH & CHERRY MAINTENANCE LOT

Classification: Small Quantity Generator

Waste code: D001

Waste name: IGNITABLE HAZARDOUS WASTES ARE THOSE WASTES WHICH HAVE A FLASHPOINT OF LESS THAN 140 DEGREES FAHRENHEIT AS DETERMINED BY A PENSKEY-MARTENS CLOSED CUP FLASH POINT TESTER. ANOTHER METHOD OF DETERMINING THE FLASH POINT OF A WASTE IS TO REVIEW THE MATERIAL SAFETY DATA SHEET, WHICH CAN BE OBTAINED FROM THE MANUFACTURER OR DISTRIBUTOR OF THE MATERIAL. LACQUER THINNER IS AN EXAMPLE OF A COMMONLY USED SOLVENT WHICH WOULD BE CONSIDERED AS IGNITABLE HAZARDOUS WASTE.

Date form received by agency: 04/16/2007

Site name: MODOT #414

Classification: Conditionally Exempt Small Quantity Generator

Violation Status: No violations found

**Evaluation Action Summary:**

Evaluation date: 04/10/2007

Evaluation: COMPLIANCE ASSISTANCE VISIT

Area of violation: Not reported

Date achieved compliance: Not reported

Evaluation lead agency: State

**F26 COLUMBUS PARK - 810 E. 4TH STREET**  
**ESE 810 EAST 4TH STREET**  
**< 1/8 KANSAS CITY, MO 64106**

**US BROWNFIELDS 1016346617**  
**FINDS N/A**

**0.121 mi.**  
**637 ft.**

**Site 3 of 5 in cluster F**

**Relative:**  
**Higher**

US BROWNFIELDS:

**Actual:**  
**830 ft.**

Property Name: COLUMBUS PARK - 810 E. 4TH STREET  
Recipient Name: Kansas City, City of  
Grant Type: Assessment  
Property Number: 12840230100000000  
Parcel size: .58  
Latitude: 39.111392  
Longitude: -94.574139  
HCM Label: Not reported  
Map Scale: Not reported  
Point of Reference: Not reported  
Highlights: Not reported  
Datum: World Geodetic System of 1984  
Acres Property ID: 27388

Map ID  
Direction  
Distance  
Elevation

MAP FINDINGS

Site

Database(s)

EDR ID Number  
EPA ID Number

**COLUMBUS PARK - 810 E. 4TH STREET (Continued)**

**1016346617**

IC Data Access:	Not reported
Start Date:	Not reported
Redev Completion Date:	Not reported
Completed Date:	Not reported
Acres Cleaned Up:	Not reported
Cleanup Funding:	Not reported
Cleanup Funding Source:	Not reported
Assessment Funding:	Not reported
Assessment Funding Source:	Not reported
Redevelopment Funding:	Not reported
Redev. Funding Source:	Not reported
Redev. Funding Entity Name:	Not reported
Redevelopment Start Date:	Not reported
Assessment Funding Entity:	Not reported
Cleanup Funding Entity:	Not reported
Grant Type:	Hazardous
Accomplishment Type:	Phase II Environmental Assessment
Accomplishment Count:	0
Cooperative Agreement Number:	98737001
Start Date:	11/09/2005 00:00:00
Ownership Entity:	Private
Completion Date:	11/09/2005 00:00:00
Current Owner:	Land Clearance Redevelopment Authority
Did Owner Change:	Y
Cleanup Required:	N
Video Available:	N
Photo Available:	Y
Institutional Controls Required:	N
IC Category Proprietary Controls:	Not reported
IC Cat. Info. Devices:	Not reported
IC Cat. Gov. Controls:	Not reported
IC Cat. Enforcement Permit Tools:	Not reported
IC in place date:	Not reported
IC in place:	Not reported
State/tribal program date:	Not reported
State/tribal program ID:	Not reported
State/tribal NFA date:	Not reported
Air contaminated:	Not reported
Air cleaned:	Not reported
Asbestos found:	Not reported
Asbestos cleaned:	Not reported
Controlled substance found:	Not reported
Controlled substance cleaned:	Not reported
Drinking water affected:	Not reported
Drinking water cleaned:	Not reported
Groundwater affected:	Not reported
Groundwater cleaned:	Not reported
Lead contaminant found:	Y
Lead cleaned up:	Not reported
No media affected:	Not reported
Unknown media affected:	Not reported
Other cleaned up:	Not reported
Other metals found:	Y
Other metals cleaned:	Not reported
Other contaminants found:	Not reported
Other contams found description:	Not reported
PAHs found:	Not reported

Map ID  
Direction  
Distance  
Elevation

MAP FINDINGS

Site

Database(s)

EDR ID Number  
EPA ID Number

**COLUMBUS PARK - 810 E. 4TH STREET (Continued)**

**1016346617**

PAHs cleaned up:	Not reported
PCBs found:	Not reported
PCBs cleaned up:	Not reported
Petro products found:	Not reported
Petro products cleaned:	Not reported
Sediments found:	Not reported
Sediments cleaned:	Not reported
Soil affected:	Y
Soil cleaned up:	Not reported
Surface water cleaned:	Not reported
VOCs found:	Not reported
VOCs cleaned:	Not reported
Cleanup other description:	Not reported
Num. of cleanup and re-dev. jobs:	Not reported
Past use greenspace acreage:	Not reported
Past use residential acreage:	Not reported
Surface Water:	Not reported
Past use commercial acreage:	Not reported
Past use industrial acreage:	.58
Future use greenspace acreage:	Not reported
Future use residential acreage:	Not reported
Future use commercial acreage:	Not reported
Future use industrial acreage:	Not reported
Greenspace acreage and type:	Not reported
Superfund Fed. landowner flag:	Y
Arsenic cleaned up:	Not reported
Cadmium cleaned up:	Not reported
Chromium cleaned up:	Not reported
Copper cleaned up:	Not reported
Iron cleaned up:	Not reported
mercury cleaned up:	Not reported
Nickel Cleaned Up:	Not reported
No clean up:	Not reported
Pesticides cleaned up:	Not reported
Selenium cleaned up:	Not reported
SVOCs cleaned up:	Not reported
Unknown clean up:	Not reported
Arsenic contaminant found:	Y
Cadmium contaminant found:	Not reported
Chromium contaminant found:	Not reported
Copper contaminant found:	Not reported
Iron contaminant found:	Not reported
Mercury contaminant found:	Not reported
Nickel contaminant found:	Not reported
No contaminant found:	Not reported
Pesticides contaminant found:	Not reported
Selenium contaminant found:	Not reported
SVOCs contaminant found:	Not reported
Unknown contaminant found:	Not reported
Future Use: Multistory	Not reported
Media affected Bluiding Material:	Not reported
Media affected indoor air:	Not reported
Building material media cleaned up:	Not reported
Indoor air media cleaned up:	Not reported
Unknown media cleaned up:	Not reported
Past Use: Multistory	Not reported
Property Description:	The Property is a 180-foot by 142-foot lot previously occupied by a

Map ID  
Direction  
Distance  
Elevation

MAP FINDINGS

Site

Database(s)

EDR ID Number  
EPA ID Number

**COLUMBUS PARK - 810 E. 4TH STREET (Continued)**

**1016346617**

single-story, raised slab-on-grade loading dock and warehouse structure, approximately 5,000 square feet in size, with office space located on the south end. The structure has been removed and the site has been graded. The Property has been occupied by Buckingham Express Inc. (1958), Neyloon Brother Freight Line (1963-1968), B&H Freight Line/Lacygne Truck Lines (1973-1983), M&M Sheetmetal Works/KD Sheetmetal Works (1996-2002), and Welz Heating & Supply Co (sheet metal shop). Historically, the Property appears to have been residentially developed from sometime between 1909 until approximately the 1950s, after which time it was occupied by the existing loading dock/freight station and occupied by various freight/trucking businesses. A Phase I was completed under BF-98737001 and was known as KD Sheet Metal. At that time, the property was owned by Leo and Joyce Dujakovich.

Below Poverty Number: 1542  
Below Poverty Percent: 42.1%  
Meidan Income: 5120  
Meidan Income Number: 2045  
Meidan Income Percent: 55.9%  
Vacant Housing Number: 143  
Vacant Housing Percent: 8.5%  
Unemployed Number: 289  
Unemployed Percent: 7.9%

Property Name: COLUMBUS PARK - 810 E. 4TH STREET  
Recipient Name: Kansas City, City of  
Grant Type: Assessment  
Property Number: 12840230100000000  
Parcel size: .58  
Latitude: 39.111392  
Longitude: -94.574139  
HCM Label: Not reported  
Map Scale: Not reported  
Point of Reference: Not reported  
Highlights: Not reported  
Datum: World Geodetic System of 1984  
Acres Property ID: 27388  
IC Data Access: Not reported  
Start Date: Not reported  
Redev Completion Date: Not reported  
Completed Date: Not reported  
Acres Cleaned Up: Not reported  
Cleanup Funding: Not reported  
Cleanup Funding Source: Not reported  
Assessment Funding: 12149  
Assessment Funding Source: US EPA - Brownfields Assessment Cooperative Agreement  
Redevelopment Funding: Not reported  
Redev. Funding Source: Not reported  
Redev. Funding Entity Name: Not reported  
Redevelopment Start Date: Not reported  
Assessment Funding Entity: EPA  
Cleanup Funding Entity: Not reported  
Grant Type: Hazardous  
Accomplishment Type: Phase II Environmental Assessment  
Accomplishment Count: 0  
Cooperative Agreement Number: 98787101  
Start Date: 03/10/2011 00:00:00

Map ID  
Direction  
Distance  
Elevation

MAP FINDINGS

Site

Database(s)

EDR ID Number  
EPA ID Number

**COLUMBUS PARK - 810 E. 4TH STREET (Continued)**

**1016346617**

Ownership Entity:	Private
Completion Date:	03/30/2011 00:00:00
Current Owner:	Land Clearance Redevelopment Authority
Did Owner Change:	Y
Cleanup Required:	N
Video Available:	N
Photo Available:	Y
Institutional Controls Required:	N
IC Category Proprietary Controls:	Not reported
IC Cat. Info. Devices:	Not reported
IC Cat. Gov. Controls:	Not reported
IC Cat. Enforcement Permit Tools:	Not reported
IC in place date:	Not reported
IC in place:	Not reported
State/tribal program date:	Not reported
State/tribal program ID:	Not reported
State/tribal NFA date:	Not reported
Air contaminated:	Not reported
Air cleaned:	Not reported
Asbestos found:	Not reported
Asbestos cleaned:	Not reported
Controlled substance found:	Not reported
Controlled substance cleaned:	Not reported
Drinking water affected:	Not reported
Drinking water cleaned:	Not reported
Groundwater affected:	Not reported
Groundwater cleaned:	Not reported
Lead contaminant found:	Y
Lead cleaned up:	Not reported
No media affected:	Not reported
Unknown media affected:	Not reported
Other cleaned up:	Not reported
Other metals found:	Y
Other metals cleaned:	Not reported
Other contaminants found:	Not reported
Other contams found description:	Not reported
PAHs found:	Not reported
PAHs cleaned up:	Not reported
PCBs found:	Not reported
PCBs cleaned up:	Not reported
Petro products found:	Not reported
Petro products cleaned:	Not reported
Sediments found:	Not reported
Sediments cleaned:	Not reported
Soil affected:	Y
Soil cleaned up:	Not reported
Surface water cleaned:	Not reported
VOCs found:	Not reported
VOCs cleaned:	Not reported
Cleanup other description:	Not reported
Num. of cleanup and re-dev. jobs:	Not reported
Past use greenspace acreage:	Not reported
Past use residential acreage:	Not reported
Surface Water:	Not reported
Past use commercial acreage:	Not reported
Past use industrial acreage:	.58
Future use greenspace acreage:	Not reported

Map ID  
Direction  
Distance  
Elevation

MAP FINDINGS

Site

Database(s)

EDR ID Number  
EPA ID Number

**COLUMBUS PARK - 810 E. 4TH STREET (Continued)**

**1016346617**

Future use residential acreage:	Not reported
Future use commercial acreage:	Not reported
Future use industrial acreage:	Not reported
Greenspace acreage and type:	Not reported
Superfund Fed. landowner flag:	Y
Arsenic cleaned up:	Not reported
Cadmium cleaned up:	Not reported
Chromium cleaned up:	Not reported
Copper cleaned up:	Not reported
Iron cleaned up:	Not reported
mercury cleaned up:	Not reported
Nickel Cleaned Up:	Not reported
No clean up:	Not reported
Pesticides cleaned up:	Not reported
Selenium cleaned up:	Not reported
SVOCs cleaned up:	Not reported
Unknown clean up:	Not reported
Arsenic contaminant found:	Y
Cadmium contaminant found:	Not reported
Chromium contaminant found:	Not reported
Copper contaminant found:	Not reported
Iron contaminant found:	Not reported
Mercury contaminant found:	Not reported
Nickel contaminant found:	Not reported
No contaminant found:	Not reported
Pesticides contaminant found:	Not reported
Selenium contaminant found:	Not reported
SVOCs contaminant found:	Not reported
Unknown contaminant found:	Not reported
Future Use: Multistory	Not reported
Media affected Bluiding Material:	Not reported
Media affected indoor air:	Not reported
Building material media cleaned up:	Not reported
Indoor air media cleaned up:	Not reported
Unknown media cleaned up:	Not reported
Past Use: Multistory	Not reported
Property Description:	The Property is a 180-foot by 142-foot lot previously occupied by a single-story, raised slab-on-grade loading dock and warehouse structure, approximately 5,000 square feet in size, with office space located on the south end. The structure has been removed and the site has been graded. The Property has been occupied by Buckingham Express Inc. (1958), Neyloon Brother Freight Line (1963-1968), B&H Freight Line/Lacygne Truck Lines (1973-1983), M&M Sheetmetal Works/KD Sheetmetal Works (1996-2002), and Welz Heating & Supply Co (sheet metal shop). Historically, the Property appears to have been residentially developed from sometime between 1909 until approximately the 1950s, after which time it was occupied by the existing loading dock/freight station and occupied by various freight/trucking businesses. A Phase I was completed under BF-98737001 and was known as KD Sheet Metal. At that time, the property was owned by Leo and Joyce Dujakovich.
Below Poverty Number:	1542
Below Poverty Percent:	42.1%
Meidan Income:	5120
Meidan Income Number:	2045
Meidan Income Percent:	55.9%
Vacant Housing Number:	143

Map ID  
Direction  
Distance  
Elevation

MAP FINDINGS

Site

Database(s)

EDR ID Number  
EPA ID Number

**COLUMBUS PARK - 810 E. 4TH STREET (Continued)**

**1016346617**

Vacant Housing Percent:	8.5%
Unemployed Number:	289
Unemployed Percent:	7.9%
Property Name:	COLUMBUS PARK - 810 E. 4TH STREET
Recipient Name:	Kansas City, City of
Grant Type:	Assessment
Property Number:	12840230100000000
Parcel size:	.58
Latitude:	39.111392
Longitude:	-94.574139
HCM Label:	Not reported
Map Scale:	Not reported
Point of Reference:	Not reported
Highlights:	Not reported
Datum:	World Geodetic System of 1984
Acres Property ID:	27388
IC Data Access:	Not reported
Start Date:	Not reported
Redev Completion Date:	Not reported
Completed Date:	Not reported
Acres Cleaned Up:	Not reported
Cleanup Funding:	Not reported
Cleanup Funding Source:	Not reported
Assessment Funding:	1993
Assessment Funding Source:	US EPA - Brownfields Assessment Cooperative Agreement
Redevelopment Funding:	Not reported
Redev. Funding Source:	Not reported
Redev. Funding Entity Name:	Not reported
Redevelopment Start Date:	Not reported
Assessment Funding Entity:	Not reported
Cleanup Funding Entity:	Not reported
Grant Type:	Hazardous
Accomplishment Type:	Phase I Environmental Assessment
Accomplishment Count:	1
Cooperative Agreement Number:	98737001
Start Date:	01/21/2005 00:00:00
Ownership Entity:	Private
Completion Date:	01/21/2005 00:00:00
Current Owner:	Land Clearance Redevelopment Authority
Did Owner Change:	Y
Cleanup Required:	N
Video Available:	N
Photo Available:	Y
Institutional Controls Required:	N
IC Category Proprietary Controls:	Not reported
IC Cat. Info. Devices:	Not reported
IC Cat. Gov. Controls:	Not reported
IC Cat. Enforcement Permit Tools:	Not reported
IC in place date:	Not reported
IC in place:	Not reported
State/tribal program date:	Not reported
State/tribal program ID:	Not reported
State/tribal NFA date:	Not reported
Air contaminated:	Not reported
Air cleaned:	Not reported
Asbestos found:	Not reported

Map ID  
Direction  
Distance  
Elevation

MAP FINDINGS

Site

Database(s)

EDR ID Number  
EPA ID Number

**COLUMBUS PARK - 810 E. 4TH STREET (Continued)**

**1016346617**

Asbestos cleaned:	Not reported
Controlled substance found:	Not reported
Controlled substance cleaned:	Not reported
Drinking water affected:	Not reported
Drinking water cleaned:	Not reported
Groundwater affected:	Not reported
Groundwater cleaned:	Not reported
Lead contaminant found:	Y
Lead cleaned up:	Not reported
No media affected:	Not reported
Unknown media affected:	Not reported
Other cleaned up:	Not reported
Other metals found:	Y
Other metals cleaned:	Not reported
Other contaminants found:	Not reported
Other contaminants found description:	Not reported
PAHs found:	Not reported
PAHs cleaned up:	Not reported
PCBs found:	Not reported
PCBs cleaned up:	Not reported
Petro products found:	Not reported
Petro products cleaned:	Not reported
Sediments found:	Not reported
Sediments cleaned:	Not reported
Soil affected:	Y
Soil cleaned up:	Not reported
Surface water cleaned:	Not reported
VOCs found:	Not reported
VOCs cleaned:	Not reported
Cleanup other description:	Not reported
Num. of cleanup and re-dev. jobs:	Not reported
Past use greenspace acreage:	Not reported
Past use residential acreage:	Not reported
Surface Water:	Not reported
Past use commercial acreage:	Not reported
Past use industrial acreage:	.58
Future use greenspace acreage:	Not reported
Future use residential acreage:	Not reported
Future use commercial acreage:	Not reported
Future use industrial acreage:	Not reported
Greenspace acreage and type:	Not reported
Superfund Fed. landowner flag:	Y
Arsenic cleaned up:	Not reported
Cadmium cleaned up:	Not reported
Chromium cleaned up:	Not reported
Copper cleaned up:	Not reported
Iron cleaned up:	Not reported
mercury cleaned up:	Not reported
Nickel Cleaned Up:	Not reported
No clean up:	Not reported
Pesticides cleaned up:	Not reported
Selenium cleaned up:	Not reported
SVOCs cleaned up:	Not reported
Unknown clean up:	Not reported
Arsenic contaminant found:	Y
Cadmium contaminant found:	Not reported
Chromium contaminant found:	Not reported

Map ID  
Direction  
Distance  
Elevation

MAP FINDINGS

Site

Database(s)

EDR ID Number  
EPA ID Number

**COLUMBUS PARK - 810 E. 4TH STREET (Continued)**

**1016346617**

Copper contaminant found:	Not reported
Iron contaminant found:	Not reported
Mercury contaminant found:	Not reported
Nickel contaminant found:	Not reported
No contaminant found:	Not reported
Pesticides contaminant found:	Not reported
Selenium contaminant found:	Not reported
SVOCs contaminant found:	Not reported
Unknown contaminant found:	Not reported
Future Use: Multistory	Not reported
Media affected Bluiding Material:	Not reported
Media affected indoor air:	Not reported
Building material media cleaned up:	Not reported
Indoor air media cleaned up:	Not reported
Unknown media cleaned up:	Not reported
Past Use: Multistory	Not reported
Property Description:	The Property is a 180-foot by 142-foot lot previously occupied by a single-story, raised slab-on-grade loading dock and warehouse structure, approximately 5,000 square feet in size, with office space located on the south end. The structure has been removed and the site has been graded. The Property has been occupied by Buckingham Express Inc. (1958), Neyloon Brother Freight Line (1963-1968), B&H Freight Line/Lacygne Truck Lines (1973-1983), M&M Sheetmetal Works/KD Sheetmetal Works (1996-2002), and Welz Heating & Supply Co (sheet metal shop). Historically, the Property appears to have been residentially developed from sometime between 1909 until approximately the 1950s, after which time it was occupied by the existing loading dock/freight station and occupied by various freight/trucking businesses. A Phase I was completed under BF-98737001 and was known as KD Sheet Metal. At that time, the property was owned by Leo and Joyce Dujakovich.
Below Poverty Number:	1542
Below Poverty Percent:	42.1%
Meidan Income:	5120
Meidan Income Number:	2045
Meidan Income Percent:	55.9%
Vacant Housing Number:	143
Vacant Housing Percent:	8.5%
Unemployed Number:	289
Unemployed Percent:	7.9%

**FINDS:**

Registry ID: 110038710552

**Environmental Interest/Information System**

US EPA Assessment, Cleanup and Redevelopment Exchange System (ACRES) is an federal online database for Brownfields Grantees to electronically submit data directly to EPA.

[Click this hyperlink](#) while viewing on your computer to access additional FINDS: detail in the EDR Site Report.

Map ID  
Direction  
Distance  
Elevation

MAP FINDINGS

EDR ID Number  
EPA ID Number

	Site	Database(s)	EDR ID Number EPA ID Number
<b>G27</b> <b>South</b> <b>&lt; 1/8</b> <b>0.121 mi.</b> <b>641 ft.</b> <b>Relative:</b> <b>Higher</b> <b>Actual:</b> <b>808 ft.</b>	<b>TOMMIES AUTO REPAIR</b> <b>400 CHERRY ST</b> <b>KANSAS CITY, MO</b>  <b>Site 5 of 6 in cluster G</b>  EDR Hist Auto  Year: Name: Type: 1951 TOMMIES AUTO REPAIR AUTOMOBILE REPAIRING	<b>EDR Hist Auto</b>	<b>1013776861</b> <b>N/A</b>

<b>I28</b> <b>SSE</b> <b>&lt; 1/8</b> <b>0.124 mi.</b> <b>656 ft.</b> <b>Relative:</b> <b>Higher</b> <b>Actual:</b> <b>822 ft.</b>	<b>COLUMBUS PARK - MDOT: 407 HOLMES STREET</b> <b>407 HOLMES</b> <b>KANSAS CITY, MO 64106</b>  <b>Site 1 of 6 in cluster I</b>  US BROWNFIELDS: Property Name: COLUMBUS PARK - MDOT: 407 HOLMES STREET Recipient Name: Kansas City, City of Grant Type: Assessment Property Number: 12840260300000000 Parcel size: .33 Latitude: 39.110373 Longitude: -94.57565999999997 HCM Label: Address Matching-House Number Map Scale: 1:24000 Point of Reference: Entrance Point of a Facility or Station Highlights: Not reported Datum: World Geodetic System of 1984 Acres Property ID: 27368 IC Data Access: Not reported Start Date: Not reported Redev Completion Date: Not reported Completed Date: Not reported Acres Cleaned Up: Not reported Cleanup Funding: Not reported Cleanup Funding Source: Not reported Assessment Funding: 1133 Assessment Funding Source: US EPA - Brownfields Assessment Cooperative Agreement Redevelopment Funding: Not reported Redev. Funding Source: Not reported Redev. Funding Entity Name: Not reported Redevelopment Start Date: Not reported Assessment Funding Entity: EPA Cleanup Funding Entity: Not reported Grant Type: Hazardous Accomplishment Type: Phase I Environmental Assessment Accomplishment Count: 0 Cooperative Agreement Number: 98787101 Start Date: 01/14/2011 00:00:00 Ownership Entity: Government Completion Date: 01/28/2011 00:00:00 Current Owner: Land Clearance for Redevelopment Authority Did Owner Change: Y Cleanup Required: N Video Available: Not reported Photo Available: Y Institutional Controls Required: N IC Category Proprietary Controls: Not reported	<b>US BROWNFIELDS</b> <b>FINDS</b>	<b>1016346608</b> <b>N/A</b>
--	--	---------------------------------------	---------------------------------

Map ID  
Direction  
Distance  
Elevation

MAP FINDINGS

Site

Database(s)

EDR ID Number  
EPA ID Number

**COLUMBUS PARK - MDOT: 407 HOLMES STREET (Continued)**

**1016346608**

IC Cat. Info. Devices:	Not reported
IC Cat. Gov. Controls:	Not reported
IC Cat. Enforcement Permit Tools:	Not reported
IC in place date:	Not reported
IC in place:	Not reported
State/tribal program date:	Not reported
State/tribal program ID:	Not reported
State/tribal NFA date:	Not reported
Air contaminated:	Not reported
Air cleaned:	Not reported
Asbestos found:	Not reported
Asbestos cleaned:	Not reported
Controlled substance found:	Not reported
Controlled substance cleaned:	Not reported
Drinking water affected:	Not reported
Drinking water cleaned:	Not reported
Groundwater affected:	Not reported
Groundwater cleaned:	Not reported
Lead contaminant found:	Not reported
Lead cleaned up:	Not reported
No media affected:	Not reported
Unknown media affected:	Not reported
Other cleaned up:	Not reported
Other metals found:	Not reported
Other metals cleaned:	Not reported
Other contaminants found:	Not reported
Other contams found description:	Not reported
PAHs found:	Not reported
PAHs cleaned up:	Not reported
PCBs found:	Not reported
PCBs cleaned up:	Not reported
Petro products found:	Not reported
Petro products cleaned:	Not reported
Sediments found:	Not reported
Sediments cleaned:	Not reported
Soil affected:	Not reported
Soil cleaned up:	Not reported
Surface water cleaned:	Not reported
VOCs found:	Not reported
VOCs cleaned:	Not reported
Cleanup other description:	Not reported
Num. of cleanup and re-dev. jobs:	Not reported
Past use greenspace acreage:	Not reported
Past use residential acreage:	Not reported
Surface Water:	Not reported
Past use commercial acreage:	Not reported
Past use industrial acreage:	.33
Future use greenspace acreage:	Not reported
Future use residential acreage:	Not reported
Future use commercial acreage:	Not reported
Future use industrial acreage:	Not reported
Greenspace acreage and type:	Not reported
Superfund Fed. landowner flag:	Y
Arsenic cleaned up:	Not reported
Cadmium cleaned up:	Not reported
Chromium cleaned up:	Not reported
Copper cleaned up:	Not reported

Map ID  
Direction  
Distance  
Elevation

MAP FINDINGS

Site

Database(s)

EDR ID Number  
EPA ID Number

**COLUMBUS PARK - MDOT: 407 HOLMES STREET (Continued)**

**1016346608**

Iron cleaned up:	Not reported
mercury cleaned up:	Not reported
Nickel Cleaned Up:	Not reported
No clean up:	Not reported
Pesticides cleaned up:	Not reported
Selenium cleaned up:	Not reported
SVOCs cleaned up:	Not reported
Unknown clean up:	Not reported
Arsenic contaminant found:	Not reported
Cadmium contaminant found:	Not reported
Chromium contaminant found:	Not reported
Copper contaminant found:	Not reported
Iron contaminant found:	Not reported
Mercury contaminant found:	Not reported
Nickel contaminant found:	Not reported
No contaminant found:	Not reported
Pesticides contaminant found:	Not reported
Selenium contaminant found:	Not reported
SVOCs contaminant found:	Not reported
Unknown contaminant found:	Not reported
Future Use: Multistory	Not reported
Media affected Bluiding Material:	Not reported
Media affected indoor air:	Not reported
Building material media cleaned up:	Not reported
Indoor air media cleaned up:	Not reported
Unknown media cleaned up:	Not reported
Past Use: Multistory	Not reported
Property Description:	The Property and 401 Holmes are comprised of three adjacent lots, 150-foot by 142-foot total in size, which are occupied by an approximately 2,800 square foot storage dome used to store road salt. The Property has been owned by MoDOT since 1993. At the time of the Phase I ESA Update, the Property was vacated and unused. Historically, the Property appears to have been residentially developed from sometime before 1896 until the mid-1970s. From approximately the mid-1970s until the present, the Property appears to have been vacant or occupied by equipment and/or storage materials.
Below Poverty Number:	920
Below Poverty Percent:	28.5%
Meidan Income:	4540
Meidan Income Number:	1422
Meidan Income Percent:	44.0%
Vacant Housing Number:	122
Vacant Housing Percent:	7.4%
Unemployed Number:	204
Unemployed Percent:	6.3%
Property Name:	COLUMBUS PARK - MDOT: 407 HOLMES STREET
Recipient Name:	Kansas City, City of
Grant Type:	Assessment
Property Number:	12840260300000000
Parcel size:	.33
Latitude:	39.110373
Longitude:	-94.57565999999997
HCM Label:	Address Matching-House Number
Map Scale:	1:24000
Point of Reference:	Entrance Point of a Facility or Station
Highlights:	Not reported

Map ID  
Direction  
Distance  
Elevation

MAP FINDINGS

Site

Database(s)

EDR ID Number  
EPA ID Number

**COLUMBUS PARK - MDOT: 407 HOLMES STREET (Continued)**

**1016346608**

Datum:	World Geodetic System of 1984
Acres Property ID:	27368
IC Data Access:	Not reported
Start Date:	Not reported
Redev Completion Date:	Not reported
Completed Date:	Not reported
Acres Cleaned Up:	Not reported
Cleanup Funding:	Not reported
Cleanup Funding Source:	Not reported
Assessment Funding:	Not reported
Assessment Funding Source:	Not reported
Redevelopment Funding:	Not reported
Redev. Funding Source:	Not reported
Redev. Funding Entity Name:	Not reported
Redevelopment Start Date:	Not reported
Assessment Funding Entity:	Not reported
Cleanup Funding Entity:	Not reported
Grant Type:	Hazardous
Accomplishment Type:	Phase II Environmental Assessment
Accomplishment Count:	0
Cooperative Agreement Number:	98737001
Start Date:	11/09/2005 00:00:00
Ownership Entity:	Government
Completion Date:	11/09/2005 00:00:00
Current Owner:	Land Clearance for Redevelopment Authority
Did Owner Change:	Y
Cleanup Required:	N
Video Available:	Not reported
Photo Available:	Y
Institutional Controls Required:	N
IC Category Proprietary Controls:	Not reported
IC Cat. Info. Devices:	Not reported
IC Cat. Gov. Controls:	Not reported
IC Cat. Enforcement Permit Tools:	Not reported
IC in place date:	Not reported
IC in place:	Not reported
State/tribal program date:	Not reported
State/tribal program ID:	Not reported
State/tribal NFA date:	Not reported
Air contaminated:	Not reported
Air cleaned:	Not reported
Asbestos found:	Not reported
Asbestos cleaned:	Not reported
Controlled substance found:	Not reported
Controlled substance cleaned:	Not reported
Drinking water affected:	Not reported
Drinking water cleaned:	Not reported
Groundwater affected:	Not reported
Groundwater cleaned:	Not reported
Lead contaminant found:	Not reported
Lead cleaned up:	Not reported
No media affected:	Not reported
Unknown media affected:	Not reported
Other cleaned up:	Not reported
Other metals found:	Not reported
Other metals cleaned:	Not reported
Other contaminants found:	Not reported

Map ID  
Direction  
Distance  
Elevation

MAP FINDINGS

Site

Database(s)

EDR ID Number  
EPA ID Number

**COLUMBUS PARK - MDOT: 407 HOLMES STREET (Continued)**

**1016346608**

Other contams found description:	Not reported
PAHs found:	Not reported
PAHs cleaned up:	Not reported
PCBs found:	Not reported
PCBs cleaned up:	Not reported
Petro products found:	Not reported
Petro products cleaned:	Not reported
Sediments found:	Not reported
Sediments cleaned:	Not reported
Soil affected:	Not reported
Soil cleaned up:	Not reported
Surface water cleaned:	Not reported
VOCs found:	Not reported
VOCs cleaned:	Not reported
Cleanup other description:	Not reported
Num. of cleanup and re-dev. jobs:	Not reported
Past use greenspace acreage:	Not reported
Past use residential acreage:	Not reported
Surface Water:	Not reported
Past use commercial acreage:	Not reported
Past use industrial acreage:	.33
Future use greenspace acreage:	Not reported
Future use residential acreage:	Not reported
Future use commercial acreage:	Not reported
Future use industrial acreage:	Not reported
Greenspace acreage and type:	Not reported
Superfund Fed. landowner flag:	Y
Arsenic cleaned up:	Not reported
Cadmium cleaned up:	Not reported
Chromium cleaned up:	Not reported
Copper cleaned up:	Not reported
Iron cleaned up:	Not reported
mercury cleaned up:	Not reported
Nickel Cleaned Up:	Not reported
No clean up:	Not reported
Pesticides cleaned up:	Not reported
Selenium cleaned up:	Not reported
SVOCs cleaned up:	Not reported
Unknown clean up:	Not reported
Arsenic contaminant found:	Not reported
Cadmium contaminant found:	Not reported
Chromium contaminant found:	Not reported
Copper contaminant found:	Not reported
Iron contaminant found:	Not reported
Mercury contaminant found:	Not reported
Nickel contaminant found:	Not reported
No contaminant found:	Not reported
Pesticides contaminant found:	Not reported
Selenium contaminant found:	Not reported
SVOCs contaminant found:	Not reported
Unknown contaminant found:	Not reported
Future Use: Multistory	Not reported
Media affected Bluiding Material:	Not reported
Media affected indoor air:	Not reported
Building material media cleaned up:	Not reported
Indoor air media cleaned up:	Not reported
Unknown media cleaned up:	Not reported

Map ID  
Direction  
Distance  
Elevation

MAP FINDINGS

Site

Database(s)

EDR ID Number  
EPA ID Number

**COLUMBUS PARK - MDOT: 407 HOLMES STREET (Continued)**

**1016346608**

Past Use:	Multistory	Not reported
Property Description:	The Property and 401 Holmes are comprised of three adjacent lots, 150-foot by 142-foot total in size, which are occupied by an approximately 2,800 square foot storage dome used to store road salt. The Property has been owned by MoDOT since 1993. At the time of the Phase I ESA Update, the Property was vacated and unused. Historically, the Property appears to have been residentially developed from sometime before 1896 until the mid-1970s. From approximately the mid-1970s until the present, the Property appears to have been vacant or occupied by equipment and/or storage materials.	
Below Poverty Number:	920	
Below Poverty Percent:	28.5%	
Meidan Income:	4540	
Meidan Income Number:	1422	
Meidan Income Percent:	44.0%	
Vacant Housing Number:	122	
Vacant Housing Percent:	7.4%	
Unemployed Number:	204	
Unemployed Percent:	6.3%	
Property Name:	COLUMBUS PARK - MDOT: 407 HOLMES STREET	
Recipient Name:	Kansas City, City of	
Grant Type:	Assessment	
Property Number:	12840260300000000	
Parcel size:	.33	
Latitude:	39.110373	
Longitude:	-94.57565999999997	
HCM Label:	Address Matching-House Number	
Map Scale:	1:24000	
Point of Reference:	Entrance Point of a Facility or Station	
Highlights:	Not reported	
Datum:	World Geodetic System of 1984	
Acres Property ID:	27368	
IC Data Access:	Not reported	
Start Date:	Not reported	
Redev Completion Date:	Not reported	
Completed Date:	Not reported	
Acres Cleaned Up:	Not reported	
Cleanup Funding:	Not reported	
Cleanup Funding Source:	Not reported	
Assessment Funding:	1993	
Assessment Funding Source:	US EPA - Brownfields Assessment Cooperative Agreement	
Redevelopment Funding:	Not reported	
Redev. Funding Source:	Not reported	
Redev. Funding Entity Name:	Not reported	
Redevelopment Start Date:	Not reported	
Assessment Funding Entity:	Not reported	
Cleanup Funding Entity:	Not reported	
Grant Type:	Hazardous	
Accomplishment Type:	Phase I Environmental Assessment	
Accomplishment Count:	1	
Cooperative Agreement Number:	98737001	
Start Date:	01/21/2005 00:00:00	
Ownership Entity:	Government	
Completion Date:	01/21/2005 00:00:00	
Current Owner:	Land Clearance for Redevelopment Authority	
Did Owner Change:	Y	

Map ID  
Direction  
Distance  
Elevation

MAP FINDINGS

Site

Database(s)

EDR ID Number  
EPA ID Number

**COLUMBUS PARK - MDOT: 407 HOLMES STREET (Continued)**

**1016346608**

Cleanup Required:	N
Video Available:	Not reported
Photo Available:	Y
Institutional Controls Required:	N
IC Category Proprietary Controls:	Not reported
IC Cat. Info. Devices:	Not reported
IC Cat. Gov. Controls:	Not reported
IC Cat. Enforcement Permit Tools:	Not reported
IC in place date:	Not reported
IC in place:	Not reported
State/tribal program date:	Not reported
State/tribal program ID:	Not reported
State/tribal NFA date:	Not reported
Air contaminated:	Not reported
Air cleaned:	Not reported
Asbestos found:	Not reported
Asbestos cleaned:	Not reported
Controlled substance found:	Not reported
Controlled substance cleaned:	Not reported
Drinking water affected:	Not reported
Drinking water cleaned:	Not reported
Groundwater affected:	Not reported
Groundwater cleaned:	Not reported
Lead contaminant found:	Not reported
Lead cleaned up:	Not reported
No media affected:	Not reported
Unknown media affected:	Not reported
Other cleaned up:	Not reported
Other metals found:	Not reported
Other metals cleaned:	Not reported
Other contaminants found:	Not reported
Other contaminants found description:	Not reported
PAHs found:	Not reported
PAHs cleaned up:	Not reported
PCBs found:	Not reported
PCBs cleaned up:	Not reported
Petro products found:	Not reported
Petro products cleaned:	Not reported
Sediments found:	Not reported
Sediments cleaned:	Not reported
Soil affected:	Not reported
Soil cleaned up:	Not reported
Surface water cleaned:	Not reported
VOCs found:	Not reported
VOCs cleaned:	Not reported
Cleanup other description:	Not reported
Num. of cleanup and re-dev. jobs:	Not reported
Past use greenspace acreage:	Not reported
Past use residential acreage:	Not reported
Surface Water:	Not reported
Past use commercial acreage:	Not reported
Past use industrial acreage:	.33
Future use greenspace acreage:	Not reported
Future use residential acreage:	Not reported
Future use commercial acreage:	Not reported
Future use industrial acreage:	Not reported
Greenspace acreage and type:	Not reported

Map ID  
Direction  
Distance  
Elevation

MAP FINDINGS

Site

Database(s)

EDR ID Number  
EPA ID Number

**COLUMBUS PARK - MDOT: 407 HOLMES STREET (Continued)**

**1016346608**

Superfund Fed. landowner flag:	Y
Arsenic cleaned up:	Not reported
Cadmium cleaned up:	Not reported
Chromium cleaned up:	Not reported
Copper cleaned up:	Not reported
Iron cleaned up:	Not reported
mercury cleaned up:	Not reported
Nickel Cleaned Up:	Not reported
No clean up:	Not reported
Pesticides cleaned up:	Not reported
Selenium cleaned up:	Not reported
SVOCs cleaned up:	Not reported
Unknown clean up:	Not reported
Arsenic contaminant found:	Not reported
Cadmium contaminant found:	Not reported
Chromium contaminant found:	Not reported
Copper contaminant found:	Not reported
Iron contaminant found:	Not reported
Mercury contaminant found:	Not reported
Nickel contaminant found:	Not reported
No contaminant found:	Not reported
Pesticides contaminant found:	Not reported
Selenium contaminant found:	Not reported
SVOCs contaminant found:	Not reported
Unknown contaminant found:	Not reported
Future Use: Multistory	Not reported
Media affected Bluiding Material:	Not reported
Media affected indoor air:	Not reported
Building material media cleaned up:	Not reported
Indoor air media cleaned up:	Not reported
Unknown media cleaned up:	Not reported
Past Use: Multistory	Not reported
Property Description:	The Property and 401 Holmes are comprised of three adjacent lots, 150-foot by 142-foot total in size, which are occupied by an approximately 2,800 square foot storage dome used to store road salt. The Property has been owned by MoDOT since 1993. At the time of the Phase I ESA Update, the Property was vacated and unused. Historically, the Property appears to have been residentially developed from sometime before 1896 until the mid-1970s. From approximately the mid-1970s until the present, the Property appears to have been vacant or occupied by equipment and/or storage materials.
Below Poverty Number:	920
Below Poverty Percent:	28.5%
Meidan Income:	4540
Meidan Income Number:	1422
Meidan Income Percent:	44.0%
Vacant Housing Number:	122
Vacant Housing Percent:	7.4%
Unemployed Number:	204
Unemployed Percent:	6.3%

**FINDS:**

Registry ID: 110038710464

Environmental Interest/Information System  
US EPA Assessment, Cleanup and Redevelopment Exchange System (ACRES)

Map ID  
Direction  
Distance  
Elevation

MAP FINDINGS

Site

Database(s)

EDR ID Number  
EPA ID Number

**COLUMBUS PARK - MDOT: 407 HOLMES STREET (Continued)**

**1016346608**

is an federal online database for Brownfields Grantees to electronically submit data directly to EPA.

[Click this hyperlink](#) while viewing on your computer to access additional FINDS: detail in the EDR Site Report.

**G29**  
**SSE**  
**1/8-1/4**  
**0.126 mi.**  
**664 ft.**

**COLUMBUS PARK - MDOT: 401 HOLMES STREET**  
**401 HOLMES STREET**  
**KANSAS CITY, MO 64106**

**US BROWNFIELDS**

**1024008486**  
**N/A**

**Site 6 of 6 in cluster G**

**Relative:**  
**Higher**  
**Actual:**  
**819 ft.**

**US BROWNFIELDS:**

Property Name:	COLUMBUS PARK - MDOT: 401 HOLMES STREET
Recipient Name:	Kansas City, City of
Grant Type:	Assessment
Property Number:	12840260200000000
Parcel size:	.2
Latitude:	39.110588
Longitude:	-94.57573100000002
HCM Label:	Address Matching-House Number
Map Scale:	Not reported
Point of Reference:	Entrance Point of a Facility or Station
Highlights:	Not reported
Datum:	World Geodetic System of 1984
Acres Property ID:	27366
IC Data Access:	Not reported
Start Date:	Not reported
Redev Completion Date:	Not reported
Completed Date:	Not reported
Acres Cleaned Up:	Not reported
Cleanup Funding:	Not reported
Cleanup Funding Source:	Not reported
Assessment Funding:	Not reported
Assessment Funding Source:	Not reported
Redevelopment Funding:	Not reported
Redev. Funding Source:	Not reported
Redev. Funding Entity Name:	Not reported
Redevelopment Start Date:	Not reported
Assessment Funding Entity:	Not reported
Cleanup Funding Entity:	Not reported
Grant Type:	Hazardous
Accomplishment Type:	Phase II Environmental Assessment
Accomplishment Count:	0
Cooperative Agreement Number:	98737001
Start Date:	11/09/2005 00:00:00
Ownership Entity:	Government
Completion Date:	11/09/2005 00:00:00
Current Owner:	Land Clearance for Redevelopment Authority
Did Owner Change:	Y
Cleanup Required:	N
Video Available:	Not reported
Photo Available:	Y
Institutional Controls Required:	N
IC Category Proprietary Controls:	Not reported
IC Cat. Info. Devices:	Not reported
IC Cat. Gov. Controls:	Not reported

Map ID  
Direction  
Distance  
Elevation

MAP FINDINGS

Site

Database(s)

EDR ID Number  
EPA ID Number

**COLUMBUS PARK - MDOT: 401 HOLMES STREET (Continued)**

**1024008486**

IC Cat. Enforcement Permit Tools:	Not reported
IC in place date:	Not reported
IC in place:	Not reported
State/tribal program date:	Not reported
State/tribal program ID:	Not reported
State/tribal NFA date:	Not reported
Air contaminated:	Not reported
Air cleaned:	Not reported
Asbestos found:	Not reported
Asbestos cleaned:	Not reported
Controlled substance found:	Not reported
Controlled substance cleaned:	Not reported
Drinking water affected:	Not reported
Drinking water cleaned:	Not reported
Groundwater affected:	Not reported
Groundwater cleaned:	Not reported
Lead contaminant found:	Not reported
Lead cleaned up:	Not reported
No media affected:	Not reported
Unknown media affected:	Not reported
Other cleaned up:	Not reported
Other metals found:	Not reported
Other metals cleaned:	Not reported
Other contaminants found:	Not reported
Other contaminants found description:	Not reported
PAHs found:	Not reported
PAHs cleaned up:	Not reported
PCBs found:	Not reported
PCBs cleaned up:	Not reported
Petro products found:	Not reported
Petro products cleaned:	Not reported
Sediments found:	Not reported
Sediments cleaned:	Not reported
Soil affected:	Not reported
Soil cleaned up:	Not reported
Surface water cleaned:	Not reported
VOCs found:	Not reported
VOCs cleaned:	Not reported
Cleanup other description:	Not reported
Num. of cleanup and re-dev. jobs:	Not reported
Past use greenspace acreage:	Not reported
Past use residential acreage:	Not reported
Surface Water:	Not reported
Past use commercial acreage:	Not reported
Past use industrial acreage:	.2
Future use greenspace acreage:	Not reported
Future use residential acreage:	Not reported
Future use commercial acreage:	Not reported
Future use industrial acreage:	Not reported
Greenspace acreage and type:	Not reported
Superfund Fed. landowner flag:	Y
Arsenic cleaned up:	Not reported
Cadmium cleaned up:	Not reported
Chromium cleaned up:	Not reported
Copper cleaned up:	Not reported
Iron cleaned up:	Not reported
mercury cleaned up:	Not reported

Map ID  
Direction  
Distance  
Elevation

MAP FINDINGS

Site

Database(s)

EDR ID Number  
EPA ID Number

**COLUMBUS PARK - MDOT: 401 HOLMES STREET (Continued)**

**1024008486**

Nickel Cleaned Up: Not reported  
No clean up: Not reported  
Pesticides cleaned up: Not reported  
Selenium cleaned up: Not reported  
SVOCs cleaned up: Not reported  
Unknown clean up: Not reported  
Arsenic contaminant found: Not reported  
Cadmium contaminant found: Not reported  
Chromium contaminant found: Not reported  
Copper contaminant found: Not reported  
Iron contaminant found: Not reported  
Mercury contaminant found: Not reported  
Nickel contaminant found: Not reported  
No contaminant found: Not reported  
Pesticides contaminant found: Not reported  
Selenium contaminant found: Not reported  
SVOCs contaminant found: Not reported  
Unknown contaminant found: Not reported  
Future Use: Multistory Not reported  
Media affected Bluiding Material: Not reported  
Media affected indoor air: Not reported  
Building material media cleaned up: Not reported  
Indoor air media cleaned up: Not reported  
Unknown media cleaned up: Not reported  
Past Use: Multistory Not reported  
Property Description:

The 401 Holmes Street site (Property) is currently vacated and unused. The two addresses of 401 and 407 Holmes Street are comprised of three adjacent lots, 150-foot by 142-foot total in size, which are occupied by an approximately 2,800 square foot storage dome, formerly used to store road salt. The Property has been owned by MoDOT since 1985. Historically, the Property appears to have been residentially developed from sometime before 1896 until the mid-1970s. From approximately the mid-1970s until the present, the Property appeared to have been vacant or occupied by equipment and/or storage materials related to the MoDOT vehicle operations and maintenance facility.

Below Poverty Number: 920  
Below Poverty Percent: 28.5%  
Meidan Income: 4540  
Meidan Income Number: 1422  
Meidan Income Percent: 44.0%  
Vacant Housing Number: 122  
Vacant Housing Percent: 7.4%  
Unemployed Number: 204  
Unemployed Percent: 6.3%

Property Name: COLUMBUS PARK - MDOT: 401 HOLMES STREET  
Recipient Name: Kansas City, City of  
Grant Type: Assessment  
Property Number: 12840260200000000  
Parcel size: .2  
Latitude: 39.110588  
Longitude: -94.57573100000002  
HCM Label: Address Matching-House Number  
Map Scale: Not reported  
Point of Reference: Entrance Point of a Facility or Station  
Highlights: Not reported  
Datum: World Geodetic System of 1984

Map ID  
Direction  
Distance  
Elevation

MAP FINDINGS

Site

Database(s)

EDR ID Number  
EPA ID Number

**COLUMBUS PARK - MDOT: 401 HOLMES STREET (Continued)**

**1024008486**

Acres Property ID:	27366
IC Data Access:	Not reported
Start Date:	Not reported
Redev Completion Date:	Not reported
Completed Date:	Not reported
Acres Cleaned Up:	Not reported
Cleanup Funding:	Not reported
Cleanup Funding Source:	Not reported
Assessment Funding:	1993
Assessment Funding Source:	US EPA - Brownfields Assessment Cooperative Agreement
Redevelopment Funding:	Not reported
Redev. Funding Source:	Not reported
Redev. Funding Entity Name:	Not reported
Redevelopment Start Date:	Not reported
Assessment Funding Entity:	Not reported
Cleanup Funding Entity:	Not reported
Grant Type:	Hazardous
Accomplishment Type:	Phase I Environmental Assessment
Accomplishment Count:	1
Cooperative Agreement Number:	98737001
Start Date:	01/21/2005 00:00:00
Ownership Entity:	Government
Completion Date:	01/21/2005 00:00:00
Current Owner:	Land Clearance for Redevelopment Authority
Did Owner Change:	Y
Cleanup Required:	N
Video Available:	Not reported
Photo Available:	Y
Institutional Controls Required:	N
IC Category Proprietary Controls:	Not reported
IC Cat. Info. Devices:	Not reported
IC Cat. Gov. Controls:	Not reported
IC Cat. Enforcement Permit Tools:	Not reported
IC in place date:	Not reported
IC in place:	Not reported
State/tribal program date:	Not reported
State/tribal program ID:	Not reported
State/tribal NFA date:	Not reported
Air contaminated:	Not reported
Air cleaned:	Not reported
Asbestos found:	Not reported
Asbestos cleaned:	Not reported
Controlled substance found:	Not reported
Controlled substance cleaned:	Not reported
Drinking water affected:	Not reported
Drinking water cleaned:	Not reported
Groundwater affected:	Not reported
Groundwater cleaned:	Not reported
Lead contaminant found:	Not reported
Lead cleaned up:	Not reported
No media affected:	Not reported
Unknown media affected:	Not reported
Other cleaned up:	Not reported
Other metals found:	Not reported
Other metals cleaned:	Not reported
Other contaminants found:	Not reported
Other contams found description:	Not reported

Map ID  
Direction  
Distance  
Elevation

MAP FINDINGS

Site

Database(s)

EDR ID Number  
EPA ID Number

**COLUMBUS PARK - MDOT: 401 HOLMES STREET (Continued)**

**1024008486**

PAHs found:	Not reported
PAHs cleaned up:	Not reported
PCBs found:	Not reported
PCBs cleaned up:	Not reported
Petro products found:	Not reported
Petro products cleaned:	Not reported
Sediments found:	Not reported
Sediments cleaned:	Not reported
Soil affected:	Not reported
Soil cleaned up:	Not reported
Surface water cleaned:	Not reported
VOCs found:	Not reported
VOCs cleaned:	Not reported
Cleanup other description:	Not reported
Num. of cleanup and re-dev. jobs:	Not reported
Past use greenspace acreage:	Not reported
Past use residential acreage:	Not reported
Surface Water:	Not reported
Past use commercial acreage:	Not reported
Past use industrial acreage:	.2
Future use greenspace acreage:	Not reported
Future use residential acreage:	Not reported
Future use commercial acreage:	Not reported
Future use industrial acreage:	Not reported
Greenspace acreage and type:	Not reported
Superfund Fed. landowner flag:	Y
Arsenic cleaned up:	Not reported
Cadmium cleaned up:	Not reported
Chromium cleaned up:	Not reported
Copper cleaned up:	Not reported
Iron cleaned up:	Not reported
mercury cleaned up:	Not reported
Nickel Cleaned Up:	Not reported
No clean up:	Not reported
Pesticides cleaned up:	Not reported
Selenium cleaned up:	Not reported
SVOCs cleaned up:	Not reported
Unknown clean up:	Not reported
Arsenic contaminant found:	Not reported
Cadmium contaminant found:	Not reported
Chromium contaminant found:	Not reported
Copper contaminant found:	Not reported
Iron contaminant found:	Not reported
Mercury contaminant found:	Not reported
Nickel contaminant found:	Not reported
No contaminant found:	Not reported
Pesticides contaminant found:	Not reported
Selenium contaminant found:	Not reported
SVOCs contaminant found:	Not reported
Unknown contaminant found:	Not reported
Future Use: Multistory	Not reported
Media affected Bluiding Material:	Not reported
Media affected indoor air:	Not reported
Building material media cleaned up:	Not reported
Indoor air media cleaned up:	Not reported
Unknown media cleaned up:	Not reported
Past Use: Multistory	Not reported

Map ID  
Direction  
Distance  
Elevation

MAP FINDINGS

Site

Database(s)

EDR ID Number  
EPA ID Number

**COLUMBUS PARK - MDOT: 401 HOLMES STREET (Continued)**

**1024008486**

Property Description:	The 401 Holmes Street site (Property) is currently vacated and unused. The two addresses of 401 and 407 Holmes Street are comprised of three adjacent lots, 150-foot by 142-foot total in size, which are occupied by an approximately 2,800 square foot storage dome, formerly used to store road salt. The Property has been owned by MoDOT since 1985. Historically, the Property appears to have been residentially developed from sometime before 1896 until the mid-1970s. From approximately the mid-1970s until the present, the Property appeared to have been vacant or occupied by equipment and/or storage materials related to the MoDOT vehicle operations and maintenance facility.
Below Poverty Number:	920
Below Poverty Percent:	28.5%
Meidan Income:	4540
Meidan Income Number:	1422
Meidan Income Percent:	44.0%
Vacant Housing Number:	122
Vacant Housing Percent:	7.4%
Unemployed Number:	204
Unemployed Percent:	6.3%
Property Name:	COLUMBUS PARK - MDOT: 401 HOLMES STREET
Recipient Name:	Kansas City, City of
Grant Type:	Assessment
Property Number:	12840260200000000
Parcel size:	.2
Latitude:	39.110588
Longitude:	-94.57573100000002
HCM Label:	Address Matching-House Number
Map Scale:	Not reported
Point of Reference:	Entrance Point of a Facility or Station
Highlights:	Not reported
Datum:	World Geodetic System of 1984
Acres Property ID:	27366
IC Data Access:	Not reported
Start Date:	Not reported
Redev Completion Date:	Not reported
Completed Date:	Not reported
Acres Cleaned Up:	Not reported
Cleanup Funding:	Not reported
Cleanup Funding Source:	Not reported
Assessment Funding:	1134
Assessment Funding Source:	US EPA - Brownfields Assessment Cooperative Agreement
Redevelopment Funding:	Not reported
Redev. Funding Source:	Not reported
Redev. Funding Entity Name:	Not reported
Redevelopment Start Date:	Not reported
Assessment Funding Entity:	EPA
Cleanup Funding Entity:	Not reported
Grant Type:	Hazardous
Accomplishment Type:	Phase I Environmental Assessment
Accomplishment Count:	0
Cooperative Agreement Number:	98787101
Start Date:	01/14/2011 00:00:00
Ownership Entity:	Government
Completion Date:	01/28/2011 00:00:00
Current Owner:	Land Clearance for Redevelopment Authority
Did Owner Change:	Y

Map ID  
Direction  
Distance  
Elevation

MAP FINDINGS

Site

Database(s)

EDR ID Number  
EPA ID Number

**COLUMBUS PARK - MDOT: 401 HOLMES STREET (Continued)**

**1024008486**

Cleanup Required:	N
Video Available:	Not reported
Photo Available:	Y
Institutional Controls Required:	N
IC Category Proprietary Controls:	Not reported
IC Cat. Info. Devices:	Not reported
IC Cat. Gov. Controls:	Not reported
IC Cat. Enforcement Permit Tools:	Not reported
IC in place date:	Not reported
IC in place:	Not reported
State/tribal program date:	Not reported
State/tribal program ID:	Not reported
State/tribal NFA date:	Not reported
Air contaminated:	Not reported
Air cleaned:	Not reported
Asbestos found:	Not reported
Asbestos cleaned:	Not reported
Controlled substance found:	Not reported
Controlled substance cleaned:	Not reported
Drinking water affected:	Not reported
Drinking water cleaned:	Not reported
Groundwater affected:	Not reported
Groundwater cleaned:	Not reported
Lead contaminant found:	Not reported
Lead cleaned up:	Not reported
No media affected:	Not reported
Unknown media affected:	Not reported
Other cleaned up:	Not reported
Other metals found:	Not reported
Other metals cleaned:	Not reported
Other contaminants found:	Not reported
Other contams found description:	Not reported
PAHs found:	Not reported
PAHs cleaned up:	Not reported
PCBs found:	Not reported
PCBs cleaned up:	Not reported
Petro products found:	Not reported
Petro products cleaned:	Not reported
Sediments found:	Not reported
Sediments cleaned:	Not reported
Soil affected:	Not reported
Soil cleaned up:	Not reported
Surface water cleaned:	Not reported
VOCs found:	Not reported
VOCs cleaned:	Not reported
Cleanup other description:	Not reported
Num. of cleanup and re-dev. jobs:	Not reported
Past use greenspace acreage:	Not reported
Past use residential acreage:	Not reported
Surface Water:	Not reported
Past use commercial acreage:	Not reported
Past use industrial acreage:	.2
Future use greenspace acreage:	Not reported
Future use residential acreage:	Not reported
Future use commercial acreage:	Not reported
Future use industrial acreage:	Not reported
Greenspace acreage and type:	Not reported

Map ID  
Direction  
Distance  
Elevation

MAP FINDINGS

Site

Database(s)

EDR ID Number  
EPA ID Number

**COLUMBUS PARK - MDOT: 401 HOLMES STREET (Continued)**

**1024008486**

Superfund Fed. landowner flag:	Y
Arsenic cleaned up:	Not reported
Cadmium cleaned up:	Not reported
Chromium cleaned up:	Not reported
Copper cleaned up:	Not reported
Iron cleaned up:	Not reported
mercury cleaned up:	Not reported
Nickel Cleaned Up:	Not reported
No clean up:	Not reported
Pesticides cleaned up:	Not reported
Selenium cleaned up:	Not reported
SVOCs cleaned up:	Not reported
Unknown clean up:	Not reported
Arsenic contaminant found:	Not reported
Cadmium contaminant found:	Not reported
Chromium contaminant found:	Not reported
Copper contaminant found:	Not reported
Iron contaminant found:	Not reported
Mercury contaminant found:	Not reported
Nickel contaminant found:	Not reported
No contaminant found:	Not reported
Pesticides contaminant found:	Not reported
Selenium contaminant found:	Not reported
SVOCs contaminant found:	Not reported
Unknown contaminant found:	Not reported
Future Use: Multistory	Not reported
Media affected Bluiding Material:	Not reported
Media affected indoor air:	Not reported
Building material media cleaned up:	Not reported
Indoor air media cleaned up:	Not reported
Unknown media cleaned up:	Not reported
Past Use: Multistory	Not reported
Property Description:	<p>The 401 Holmes Street site (Property) is currently vacated and unused. The two addresses of 401 and 407 Holmes Street are comprised of three adjacent lots, 150-foot by 142-foot total in size, which are occupied by an approximately 2,800 square foot storage dome, formerly used to store road salt. The Property has been owned by MoDOT since 1985. Historically, the Property appears to have been residentially developed from sometime before 1896 until the mid-1970s. From approximately the mid-1970s until the present, the Property appeared to have been vacant or occupied by equipment and/or storage materials related to the MoDOT vehicle operations and maintenance facility.</p>
Below Poverty Number:	920
Below Poverty Percent:	28.5%
Meidan Income:	4540
Meidan Income Number:	1422
Meidan Income Percent:	44.0%
Vacant Housing Number:	122
Vacant Housing Percent:	7.4%
Unemployed Number:	204
Unemployed Percent:	6.3%

Map ID  
Direction  
Distance  
Elevation

MAP FINDINGS

Site

Database(s)

EDR ID Number  
EPA ID Number

I30  
SE  
1/8-1/4  
0.133 mi.  
703 ft.

**COLUMBUS PARK - MOLLE PROPERTIES: 400 CHARLOTTE  
400 CHARLOTTE STREET  
KANSAS CITY, MO 64106**

**US BROWNFIELDS FINDS 1016346333  
N/A**

**Site 2 of 6 in cluster I**

**Relative:  
Higher**

US BROWNFIELDS:

**Actual:  
832 ft.**

Property Name: COLUMBUS PARK - MOLLE PROPERTIES: 400 CHARLOTTE  
Recipient Name: Kansas City, City of  
Grant Type: Assessment  
Property Number: 12840260800000000  
Parcel size: .99  
Latitude: 39.110374  
Longitude: -94.575083  
HCM Label: Not reported  
Map Scale: Not reported  
Point of Reference: Not reported  
Highlights: Not reported  
Datum: World Geodetic System of 1984  
Acres Property ID: 27363  
IC Data Access: Not reported  
Start Date: Not reported  
Redev Completion Date: Not reported  
Completed Date: Not reported  
Acres Cleaned Up: Not reported  
Cleanup Funding: Not reported  
Cleanup Funding Source: Not reported  
Assessment Funding: Not reported  
Assessment Funding Source: Not reported  
Redevelopment Funding: Not reported  
Redev. Funding Source: Not reported  
Redev. Funding Entity Name: Not reported  
Redevelopment Start Date: Not reported  
Assessment Funding Entity: Not reported  
Cleanup Funding Entity: Not reported  
Grant Type: Hazardous  
Accomplishment Type: Phase II Environmental Assessment  
Accomplishment Count: 0  
Cooperative Agreement Number: 98737001  
Start Date: 11/09/2005 00:00:00  
Ownership Entity: Private  
Completion Date: 11/09/2005 00:00:00  
Current Owner: Land Clearance Redevelopment Authority  
Did Owner Change: Y  
Cleanup Required: N  
Video Available: Not reported  
Photo Available: Y  
Institutional Controls Required: N  
IC Category Proprietary Controls: Not reported  
IC Cat. Info. Devices: Not reported  
IC Cat. Gov. Controls: Not reported  
IC Cat. Enforcement Permit Tools: Not reported  
IC in place date: Not reported  
IC in place: Not reported  
State/tribal program date: 04/25/2011 00:00:00  
State/tribal program ID: Not reported  
State/tribal NFA date: Not reported  
Air contaminated: Not reported  
Air cleaned: Not reported

Map ID  
Direction  
Distance  
Elevation

MAP FINDINGS

Site

Database(s)

EDR ID Number  
EPA ID Number

**COLUMBUS PARK - MOLLE PROPERTIES: 400 CHARLOTTE (Continued)**

**1016346333**

Asbestos found:	Not reported
Asbestos cleaned:	Not reported
Controlled substance found:	Not reported
Controlled substance cleaned:	Not reported
Drinking water affected:	Not reported
Drinking water cleaned:	Not reported
Groundwater affected:	Y
Groundwater cleaned:	Not reported
Lead contaminant found:	Y
Lead cleaned up:	Not reported
No media affected:	Not reported
Unknown media affected:	Not reported
Other cleaned up:	Not reported
Other metals found:	Y
Other metals cleaned:	Not reported
Other contaminants found:	Not reported
Other contams found description:	Not reported
PAHs found:	Not reported
PAHs cleaned up:	Not reported
PCBs found:	Not reported
PCBs cleaned up:	Not reported
Petro products found:	Not reported
Petro products cleaned:	Not reported
Sediments found:	Not reported
Sediments cleaned:	Not reported
Soil affected:	Y
Soil cleaned up:	Not reported
Surface water cleaned:	Not reported
VOCs found:	Not reported
VOCs cleaned:	Not reported
Cleanup other description:	Not reported
Num. of cleanup and re-dev. jobs:	Not reported
Past use greenspace acreage:	Not reported
Past use residential acreage:	Not reported
Surface Water:	Not reported
Past use commercial acreage:	Not reported
Past use industrial acreage:	.99
Future use greenspace acreage:	Not reported
Future use residential acreage:	Not reported
Future use commercial acreage:	Not reported
Future use industrial acreage:	Not reported
Greenspace acreage and type:	Not reported
Superfund Fed. landowner flag:	Y
Arsenic cleaned up:	Not reported
Cadmium cleaned up:	Not reported
Chromium cleaned up:	Not reported
Copper cleaned up:	Not reported
Iron cleaned up:	Not reported
mercury cleaned up:	Not reported
Nickel Cleaned Up:	Not reported
No clean up:	Not reported
Pesticides cleaned up:	Not reported
Selenium cleaned up:	Not reported
SVOCs cleaned up:	Not reported
Unknown clean up:	Not reported
Arsenic contaminant found:	Y
Cadmium contaminant found:	Y

Map ID  
Direction  
Distance  
Elevation

MAP FINDINGS

Site

Database(s)

EDR ID Number  
EPA ID Number

**COLUMBUS PARK - MOLLE PROPERTIES: 400 CHARLOTTE (Continued)**

**1016346333**

Chromium contaminant found:	Y
Copper contaminant found:	Not reported
Iron contaminant found:	Not reported
Mercury contaminant found:	Not reported
Nickel contaminant found:	Not reported
No contaminant found:	Not reported
Pesticides contaminant found:	Not reported
Selenium contaminant found:	Not reported
SVOCs contaminant found:	Not reported
Unknown contaminant found:	Not reported
Future Use: Multistory	Not reported
Media affected Bluiding Material:	Not reported
Media affected indoor air:	Not reported
Building material media cleaned up:	Not reported
Indoor air media cleaned up:	Not reported
Unknown media cleaned up:	Not reported
Past Use: Multistory	Not reported
Property Description:	The site is a 300-foot by 142-foot vacant lot, previously occupied on the north half by a single-story, raised slab-on-grade loading dock and warehouse structure, approximately 7,500 square feet in size, with office space located on the north end; the south half was occupied by a fenced parking lot. The site was previously owned by Charlotte Properties, LLC, since 2006, and was occupied by a fresh produce wholesaler since approximately 1999. Historically, the 400 Charlotte Street parcel appears to have been residentially developed from sometime before 1896 until approximately 1950. From approximately 1950 until the present, the parcel appeared to have been occupied by a motor freight station, similar to the existing loading dock/warehouse structure currently located at the site, and occupied by various freight/trucking businesses including Boss Freight Lines Inc. during the 1950s and 1960s, Richmond Transfer Co. and Mid America Freight Lines in the 1970s, and Acme Asphalt & Paving Co. in the 1980s.
Below Poverty Number:	926
Below Poverty Percent:	32.4%
Meidan Income:	2956
Meidan Income Number:	1346
Meidan Income Percent:	47.1%
Vacant Housing Number:	113
Vacant Housing Percent:	8.0%
Unemployed Number:	193
Unemployed Percent:	6.8%
Property Name:	COLUMBUS PARK - MOLLE PROPERTIES: 400 CHARLOTTE
Recipient Name:	Kansas City, City of
Grant Type:	Assessment
Property Number:	12840260800000000
Parcel size:	.99
Latitude:	39.110374
Longitude:	-94.575083
HCM Label:	Not reported
Map Scale:	Not reported
Point of Reference:	Not reported
Highlights:	Not reported
Datum:	World Geodetic System of 1984
Acres Property ID:	27363
IC Data Access:	Not reported
Start Date:	Not reported

Map ID  
Direction  
Distance  
Elevation

MAP FINDINGS

Site

Database(s)

EDR ID Number  
EPA ID Number

**COLUMBUS PARK - MOLLE PROPERTIES: 400 CHARLOTTE (Continued)**

**1016346333**

Redev Completion Date:	Not reported
Completed Date:	Not reported
Acres Cleaned Up:	Not reported
Cleanup Funding:	Not reported
Cleanup Funding Source:	Not reported
Assessment Funding:	1464
Assessment Funding Source:	US EPA - Brownfields Assessment Cooperative Agreement
Redevelopment Funding:	Not reported
Redev. Funding Source:	Not reported
Redev. Funding Entity Name:	Not reported
Redevelopment Start Date:	Not reported
Assessment Funding Entity:	EPA
Cleanup Funding Entity:	Not reported
Grant Type:	Hazardous
Accomplishment Type:	Phase II Environmental Assessment
Accomplishment Count:	0
Cooperative Agreement Number:	98787101
Start Date:	04/21/2008 00:00:00
Ownership Entity:	Private
Completion Date:	07/30/2008 00:00:00
Current Owner:	Land Clearance Redevelopment Authority
Did Owner Change:	Y
Cleanup Required:	N
Video Available:	Not reported
Photo Available:	Y
Institutional Controls Required:	N
IC Category Proprietary Controls:	Not reported
IC Cat. Info. Devices:	Not reported
IC Cat. Gov. Controls:	Not reported
IC Cat. Enforcement Permit Tools:	Not reported
IC in place date:	Not reported
IC in place:	Not reported
State/tribal program date:	04/25/2011 00:00:00
State/tribal program ID:	Not reported
State/tribal NFA date:	Not reported
Air contaminated:	Not reported
Air cleaned:	Not reported
Asbestos found:	Not reported
Asbestos cleaned:	Not reported
Controlled substance found:	Not reported
Controlled substance cleaned:	Not reported
Drinking water affected:	Not reported
Drinking water cleaned:	Not reported
Groundwater affected:	Y
Groundwater cleaned:	Not reported
Lead contaminant found:	Y
Lead cleaned up:	Not reported
No media affected:	Not reported
Unknown media affected:	Not reported
Other cleaned up:	Not reported
Other metals found:	Y
Other metals cleaned:	Not reported
Other contaminants found:	Not reported
Other contams found description:	Not reported
PAHs found:	Not reported
PAHs cleaned up:	Not reported
PCBs found:	Not reported

Map ID  
Direction  
Distance  
Elevation

MAP FINDINGS

Site

Database(s)

EDR ID Number  
EPA ID Number

**COLUMBUS PARK - MOLLE PROPERTIES: 400 CHARLOTTE (Continued)**

**1016346333**

PCBs cleaned up:	Not reported
Petro products found:	Not reported
Petro products cleaned:	Not reported
Sediments found:	Not reported
Sediments cleaned:	Not reported
Soil affected:	Y
Soil cleaned up:	Not reported
Surface water cleaned:	Not reported
VOCs found:	Not reported
VOCs cleaned:	Not reported
Cleanup other description:	Not reported
Num. of cleanup and re-dev. jobs:	Not reported
Past use greenspace acreage:	Not reported
Past use residential acreage:	Not reported
Surface Water:	Not reported
Past use commercial acreage:	Not reported
Past use industrial acreage:	.99
Future use greenspace acreage:	Not reported
Future use residential acreage:	Not reported
Future use commercial acreage:	Not reported
Future use industrial acreage:	Not reported
Greenspace acreage and type:	Not reported
Superfund Fed. landowner flag:	Y
Arsenic cleaned up:	Not reported
Cadmium cleaned up:	Not reported
Chromium cleaned up:	Not reported
Copper cleaned up:	Not reported
Iron cleaned up:	Not reported
mercury cleaned up:	Not reported
Nickel Cleaned Up:	Not reported
No clean up:	Not reported
Pesticides cleaned up:	Not reported
Selenium cleaned up:	Not reported
SVOCs cleaned up:	Not reported
Unknown clean up:	Not reported
Arsenic contaminant found:	Y
Cadmium contaminant found:	Y
Chromium contaminant found:	Y
Copper contaminant found:	Not reported
Iron contaminant found:	Not reported
Mercury contaminant found:	Not reported
Nickel contaminant found:	Not reported
No contaminant found:	Not reported
Pesticides contaminant found:	Not reported
Selenium contaminant found:	Not reported
SVOCs contaminant found:	Not reported
Unknown contaminant found:	Not reported
Future Use: Multistory	Not reported
Media affected Bluiding Material:	Not reported
Media affected indoor air:	Not reported
Building material media cleaned up:	Not reported
Indoor air media cleaned up:	Not reported
Unknown media cleaned up:	Not reported
Past Use: Multistory	Not reported
Property Description:	The site is a 300-foot by 142-foot vacant lot, previously occupied on the north half by a single-story, raised slab-on-grade loading dock and warehouse structure, approximately 7,500 square feet in size, with

Map ID  
Direction  
Distance  
Elevation

MAP FINDINGS

Site

Database(s)

EDR ID Number  
EPA ID Number

**COLUMBUS PARK - MOLLE PROPERTIES: 400 CHARLOTTE (Continued)**

**1016346333**

office space located on the north end; the south half was occupied by a fenced parking lot. The site was previously owned by Charlotte Properties, LLC, since 2006, and was occupied by a fresh produce wholesaler since approximately 1999. Historically, the 400 Charlotte Street parcel appears to have been residentially developed from sometime before 1896 until approximately 1950. From approximately 1950 until the present, the parcel appeared to have been occupied by a motor freight station, similar to the existing loading dock/warehouse structure currently located at the site, and occupied by various freight/trucking businesses including Boss Freight Lines Inc. during the 1950s and 1960s, Richmond Transfer Co. and Mid America Freight Lines in the 1970s, and Acme Asphalt & Paving Co. in the 1980s.

Below Poverty Number: 926  
Below Poverty Percent: 32.4%  
Meidan Income: 2956  
Meidan Income Number: 1346  
Meidan Income Percent: 47.1%  
Vacant Housing Number: 113  
Vacant Housing Percent: 8.0%  
Unemployed Number: 193  
Unemployed Percent: 6.8%

Property Name: COLUMBUS PARK - MOLLE PROPERTIES: 400 CHARLOTTE  
Recipient Name: Kansas City Missouri, City of  
Grant Type: Assessment  
Property Number: 12840260800000000  
Parcel size: .99  
Latitude: 39.110374  
Longitude: -94.575083  
HCM Label: Not reported  
Map Scale: Not reported  
Point of Reference: Not reported  
Highlights: Not reported  
Datum: World Geodetic System of 1984  
Acres Property ID: 27363  
IC Data Access: Not reported  
Start Date: Not reported  
Redev Completion Date: Not reported  
Completed Date: Not reported  
Acres Cleaned Up: Not reported  
Cleanup Funding: Not reported  
Cleanup Funding Source: Not reported  
Assessment Funding: 2000  
Assessment Funding Source: US EPA - Brownfields Assessment Cooperative Agreement  
Redevelopment Funding: Not reported  
Redev. Funding Source: Not reported  
Redev. Funding Entity Name: Not reported  
Redevelopment Start Date: Not reported  
Assessment Funding Entity: EPA  
Cleanup Funding Entity: Not reported  
Grant Type: Hazardous  
Accomplishment Type: Phase II Environmental Assessment  
Accomplishment Count: 0  
Cooperative Agreement Number: 97722301  
Start Date: 04/25/2011 00:00:00  
Ownership Entity: Private  
Completion Date: 04/22/2014 00:00:00

Map ID  
Direction  
Distance  
Elevation

MAP FINDINGS

Site

Database(s)

EDR ID Number  
EPA ID Number

**COLUMBUS PARK - MOLLE PROPERTIES: 400 CHARLOTTE (Continued)**

**1016346333**

Current Owner:	Land Clearance Redevelopment Authority
Did Owner Change:	Y
Cleanup Required:	N
Video Available:	Not reported
Photo Available:	Y
Institutional Controls Required:	N
IC Category Proprietary Controls:	Not reported
IC Cat. Info. Devices:	Not reported
IC Cat. Gov. Controls:	Not reported
IC Cat. Enforcement Permit Tools:	Not reported
IC in place date:	Not reported
IC in place:	Not reported
State/tribal program date:	04/25/2011 00:00:00
State/tribal program ID:	Not reported
State/tribal NFA date:	Not reported
Air contaminated:	Not reported
Air cleaned:	Not reported
Asbestos found:	Not reported
Asbestos cleaned:	Not reported
Controlled substance found:	Not reported
Controlled substance cleaned:	Not reported
Drinking water affected:	Not reported
Drinking water cleaned:	Not reported
Groundwater affected:	Y
Groundwater cleaned:	Not reported
Lead contaminant found:	Y
Lead cleaned up:	Not reported
No media affected:	Not reported
Unknown media affected:	Not reported
Other cleaned up:	Not reported
Other metals found:	Y
Other metals cleaned:	Not reported
Other contaminants found:	Not reported
Other contams found description:	Not reported
PAHs found:	Not reported
PAHs cleaned up:	Not reported
PCBs found:	Not reported
PCBs cleaned up:	Not reported
Petro products found:	Not reported
Petro products cleaned:	Not reported
Sediments found:	Not reported
Sediments cleaned:	Not reported
Soil affected:	Y
Soil cleaned up:	Not reported
Surface water cleaned:	Not reported
VOCs found:	Not reported
VOCs cleaned:	Not reported
Cleanup other description:	Not reported
Num. of cleanup and re-dev. jobs:	Not reported
Past use greenspace acreage:	Not reported
Past use residential acreage:	Not reported
Surface Water:	Not reported
Past use commercial acreage:	Not reported
Past use industrial acreage:	.99
Future use greenspace acreage:	Not reported
Future use residential acreage:	Not reported
Future use commercial acreage:	Not reported

Map ID  
Direction  
Distance  
Elevation

MAP FINDINGS

Site

Database(s)

EDR ID Number  
EPA ID Number

**COLUMBUS PARK - MOLLE PROPERTIES: 400 CHARLOTTE (Continued)**

**1016346333**

Future use industrial acreage:	Not reported
Greenspace acreage and type:	Not reported
Superfund Fed. landowner flag:	Y
Arsenic cleaned up:	Not reported
Cadmium cleaned up:	Not reported
Chromium cleaned up:	Not reported
Copper cleaned up:	Not reported
Iron cleaned up:	Not reported
mercury cleaned up:	Not reported
Nickel Cleaned Up:	Not reported
No clean up:	Not reported
Pesticides cleaned up:	Not reported
Selenium cleaned up:	Not reported
SVOCs cleaned up:	Not reported
Unknown clean up:	Not reported
Arsenic contaminant found:	Y
Cadmium contaminant found:	Y
Chromium contaminant found:	Y
Copper contaminant found:	Not reported
Iron contaminant found:	Not reported
Mercury contaminant found:	Not reported
Nickel contaminant found:	Not reported
No contaminant found:	Not reported
Pesticides contaminant found:	Not reported
Selenium contaminant found:	Not reported
SVOCs contaminant found:	Not reported
Unknown contaminant found:	Not reported
Future Use: Multistory	Not reported
Media affected Bluiding Material:	Not reported
Media affected indoor air:	Not reported
Building material media cleaned up:	Not reported
Indoor air media cleaned up:	Not reported
Unknown media cleaned up:	Not reported
Past Use: Multistory	Not reported
Property Description:	The site is a 300-foot by 142-foot vacant lot, previously occupied on the north half by a single-story, raised slab-on-grade loading dock and warehouse structure, approximately 7,500 square feet in size, with office space located on the north end; the south half was occupied by a fenced parking lot. The site was previously owned by Charlotte Properties, LLC, since 2006, and was occupied by a fresh produce wholesaler since approximately 1999. Historically, the 400 Charlotte Street parcel appears to have been residentially developed from sometime before 1896 until approximately 1950. From approximately 1950 until the present, the parcel appeared to have been occupied by a motor freight station, similar to the existing loading dock/warehouse structure currently located at the site, and occupied by various freight/trucking businesses including Boss Freight Lines Inc. during the 1950s and 1960s, Richmond Transfer Co. and Mid America Freight Lines in the 1970s, and Acme Asphalt & Paving Co. in the 1980s.
Below Poverty Number:	926
Below Poverty Percent:	32.4%
Meidan Income:	2956
Meidan Income Number:	1346
Meidan Income Percent:	47.1%
Vacant Housing Number:	113
Vacant Housing Percent:	8.0%
Unemployed Number:	193

Map ID  
Direction  
Distance  
Elevation

MAP FINDINGS

Site

Database(s)

EDR ID Number  
EPA ID Number

**COLUMBUS PARK - MOLLE PROPERTIES: 400 CHARLOTTE (Continued)**

**1016346333**

Unemployed Percent:	6.8%
Property Name:	COLUMBUS PARK - MOLLE PROPERTIES: 400 CHARLOTTE
Recipient Name:	Kansas City, City of
Grant Type:	Assessment
Property Number:	12840260800000000
Parcel size:	.99
Latitude:	39.110374
Longitude:	-94.575083
HCM Label:	Not reported
Map Scale:	Not reported
Point of Reference:	Not reported
Highlights:	Not reported
Datum:	World Geodetic System of 1984
Acres Property ID:	27363
IC Data Access:	Not reported
Start Date:	Not reported
Redev Completion Date:	Not reported
Completed Date:	Not reported
Acres Cleaned Up:	Not reported
Cleanup Funding:	Not reported
Cleanup Funding Source:	Not reported
Assessment Funding:	1992
Assessment Funding Source:	US EPA - Brownfields Assessment Cooperative Agreement
Redevelopment Funding:	Not reported
Redev. Funding Source:	Not reported
Redev. Funding Entity Name:	Not reported
Redevelopment Start Date:	Not reported
Assessment Funding Entity:	Not reported
Cleanup Funding Entity:	Not reported
Grant Type:	Hazardous
Accomplishment Type:	Phase I Environmental Assessment
Accomplishment Count:	1
Cooperative Agreement Number:	98737001
Start Date:	01/21/2005 00:00:00
Ownership Entity:	Private
Completion Date:	01/21/2005 00:00:00
Current Owner:	Land Clearance Redevelopment Authority
Did Owner Change:	Y
Cleanup Required:	N
Video Available:	Not reported
Photo Available:	Y
Institutional Controls Required:	N
IC Category Proprietary Controls:	Not reported
IC Cat. Info. Devices:	Not reported
IC Cat. Gov. Controls:	Not reported
IC Cat. Enforcement Permit Tools:	Not reported
IC in place date:	Not reported
IC in place:	Not reported
State/tribal program date:	04/25/2011 00:00:00
State/tribal program ID:	Not reported
State/tribal NFA date:	Not reported
Air contaminated:	Not reported
Air cleaned:	Not reported
Asbestos found:	Not reported
Asbestos cleaned:	Not reported
Controlled substance found:	Not reported

Map ID  
Direction  
Distance  
Elevation

MAP FINDINGS

Site

Database(s)

EDR ID Number  
EPA ID Number

**COLUMBUS PARK - MOLLE PROPERTIES: 400 CHARLOTTE (Continued)**

**1016346333**

Controlled substance cleaned:	Not reported
Drinking water affected:	Not reported
Drinking water cleaned:	Not reported
Groundwater affected:	Y
Groundwater cleaned:	Not reported
Lead contaminant found:	Y
Lead cleaned up:	Not reported
No media affected:	Not reported
Unknown media affected:	Not reported
Other cleaned up:	Not reported
Other metals found:	Y
Other metals cleaned:	Not reported
Other contaminants found:	Not reported
Other contams found description:	Not reported
PAHs found:	Not reported
PAHs cleaned up:	Not reported
PCBs found:	Not reported
PCBs cleaned up:	Not reported
Petro products found:	Not reported
Petro products cleaned:	Not reported
Sediments found:	Not reported
Sediments cleaned:	Not reported
Soil affected:	Y
Soil cleaned up:	Not reported
Surface water cleaned:	Not reported
VOCs found:	Not reported
VOCs cleaned:	Not reported
Cleanup other description:	Not reported
Num. of cleanup and re-dev. jobs:	Not reported
Past use greenspace acreage:	Not reported
Past use residential acreage:	Not reported
Surface Water:	Not reported
Past use commercial acreage:	Not reported
Past use industrial acreage:	.99
Future use greenspace acreage:	Not reported
Future use residential acreage:	Not reported
Future use commercial acreage:	Not reported
Future use industrial acreage:	Not reported
Greenspace acreage and type:	Not reported
Superfund Fed. landowner flag:	Y
Arsenic cleaned up:	Not reported
Cadmium cleaned up:	Not reported
Chromium cleaned up:	Not reported
Copper cleaned up:	Not reported
Iron cleaned up:	Not reported
mercury cleaned up:	Not reported
Nickel Cleaned Up:	Not reported
No clean up:	Not reported
Pesticides cleaned up:	Not reported
Selenium cleaned up:	Not reported
SVOCs cleaned up:	Not reported
Unknown clean up:	Not reported
Arsenic contaminant found:	Y
Cadmium contaminant found:	Y
Chromium contaminant found:	Y
Copper contaminant found:	Not reported
Iron contaminant found:	Not reported

Map ID  
Direction  
Distance  
Elevation

MAP FINDINGS

Site

Database(s)

EDR ID Number  
EPA ID Number

**COLUMBUS PARK - MOLLE PROPERTIES: 400 CHARLOTTE (Continued)**

**1016346333**

Mercury contaminant found:	Not reported
Nickel contaminant found:	Not reported
No contaminant found:	Not reported
Pesticides contaminant found:	Not reported
Selenium contaminant found:	Not reported
SVOCs contaminant found:	Not reported
Unknown contaminant found:	Not reported
Future Use: Multistory	Not reported
Media affected Bluiding Material:	Not reported
Media affected indoor air:	Not reported
Building material media cleaned up:	Not reported
Indoor air media cleaned up:	Not reported
Unknown media cleaned up:	Not reported
Past Use: Multistory	Not reported
Property Description:	The site is a 300-foot by 142-foot vacant lot, previously occupied on the north half by a single-story, raised slab-on-grade loading dock and warehouse structure, approximately 7,500 square feet in size, with office space located on the north end; the south half was occupied by a fenced parking lot. The site was previously owned by Charlotte Properties, LLC, since 2006, and was occupied by a fresh produce wholesaler since approximately 1999. Historically, the 400 Charlotte Street parcel appears to have been residentially developed from sometime before 1896 until approximately 1950. From approximately 1950 until the present, the parcel appeared to have been occupied by a motor freight station, similar to the existing loading dock/warehouse structure currently located at the site, and occupied by various freight/trucking businesses including Boss Freight Lines Inc. during the 1950s and 1960s, Richmond Transfer Co. and Mid America Freight Lines in the 1970s, and Acme Asphalt & Paving Co. in the 1980s.
Below Poverty Number:	926
Below Poverty Percent:	32.4%
Meidan Income:	2956
Meidan Income Number:	1346
Meidan Income Percent:	47.1%
Vacant Housing Number:	113
Vacant Housing Percent:	8.0%
Unemployed Number:	193
Unemployed Percent:	6.8%

**FINDS:**

Registry ID: 110038706488

**Environmental Interest/Information System**

US EPA Assessment, Cleanup and Redevelopment Exchange System (ACRES) is an federal online database for Brownfields Grantees to electronically submit data directly to EPA.

[Click this hyperlink](#) while viewing on your computer to access additional FINDS: detail in the EDR Site Report.

Map ID  
Direction  
Distance  
Elevation

MAP FINDINGS

Site

Database(s)

EDR ID Number  
EPA ID Number

**F31**  
**SE**  
**1/8-1/4**  
**0.139 mi.**  
**736 ft.**  
**Relative:**  
**Higher**  
**Actual:**  
**835 ft.**

**COLUMBUS PARK - MOLLE PROPERTIES: 401 CHARLOTTE**  
**401 CHARLOTTE STREET**  
**KANSAS CITY, MO 64106**  
**Site 4 of 5 in cluster F**

**LUST**  
**UST**  
**US BROWNFIELDS**  
**RCRA NonGen / NLR**  
**FINDS**  
**ECHO**

**1000211714**  
**MOD981711096**

**LUST:**

Facility ID: ST0003233  
Region: KC - Kansas City Regional Office  
Lat/Long (dms): 39 6 39 / 94 34 28  
Spill Number: Not reported  
Release Date: 03/30/1999  
Release Type: UNDERGROUND STORAGE TANK  
Date Cleanup Started: 03/30/1999  
Date Cleanup Finished: 04/27/2006  
Expedited: No  
Expedited Date: Not reported  
Expenditures From The American Recovery and Reinvestment Act of 2009: No  
Reopened Date: Not reported  
Number Of Remediation Monitoring Wells: 0  
Active: No  
**Date Of NFA Letter From DNR: 2006-04-27 00:00:00**  
Date Record Meets Archive Criteria: 09/05/2007  
Remediation ID: R006954  
Rank: 34  
Emergency Response Date: Not reported  
Emergency Cleanup Start: Not reported  
Referred To DGLS for Investigation: Not reported  
Contractor Performing Clean Up: 116  
RBCA NFA: Yes  
Project Manager: L  
Next Correspondence/Update With Fac: 01/05/2005  
Date Added: 01/16/2001  
Date Record Edited: 02/15/2010  
Person Adding Or Editing Record: LUTHER, L  
Facility Sent To State Archive: Yes  
Date Remediation Unit Closed The File: Not reported  
Site Affectd By Funding Level From PSTIF: No  
General Comments: 1/30/2001 Contamination found during tank closure. Report indicates contamination under diesel UST with no apparent over-excavation done. Report also indicates that excavated soil contaminated above action levels was returned to tank pit. Requested proposal to address remaining contamination. JS 8/18/2001 sent 2nd letter requesting response. JS 12/6/2001 Rev'd response. Additional tank present on site, req'd plans for closure, app'd plan to resample former tank pits and lines. JS 6/30/02 kk rev file. Sent letter requesting responses to December 12, 2001 letter and SC plan. 12/12/02 Rev'd wp for SA. Proposes 3 SBs, no locations given. Req'd map w/locations, 3 borings may not be enough. Also again req'd registration info & cls plans for add'l UST & RG sealed matrix. JS 3/25/03 Rec'd 2 separate letters from RP's lawyer req'd extensions for submittal of info. Granted extension until 4/30/03. JS 10/1/03 Resp to SC wp w/Ch 7 ltr. App'd SB locations but req'd sampling & other data follow ch 7. JS 3/13/04 Rev'd wp for inplace closure of remaining USTs & SC rpt. Sealed matrix & coc for samples missing from rpt. SC did not

Map ID  
Direction  
Distance  
Elevation

MAP FINDINGS

Site

Database(s)

EDR ID Number  
EPA ID Number

**COLUMBUS PARK - MOLLE PROPERTIES: 401 CHARLOTTE (Continued)**

**1000211714**

follow ch 7. Elevated cont in B3. Sent ltr stating closure must follow new requirements in MRBCA (fees likely due on USTs - not in dbase), req'd missing doc & wp to address soil cont or RA. JS 8/12/04 Rec'd missing PE seal & coc form, & req for extension on closure (removal now instead of inplace). Req'd cls rpt asav & req'd wp for addressing soil cont & complete reg form w/in 45 days. JS 9/9/04 Rec'd fax from EnviroRemedy Int'l, Inc. stating closure to be done 8/27/04. Filed fax. JS 2/9/05 KT sent ltr requesting additional info to complete closure of recently removed tanks.CV 6/6/05 MAS: Rev'd response letter to DNR letter 4/14/05. Response letter took care of item 1, but items 2 and 3 remain unfinished. Item 2 requires sampling and analytical results from backfill soil that was excavated from the tank pit and used as clean fill without COC analysis and Item 3 requires the submittal of a completed current and future land use determination. 7/7/05 fjh Gave verbal permission to Melissa @ Midwest Remediation to just go out, poke a hole, grab a sample of backfill & report results. 08/02/05 - Received written confirmation from ERI of conversation between FJH and Melissa Dowling. Document routed to file. - LL 10/05/05 kk rev soil sampling report dated 8/9/05. Samples below DTL's, but need narrative to describe location, depth, etc of sample. Also need to determine current and future land use as described in dept's June 14, 2005 letter. 4/3/06 - Rec RAFU checklist and correspondence stating the samples were taken at 5-6 ft. bgs. This addresses all closure issues, drafting NFA. 4/18/06 HLM

UST:

Facility ID: ST0003233  
Region: KC  
Easting: 363873.101  
Northing: 4330250.54  
Owner Of Geospatial Data: Hazardous Waste Program  
Geospatial Data Collected By: HEISLER, J  
Date GIS Data Collected: 04/18/2011  
Lat/Long: 39.1063 / -94.5742  
Lat/Long (dms): 39 6 39 / 94 34 28

Tanks:

Owner:

Owner ID: OW10635  
Owner Name: MOLLE FAMILY PARTNERSHIP  
Owner Address: 411 MOCK AVENUE  
Owner City,St,Zip: BLUE SPRINGS, MO 64014  
Owner County Code: 95  
Owner Phone: 2298800  
Mail Was Not Deliverable: No  
Is Owner Active?: No  
Date Registration Received: 1999-03-25 00:00:00  
Date Record Added: 1999-03-26 00:00:00  
Date Record Edited: Not reported  
Name of Person Editing Record: NREQHW-VIETS

Map ID  
Direction  
Distance  
Elevation

MAP FINDINGS

Site

Database(s)

EDR ID Number  
EPA ID Number

**COLUMBUS PARK - MOLLE PROPERTIES: 401 CHARLOTTE (Continued)**

**1000211714**

Tank ID:	1	
Tank Double Wall:	0	
Tank Type:	Below Ground	
<b>Tank Status:</b>	<b>Removed</b>	
Meet 98 Update Requirements:	Not reported	
Date Tank Installed:	01/01/1978	
Tank Material:	Steel	
Code for Tank Material Manufacturer:	Not reported	
Code for Tank Installer:	Not reported	
Other Type Of Tank Material:	Not reported	
Tank Internal Protection:	Not reported	
Other Tank Internal Protection:	Not reported	
Tank Internal Protection Date:	Not reported	
Tank External Protection:	Not reported	
Other Type Tank Extn Protec:	Not reported	
Tank External Protec Date:	Not reported	
Date Tank Last Used:	01/01/1988	
Date Tank Permanently Closed/ Removed:	03/30/1999	
Dt Tk Exp Brought InUse/Internal Tracking:		Not reported
Tank Fees Waived:	No	
Expedite Closure On Tank?:	No	
Responsible Person Expediting Closure:	CH	
Temporary Status Verified Date:	Not reported	
Admin Fee 585:	Not reported	
Date Administratively Closed:	Not reported	
Date Record Added:	Not reported	
Date Record Edited:	06/12/2008	
Person Adding/Editing Record:	HANSEN, M	
Date Of NFA Letter:	04/27/2006	
Is Tank Used For Emergency Generator:	No	
Date Closure Notice Received:	03/25/1999	
Date Of Approval Letter:	1999-03-29 00:00:00	
Firm Closing Tank:	ENVIRO PRO	
Date Closure Report Received:	2000-12-11 00:00:00	
Registration End Date:	Not reported	
LockOut Flag:	No	
Comments:	1/30/2001 11 items needing response within 60 days. Requested proposal to address remaining contamination on site. JS 8/18/2001 sent 2nd letter requesting response. JS 4/26/02-site currently in remediation--MP Rec RAFU checklist and correspondence stating the samples were taken at 5-6 ft. bgs. This addresses all closure issues, drafting NFA. 4/18/06 HLM	

**Tank Compartment:**

Tanks Use:	False
Compartment No:	1
Tank Compartment PK:	7778
Tank PK:	7778
Case Number:	Not reported
Compartment Status:	Removed
Compartment Temp Verified Dt:	Not reported
Capacity:	10000
Substance:	Gasoline, Including Blends
Substance Other:	Not reported
Hazardous Substance:	Not reported
Mixture:	False
Date of Last Use:	1988-01-01 00:00:00
Pipe Installation Date:	Not reported

Map ID  
Direction  
Distance  
Elevation

MAP FINDINGS

Site

Database(s)

EDR ID Number  
EPA ID Number

**COLUMBUS PARK - MOLLE PROPERTIES: 401 CHARLOTTE (Continued)**

**1000211714**

Pipe System: Not reported  
Pipe Material: 1  
Pipe Material Other: Not reported  
Pipe Protection: Not reported  
Pipe Protection Date: Not reported  
Pipe Double Wall: 0  
Spill Protection: False

**Owner:**

Owner ID: OW10635  
Owner Name: MOLLE FAMILY PARTNERSHIP  
Owner Address: 411 MOCK AVENUE  
Owner City,St,Zip: BLUE SPRINGS, MO 64014  
Owner County Code: 95  
Owner Phone: 2298800  
Mail Was Not Deliverable: No  
Is Owner Active?: No  
Date Registration Received: 1999-03-25 00:00:00  
Date Record Added: 1999-03-26 00:00:00  
Date Record Edited: Not reported  
Name of Person Editing Record: NREQHW-VIETS

Tank ID: 2  
Tank Double Wall: 0  
Tank Type: Below Ground  
**Tank Status:** **Removed**  
Meet 98 Update Requirements: Not reported  
Date Tank Installed: 01/01/1978  
Tank Material: Steel  
Code for Tank Material Manufacturer: Not reported  
Code for Tank Installer: Not reported  
Other Type Of Tank Material: Not reported  
Tank Internal Protection: Not reported  
Other Tank Internal Protection: Not reported  
Tank Internal Protection Date: Not reported  
Tank External Protection: Not reported  
Other Type Tank Extn Protec: Not reported  
Tank External Protec Date: Not reported  
Date Tank Last Used: Not reported  
Date Tank Permanently Closed/ Removed: 03/30/1999  
Dt Tk Exp Brought InUse/Internal Tracking: Not reported  
Tank Fees Waived: No  
Expedite Closure On Tank?: No  
Responsible Person Expediting Closure: CH  
Temporary Status Verified Date: Not reported  
Admin Fee 585: Not reported  
Date Administratively Closed: Not reported  
Date Record Added: Not reported  
Date Record Edited: 06/12/2008  
Person Adding/Editing Record: HANSEN, M  
Date Of NFA Letter: 04/27/2006  
Is Tank Used For Emergency Generator: No  
Date Closure Notice Received: 03/25/1999  
Date Of Approval Letter: 1999-03-29 00:00:00  
Firm Closing Tank: ENVIRO PRO

Map ID  
Direction  
Distance  
Elevation

MAP FINDINGS

Site

Database(s)

EDR ID Number  
EPA ID Number

**COLUMBUS PARK - MOLLE PROPERTIES: 401 CHARLOTTE (Continued)**

**1000211714**

Date Closure Report Received: 2000-12-11 00:00:00  
Registration End Date: Not reported  
LockOut Flag: No  
Comments: 1/30/2001 11 items needing response within 60 days. Requested proposal to address remaining contamination on site. JS 8/18/2001 sent 2nd letter requesting response. JS 4/26/02-site currently in remediation--MP Rec RAFU checklist and correspondence stating the samples were taken at 5-6 ft. bgs. This addresses all closure issues, drafting NFA. 4/18/06 HLM

**Tank Compartment:**

Tanks Use: False  
Compartment No: 1  
Tank Compartment PK: 7779  
Tank PK: 7779  
Case Number: Not reported  
Compartment Status: Removed  
Compartment Temp Verified Dt: Not reported  
Capacity: 10000  
Substance: Diesel  
Substance Other: Not reported  
Hazardous Substance: Not reported  
Mixture: False  
Date of Last Use: Not reported  
Pipe Installation Date: Not reported  
Pipe System: Not reported  
Pipe Material: 1  
Pipe Material Other: Not reported  
Pipe Protection: Not reported  
Pipe Protection Date: Not reported  
Pipe Double Wall: 0  
Spill Protection: False

**Owner:**

Owner ID: OW10635  
Owner Name: MOLLE FAMILY PARTNERSHIP  
Owner Address: 411 MOCK AVENUE  
Owner City,St,Zip: BLUE SPRINGS, MO 64014  
Owner County Code: 95  
Owner Phone: 2298800  
Mail Was Not Deliverable: No  
Is Owner Active?: No  
Date Registration Received: 1999-03-25 00:00:00  
Date Record Added: 1999-03-26 00:00:00  
Date Record Edited: Not reported  
Name of Person Editing Record: NREQHW-VIETS

Tank ID: 3  
Tank Double Wall: 0  
Tank Type: Below Ground  
**Tank Status: Removed**  
Meet 98 Update Requirements: Not reported  
Date Tank Installed: 01/01/1999  
Tank Material: Not reported  
Code for Tank Material Manufacturer: Not reported

Map ID  
Direction  
Distance  
Elevation

MAP FINDINGS

Site

Database(s)

EDR ID Number  
EPA ID Number

**COLUMBUS PARK - MOLLE PROPERTIES: 401 CHARLOTTE (Continued)**

**1000211714**

Code for Tank Installer:	Not reported
Other Type Of Tank Material:	Not reported
Tank Internal Protection:	Not reported
Other Tank Internal Protection:	Not reported
Tank Internal Protection Date:	Not reported
Tank External Protection:	Not reported
Other Type Tank Extn Protec:	Not reported
Tank External Protec Date:	Not reported
Date Tank Last Used:	Not reported
Date Tank Permanently Closed/ Removed:	09/28/2004
Dt Tk Exp Brought InUse/Internal Tracking:	Not reported
Tank Fees Waived:	No
Expedite Closure On Tank?:	No
Responsible Person Expediting Closure:	CH
Temporary Status Verified Date:	Not reported
Admin Fee 585:	Not reported
Date Administratively Closed:	Not reported
Date Record Added:	11/23/2004
Date Record Edited:	06/12/2008
Person Adding/Editing Record:	HANSEN, M
Date Of NFA Letter:	04/27/2006
Is Tank Used For Emergency Generator:	No
Date Closure Notice Received:	01/06/2005
Date Of Approval Letter:	2005-01-06 00:00:00
Firm Closing Tank:	MIDWEST REMEDIATION INC
Date Closure Report Received:	2005-01-06 00:00:00
Registration End Date:	Not reported
LockOut Flag:	No
Comments:	***--Date Notice Rec., Date of App. Letter and Date CR Rec. b/c according to file, no CN was submitted prior to closure 2-2-05--rev. CR; requested UST cleaning doc, disposal/recycle docs for any recovered/unused product, analytical data for excavated soil, product line and pump island samples; commented that sludge should have been analyzed for ignitability in haz waste determination and that site is currently undergoing remediation from USTs 1-2 and would be addressed under separate cover by CJV--MP 6/6/05 MAS: Rev'd response letter to DNR letter 4/14/05. Response letter took care of item 1, but items 2 and 3 remain unfinished. Item 2 requires sampling and analytical results from backfill soil that was excavated from the tank pit and used as clean fill without COC analysis and Item 3 requires the submittal of a completed current and future land use determination. Rec RAFU checklist and correspondence stating the samples were taken at 5-6 ft. bgs. This addresses all closure issues, drafting NFA. 4/18/06 HLM

Tank Compartment:	
Tanks Use:	False
Compartment No:	1
Tank Compartment PK:	7780
Tank PK:	7780
Case Number:	Not reported
Compartment Status:	Removed
Compartment Temp Verified Dt:	Not reported
Capacity:	6000
Substance:	Diesel
Substance Other:	Not reported
Hazardous Substance:	Not reported
Mixture:	False

Map ID  
Direction  
Distance  
Elevation

MAP FINDINGS

Site

Database(s)

EDR ID Number  
EPA ID Number

**COLUMBUS PARK - MOLLE PROPERTIES: 401 CHARLOTTE (Continued)**

**1000211714**

Date of Last Use: Not reported  
Pipe Installation Date: Not reported  
Pipe System: Not reported  
Pipe Material: Not reported  
Pipe Material Other: Not reported  
Pipe Protection: Not reported  
Pipe Protection Date: Not reported  
Pipe Double Wall: 0  
Spill Protection: False

**Owner:**

Owner ID: OW10635  
Owner Name: MOLLE FAMILY PARTNERSHIP  
Owner Address: 411 MOCK AVENUE  
Owner City,St,Zip: BLUE SPRINGS, MO 64014  
Owner County Code: 95  
Owner Phone: 2298800  
Mail Was Not Deliverable: No  
Is Owner Active?: No  
Date Registration Received: 1999-03-25 00:00:00  
Date Record Added: 1999-03-26 00:00:00  
Date Record Edited: Not reported  
Name of Person Editing Record: NREQHW-VIETS

Tank ID: 4  
Tank Double Wall: 0  
Tank Type: Below Ground  
**Tank Status: Removed**  
Meet 98 Update Requirements: Not reported  
Date Tank Installed: 01/01/1999  
Tank Material: Not reported  
Code for Tank Material Manufacturer: Not reported  
Code for Tank Installer: Not reported  
Other Type Of Tank Material: Not reported  
Tank Internal Protection: Not reported  
Other Tank Internal Protection: Not reported  
Tank Internal Protection Date: Not reported  
Tank External Protection: Not reported  
Other Type Tank Extn Protec: Not reported  
Tank External Protec Date: Not reported  
Date Tank Last Used: Not reported  
Date Tank Permanently Closed/ Removed: 09/28/2004  
Dt Tk Exp Brought InUse/Internal Tracking: Not reported  
Tank Fees Waived: No  
Expedite Closure On Tank?: No  
Responsible Person Expediting Closure: CH  
Temporary Status Verified Date: Not reported  
Admin Fee 585: Not reported  
Date Administratively Closed: Not reported  
Date Record Added: 11/23/2004  
Date Record Edited: 06/12/2008  
Person Adding/Editing Record: HANSEN, M  
Date Of NFA Letter: 04/27/2006  
Is Tank Used For Emergency Generator: No  
Date Closure Notice Received: 01/06/2005

Map ID  
Direction  
Distance  
Elevation

MAP FINDINGS

Site

Database(s)

EDR ID Number  
EPA ID Number

**COLUMBUS PARK - MOLLE PROPERTIES: 401 CHARLOTTE (Continued)**

**1000211714**

Date Of Approval Letter: 2005-01-06 00:00:00  
Firm Closing Tank: MIDWEST REMEDIATION  
Date Closure Report Received: 2005-01-06 00:00:00  
Registration End Date: Not reported  
LockOut Flag: No  
Comments: \*\*\*--Date Notice Rec., Date of App. Letter and Date CR Rec. b/c according to file, no CN was submitted prior to closure 2-2-05--rev. CR; requested UST cleaning doc, disposal/recycle docs for any recovered/unused product, analytical data for excavated soil, product line and pump island samples; commented that sludge should have been analyzed for ignitability in haz waste determination and that site is currently undergoing remediation from USTs 1-2 and would be addressed under separate cover by CJV--MP 6/6/05 MAS: Rev'd response letter to DNR letter 4/14/05. Response letter took care of item 1, but items 2 and 3 remain unfinished. Item 2 requires sampling and analytical results from backfill soil that was excavated from the tank pit and used as clean fill without COC analysis and Item 3 requires the submittal of a completed current and future land use determination. Rec RAFU checklist and correspondence stating the samples were taken at 5-6 ft. bgs. This addresses all closure issues, drafting NFA. 4/18/06 HLM

**Tank Compartment:**

Tanks Use: False  
Compartment No: 1  
Tank Compartment PK: 7781  
Tank PK: 7781  
Case Number: Not reported  
Compartment Status: Removed  
Compartment Temp Verified Dt: Not reported  
Capacity: 1000  
Substance: Gasoline, Including Blends  
Substance Other: Not reported  
Hazardous Substance: Not reported  
Mixture: False  
Date of Last Use: Not reported  
Pipe Installation Date: Not reported  
Pipe System: Not reported  
Pipe Material: Not reported  
Pipe Material Other: Not reported  
Pipe Protection: Not reported  
Pipe Protection Date: Not reported  
Pipe Double Wall: 0  
Spill Protection: False

**Tank Aug 2011:**

Facility Id: ST0003233  
Tank Id: 2  
Site Usage: 1  
Risk Type: 3  
Soil Type: Not reported  
GW Flow: 13  
Offsite Impact: 17  
Free Product: 0  
Drinking Water: 42  
Closed Under: Not reported

Map ID  
Direction  
Distance  
Elevation

MAP FINDINGS

Site

Database(s)

EDR ID Number  
EPA ID Number

**COLUMBUS PARK - MOLLE PROPERTIES: 401 CHARLOTTE (Continued)**

**1000211714**

No Drinking Wells: No  
No Buildings: No  
Vapor Barrier: 0  
St Louis Mo: No  
Special Well Area: No  
Surface Cap: No  
No Excavation: No

Facility Id: ST0003233  
Tank Id: 1  
Site Usage: 1  
Risk Type: 3  
Soil Type: Not reported  
GW Flow: 13  
Offsite Impact: 17  
Free Product: 0  
Drinking Water: 42  
Closed Under: Not reported  
No Drinking Wells: No  
No Buildings: No  
Vapor Barrier: 0  
St Louis Mo: No  
Special Well Area: No  
Surface Cap: No  
No Excavation: No

Facility Id: ST0003233  
Tank Id: 3  
Site Usage: 1  
Risk Type: 3  
Soil Type: Not reported  
GW Flow: 13  
Offsite Impact: 17  
Free Product: 0  
Drinking Water: 42  
Closed Under: Not reported  
No Drinking Wells: No  
No Buildings: No  
Vapor Barrier: 0  
St Louis Mo: No  
Special Well Area: No  
Surface Cap: No  
No Excavation: No

Facility Id: ST0003233  
Tank Id: 4  
Site Usage: 1  
Risk Type: 3  
Soil Type: Not reported  
GW Flow: 13  
Offsite Impact: 17  
Free Product: 0  
Drinking Water: 42  
Closed Under: Not reported  
No Drinking Wells: No  
No Buildings: No  
Vapor Barrier: 0

Map ID  
Direction  
Distance  
Elevation

MAP FINDINGS

Site

Database(s)

EDR ID Number  
EPA ID Number

**COLUMBUS PARK - MOLLE PROPERTIES: 401 CHARLOTTE (Continued)**

**1000211714**

St Louis Mo: No  
Special Well Area: No  
Surface Cap: No  
No Excavation: No

**US BROWNFIELDS:**

Property Name: COLUMBUS PARK - MOLLE PROPERTIES: 401 CHARLOTTE  
Recipient Name: Kansas City Missouri, City of  
Grant Type: Assessment  
Property Number: 12840251100000000  
Parcel size: 1  
Latitude: 39.1107982  
Longitude: -94.5744932  
HCM Label: Address Matching-House Number  
Map Scale: Not reported  
Point of Reference: Entrance Point of a Facility or Station  
Highlights: Not reported  
Datum: World Geodetic System of 1984  
Acres Property ID: 27343  
IC Data Access: Not reported  
Start Date: Not reported  
Redev Completion Date: Not reported  
Completed Date: Not reported  
Acres Cleaned Up: Not reported  
Cleanup Funding: Not reported  
Cleanup Funding Source: Not reported  
Assessment Funding: 2000  
Assessment Funding Source: US EPA - Brownfields Assessment Cooperative Agreement  
Redevelopment Funding: Not reported  
Redev. Funding Source: Not reported  
Redev. Funding Entity Name: Not reported  
Redevelopment Start Date: Not reported  
Assessment Funding Entity: EPA  
Cleanup Funding Entity: Not reported  
Grant Type: Hazardous  
Accomplishment Type: Phase II Environmental Assessment  
Accomplishment Count: 0  
Cooperative Agreement Number: 97722301  
Start Date: 04/25/2011 00:00:00  
Ownership Entity: Private  
Completion Date: 04/22/2014 00:00:00  
Current Owner: Land Clearance Redevelopment Authority  
Did Owner Change: Y  
Cleanup Required: N  
Video Available: N  
Photo Available: Y  
Institutional Controls Required: N  
IC Category Proprietary Controls: Not reported  
IC Cat. Info. Devices: Not reported  
IC Cat. Gov. Controls: Not reported  
IC Cat. Enforcement Permit Tools: Not reported  
IC in place date: Not reported  
IC in place: Not reported  
State/tribal program date: 04/25/2011 00:00:00  
State/tribal program ID: Not reported  
State/tribal NFA date: Not reported  
Air contaminated: Not reported

Map ID  
Direction  
Distance  
Elevation

MAP FINDINGS

Site

Database(s)

EDR ID Number  
EPA ID Number

**COLUMBUS PARK - MOLLE PROPERTIES: 401 CHARLOTTE (Continued)**

**1000211714**

Air cleaned:	Not reported
Asbestos found:	Not reported
Asbestos cleaned:	Not reported
Controlled substance found:	Not reported
Controlled substance cleaned:	Not reported
Drinking water affected:	Not reported
Drinking water cleaned:	Not reported
Groundwater affected:	Y
Groundwater cleaned:	Not reported
Lead contaminant found:	Y
Lead cleaned up:	Not reported
No media affected:	Not reported
Unknown media affected:	Not reported
Other cleaned up:	Not reported
Other metals found:	Y
Other metals cleaned:	Not reported
Other contaminants found:	Not reported
Other contaminants found description:	Not reported
PAHs found:	Not reported
PAHs cleaned up:	Not reported
PCBs found:	Not reported
PCBs cleaned up:	Not reported
Petro products found:	Not reported
Petro products cleaned:	Not reported
Sediments found:	Not reported
Sediments cleaned:	Not reported
Soil affected:	Y
Soil cleaned up:	Not reported
Surface water cleaned:	Not reported
VOCs found:	Not reported
VOCs cleaned:	Not reported
Cleanup other description:	Not reported
Num. of cleanup and re-dev. jobs:	Not reported
Past use greenspace acreage:	Not reported
Past use residential acreage:	Not reported
Surface Water:	Not reported
Past use commercial acreage:	Not reported
Past use industrial acreage:	1
Future use greenspace acreage:	Not reported
Future use residential acreage:	Not reported
Future use commercial acreage:	Not reported
Future use industrial acreage:	Not reported
Greenspace acreage and type:	Not reported
Superfund Fed. landowner flag:	N
Arsenic cleaned up:	Not reported
Cadmium cleaned up:	Not reported
Chromium cleaned up:	Not reported
Copper cleaned up:	Not reported
Iron cleaned up:	Not reported
mercury cleaned up:	Not reported
Nickel Cleaned Up:	Not reported
No clean up:	Not reported
Pesticides cleaned up:	Not reported
Selenium cleaned up:	Not reported
SVOCs cleaned up:	Not reported
Unknown clean up:	Not reported
Arsenic contaminant found:	Y

Map ID  
Direction  
Distance  
Elevation

MAP FINDINGS

Site

Database(s)

EDR ID Number  
EPA ID Number

**COLUMBUS PARK - MOLLE PROPERTIES: 401 CHARLOTTE (Continued)**

**1000211714**

Cadmium contaminant found:	Y
Chromium contaminant found:	Y
Copper contaminant found:	Not reported
Iron contaminant found:	Not reported
Mercury contaminant found:	Not reported
Nickel contaminant found:	Not reported
No contaminant found:	Not reported
Pesticides contaminant found:	Not reported
Selenium contaminant found:	Not reported
SVOCs contaminant found:	Not reported
Unknown contaminant found:	Not reported
Future Use: Multistory	Not reported
Media affected Bluiding Material:	Not reported
Media affected indoor air:	Not reported
Building material media cleaned up:	Not reported
Indoor air media cleaned up:	Not reported
Unknown media cleaned up:	Not reported
Past Use: Multistory	Not reported
Property Description:	The site is a 300-foot by 142-foot lot, the north half of which is occupied by a an approximate 6,500 square foot, single-story combination office and service bay structure; the south half of the lot is unimproved and occupied by a fenced parking lot. 401 Charlotte Street was previously owned by Molle Family Partnership, LP, since 1994, and occupied by a bus charter company (Arrow Stage Lines) since the 1990s. Historically, the 401 Charlotte Street parcel appears to have been residentially developed from sometime before 1896 until approximately 1950. In the 1950s and 1960s, the north end of the parcel appeared to have been occupied by an auto repair business and/or trucking/freight company, followed by Ryder Truck Rental in the 1970s and 1980s. A former occupant, Ryder Truck Rental, was listed on the Missouri Department of Natural Resources (MDNR) Leaking Underground Storage Tank (LUST) database due to four underground storage tanks (USTs) removed from the site between 1999 and 2004. According to the MDNR No Further Action Letter, dated April 27, 2006, the MDNR approved the December 17, 2004 Missouri Risk-Based Corrective Action (MRBCA) closure report prepared for the site (Former Ryder Truck Rental) during permanent closure of the tanks.
Below Poverty Number:	926
Below Poverty Percent:	32.4%
Meidan Income:	2956
Meidan Income Number:	1346
Meidan Income Percent:	47.1%
Vacant Housing Number:	113
Vacant Housing Percent:	8.0%
Unemployed Number:	193
Unemployed Percent:	6.8%
Property Name:	COLUMBUS PARK - MOLLE PROPERTIES: 401 CHARLOTTE
Recipient Name:	Kansas City, City of
Grant Type:	Assessment
Property Number:	12840251100000000
Parcel size:	1
Latitude:	39.1107982
Longitude:	-94.5744932
HCM Label:	Address Matching-House Number
Map Scale:	Not reported
Point of Reference:	Entrance Point of a Facility or Station

Map ID  
Direction  
Distance  
Elevation

MAP FINDINGS

Site

Database(s)

EDR ID Number  
EPA ID Number

**COLUMBUS PARK - MOLLE PROPERTIES: 401 CHARLOTTE (Continued)**

**1000211714**

Highlights:	Not reported
Datum:	World Geodetic System of 1984
Acres Property ID:	27343
IC Data Access:	Not reported
Start Date:	Not reported
Redev Completion Date:	Not reported
Completed Date:	Not reported
Acres Cleaned Up:	Not reported
Cleanup Funding:	Not reported
Cleanup Funding Source:	Not reported
Assessment Funding:	1464
Assessment Funding Source:	US EPA - Brownfields Assessment Cooperative Agreement
Redevelopment Funding:	Not reported
Redev. Funding Source:	Not reported
Redev. Funding Entity Name:	Not reported
Redevelopment Start Date:	Not reported
Assessment Funding Entity:	EPA
Cleanup Funding Entity:	Not reported
Grant Type:	Hazardous
Accomplishment Type:	Phase II Environmental Assessment
Accomplishment Count:	0
Cooperative Agreement Number:	98787101
Start Date:	04/21/2008 00:00:00
Ownership Entity:	Private
Completion Date:	07/30/2008 00:00:00
Current Owner:	Land Clearance Redevelopment Authority
Did Owner Change:	Y
Cleanup Required:	N
Video Available:	N
Photo Available:	Y
Institutional Controls Required:	N
IC Category Proprietary Controls:	Not reported
IC Cat. Info. Devices:	Not reported
IC Cat. Gov. Controls:	Not reported
IC Cat. Enforcement Permit Tools:	Not reported
IC in place date:	Not reported
IC in place:	Not reported
State/tribal program date:	04/25/2011 00:00:00
State/tribal program ID:	Not reported
State/tribal NFA date:	Not reported
Air contaminated:	Not reported
Air cleaned:	Not reported
Asbestos found:	Not reported
Asbestos cleaned:	Not reported
Controlled substance found:	Not reported
Controlled substance cleaned:	Not reported
Drinking water affected:	Not reported
Drinking water cleaned:	Not reported
Groundwater affected:	Y
Groundwater cleaned:	Not reported
Lead contaminant found:	Y
Lead cleaned up:	Not reported
No media affected:	Not reported
Unknown media affected:	Not reported
Other cleaned up:	Not reported
Other metals found:	Y
Other metals cleaned:	Not reported

Map ID  
Direction  
Distance  
Elevation

MAP FINDINGS

Site

Database(s)

EDR ID Number  
EPA ID Number

**COLUMBUS PARK - MOLLE PROPERTIES: 401 CHARLOTTE (Continued)**

**1000211714**

Other contaminants found:	Not reported
Other contams found description:	Not reported
PAHs found:	Not reported
PAHs cleaned up:	Not reported
PCBs found:	Not reported
PCBs cleaned up:	Not reported
Petro products found:	Not reported
Petro products cleaned:	Not reported
Sediments found:	Not reported
Sediments cleaned:	Not reported
Soil affected:	Y
Soil cleaned up:	Not reported
Surface water cleaned:	Not reported
VOCs found:	Not reported
VOCs cleaned:	Not reported
Cleanup other description:	Not reported
Num. of cleanup and re-dev. jobs:	Not reported
Past use greenspace acreage:	Not reported
Past use residential acreage:	Not reported
Surface Water:	Not reported
Past use commercial acreage:	Not reported
Past use industrial acreage:	1
Future use greenspace acreage:	Not reported
Future use residential acreage:	Not reported
Future use commercial acreage:	Not reported
Future use industrial acreage:	Not reported
Greenspace acreage and type:	Not reported
Superfund Fed. landowner flag:	N
Arsenic cleaned up:	Not reported
Cadmium cleaned up:	Not reported
Chromium cleaned up:	Not reported
Copper cleaned up:	Not reported
Iron cleaned up:	Not reported
mercury cleaned up:	Not reported
Nickel Cleaned Up:	Not reported
No clean up:	Not reported
Pesticides cleaned up:	Not reported
Selenium cleaned up:	Not reported
SVOCs cleaned up:	Not reported
Unknown clean up:	Not reported
Arsenic contaminant found:	Y
Cadmium contaminant found:	Y
Chromium contaminant found:	Y
Copper contaminant found:	Not reported
Iron contaminant found:	Not reported
Mercury contaminant found:	Not reported
Nickel contaminant found:	Not reported
No contaminant found:	Not reported
Pesticides contaminant found:	Not reported
Selenium contaminant found:	Not reported
SVOCs contaminant found:	Not reported
Unknown contaminant found:	Not reported
Future Use: Multistory	Not reported
Media affected Bluiding Material:	Not reported
Media affected indoor air:	Not reported
Building material media cleaned up:	Not reported
Indoor air media cleaned up:	Not reported

Map ID  
Direction  
Distance  
Elevation

MAP FINDINGS

Site

Database(s)

EDR ID Number  
EPA ID Number

**COLUMBUS PARK - MOLLE PROPERTIES: 401 CHARLOTTE (Continued)**

**1000211714**

Unknown media cleaned up:	Not reported
Past Use: Multistory	Not reported
Property Description:	The site is a 300-foot by 142-foot lot, the north half of which is occupied by a an approximate 6,500 square foot, single-story combination office and service bay structure; the south half of the lot is unimproved and occupied by a fenced parking lot. 401 Charlotte Street was previously owned by Molle Family Partnership, LP, since 1994, and occupied by a bus charter company (Arrow Stage Lines) since the 1990s. Historically, the 401 Charlotte Street parcel appears to have been residentially developed from sometime before 1896 until approximately 1950. In the 1950s and 1960s, the north end of the parcel appeared to have been occupied by an auto repair business and/or trucking/freight company, followed by Ryder Truck Rental in the 1970s and 1980s. A former occupant, Ryder Truck Rental, was listed on the Missouri Department of Natural Resources (MDNR) Leaking Underground Storage Tank (LUST) database due to four underground storage tanks (USTs) removed from the site between 1999 and 2004. According to the MDNR No Further Action Letter, dated April 27, 2006, the MDNR approved the December 17, 2004 Missouri Risk-Based Corrective Action (MRBCA) closure report prepared for the site (Former Ryder Truck Rental) during permanent closure of the tanks.
Below Poverty Number:	926
Below Poverty Percent:	32.4%
Meidan Income:	2956
Meidan Income Number:	1346
Meidan Income Percent:	47.1%
Vacant Housing Number:	113
Vacant Housing Percent:	8.0%
Unemployed Number:	193
Unemployed Percent:	6.8%
Property Name:	COLUMBUS PARK - MOLLE PROPERTIES: 401 CHARLOTTE
Recipient Name:	Kansas City, City of
Grant Type:	Assessment
Property Number:	12840251100000000
Parcel size:	1
Latitude:	39.1107982
Longitude:	-94.5744932
HCM Label:	Address Matching-House Number
Map Scale:	Not reported
Point of Reference:	Entrance Point of a Facility or Station
Highlights:	Not reported
Datum:	World Geodetic System of 1984
Acres Property ID:	27343
IC Data Access:	Not reported
Start Date:	Not reported
Redev Completion Date:	Not reported
Completed Date:	Not reported
Acres Cleaned Up:	Not reported
Cleanup Funding:	Not reported
Cleanup Funding Source:	Not reported
Assessment Funding:	Not reported
Assessment Funding Source:	Not reported
Redevelopment Funding:	Not reported
Redev. Funding Source:	Not reported
Redev. Funding Entity Name:	Not reported
Redevelopment Start Date:	Not reported

Map ID  
Direction  
Distance  
Elevation

MAP FINDINGS

Site

Database(s)

EDR ID Number  
EPA ID Number

**COLUMBUS PARK - MOLLE PROPERTIES: 401 CHARLOTTE (Continued)**

**1000211714**

Assessment Funding Entity:	Not reported
Cleanup Funding Entity:	Not reported
Grant Type:	Hazardous
Accomplishment Type:	Phase II Environmental Assessment
Accomplishment Count:	0
Cooperative Agreement Number:	98737001
Start Date:	11/09/2005 00:00:00
Ownership Entity:	Private
Completion Date:	11/09/2005 00:00:00
Current Owner:	Land Clearance Redevelopment Authority
Did Owner Change:	Y
Cleanup Required:	N
Video Available:	N
Photo Available:	Y
Institutional Controls Required:	N
IC Category Proprietary Controls:	Not reported
IC Cat. Info. Devices:	Not reported
IC Cat. Gov. Controls:	Not reported
IC Cat. Enforcement Permit Tools:	Not reported
IC in place date:	Not reported
IC in place:	Not reported
State/tribal program date:	04/25/2011 00:00:00
State/tribal program ID:	Not reported
State/tribal NFA date:	Not reported
Air contaminated:	Not reported
Air cleaned:	Not reported
Asbestos found:	Not reported
Asbestos cleaned:	Not reported
Controlled substance found:	Not reported
Controlled substance cleaned:	Not reported
Drinking water affected:	Not reported
Drinking water cleaned:	Not reported
Groundwater affected:	Y
Groundwater cleaned:	Not reported
Lead contaminant found:	Y
Lead cleaned up:	Not reported
No media affected:	Not reported
Unknown media affected:	Not reported
Other cleaned up:	Not reported
Other metals found:	Y
Other metals cleaned:	Not reported
Other contaminants found:	Not reported
Other contams found description:	Not reported
PAHs found:	Not reported
PAHs cleaned up:	Not reported
PCBs found:	Not reported
PCBs cleaned up:	Not reported
Petro products found:	Not reported
Petro products cleaned:	Not reported
Sediments found:	Not reported
Sediments cleaned:	Not reported
Soil affected:	Y
Soil cleaned up:	Not reported
Surface water cleaned:	Not reported
VOCs found:	Not reported
VOCs cleaned:	Not reported
Cleanup other description:	Not reported

Map ID  
Direction  
Distance  
Elevation

MAP FINDINGS

Site

Database(s)

EDR ID Number  
EPA ID Number

**COLUMBUS PARK - MOLLE PROPERTIES: 401 CHARLOTTE (Continued)**

**1000211714**

Num. of cleanup and re-dev. jobs:	Not reported
Past use greenspace acreage:	Not reported
Past use residential acreage:	Not reported
Surface Water:	Not reported
Past use commercial acreage:	Not reported
Past use industrial acreage:	1
Future use greenspace acreage:	Not reported
Future use residential acreage:	Not reported
Future use commercial acreage:	Not reported
Future use industrial acreage:	Not reported
Greenspace acreage and type:	Not reported
Superfund Fed. landowner flag:	N
Arsenic cleaned up:	Not reported
Cadmium cleaned up:	Not reported
Chromium cleaned up:	Not reported
Copper cleaned up:	Not reported
Iron cleaned up:	Not reported
mercury cleaned up:	Not reported
Nickel Cleaned Up:	Not reported
No clean up:	Not reported
Pesticides cleaned up:	Not reported
Selenium cleaned up:	Not reported
SVOCs cleaned up:	Not reported
Unknown clean up:	Not reported
Arsenic contaminant found:	Y
Cadmium contaminant found:	Y
Chromium contaminant found:	Y
Copper contaminant found:	Not reported
Iron contaminant found:	Not reported
Mercury contaminant found:	Not reported
Nickel contaminant found:	Not reported
No contaminant found:	Not reported
Pesticides contaminant found:	Not reported
Selenium contaminant found:	Not reported
SVOCs contaminant found:	Not reported
Unknown contaminant found:	Not reported
Future Use: Multistory	Not reported
Media affected Bluiding Material:	Not reported
Media affected indoor air:	Not reported
Building material media cleaned up:	Not reported
Indoor air media cleaned up:	Not reported
Unknown media cleaned up:	Not reported
Past Use: Multistory	Not reported
Property Description:	The site is a 300-foot by 142-foot lot, the north half of which is occupied by a an approximate 6,500 square foot, single-story combination office and service bay structure; the south half of the lot is unimproved and occupied by a fenced parking lot. 401 Charlotte Street was previously owned by Molle Family Partnership, LP, since 1994, and occupied by a bus charter company (Arrow Stage Lines) since the 1990s. Historically, the 401 Charlotte Street parcel appears to have been residentially developed from sometime before 1896 until approximately 1950. In the 1950s and 1960s, the north end of the parcel appeared to have been occupied by an auto repair business and/or trucking/freight company, followed by Ryder Truck Rental in the 1970s and 1980s. A former occupant, Ryder Truck Rental, was listed on the Missouri Department of Natural Resources (MDNR) Leaking Underground Storage Tank (LUST) database due to four underground

Map ID  
Direction  
Distance  
Elevation

MAP FINDINGS

Site

Database(s)

EDR ID Number  
EPA ID Number

**COLUMBUS PARK - MOLLE PROPERTIES: 401 CHARLOTTE (Continued)**

**1000211714**

storage tanks (USTs) removed from the site between 1999 and 2004. According to the MDNR No Further Action Letter, dated April 27, 2006, the MDNR approved the December 17, 2004 Missouri Risk-Based Corrective Action (MRBCA) closure report prepared for the site (Former Ryder Truck Rental) during permanent closure of the tanks.

Below Poverty Number: 926  
Below Poverty Percent: 32.4%  
Meidan Income: 2956  
Meidan Income Number: 1346  
Meidan Income Percent: 47.1%  
Vacant Housing Number: 113  
Vacant Housing Percent: 8.0%  
Unemployed Number: 193  
Unemployed Percent: 6.8%

Property Name: COLUMBUS PARK - MOLLE PROPERTIES: 401 CHARLOTTE  
Recipient Name: Kansas City, City of  
Grant Type: Assessment  
Property Number: 12840251100000000  
Parcel size: 1  
Latitude: 39.1107982  
Longitude: -94.5744932  
HCM Label: Address Matching-House Number  
Map Scale: Not reported  
Point of Reference: Entrance Point of a Facility or Station  
Highlights: Not reported  
Datum: World Geodetic System of 1984  
Acres Property ID: 27343  
IC Data Access: Not reported  
Start Date: Not reported  
Redev Completion Date: Not reported  
Completed Date: Not reported  
Acres Cleaned Up: Not reported  
Cleanup Funding: Not reported  
Cleanup Funding Source: Not reported  
Assessment Funding: 1993  
Assessment Funding Source: US EPA - Brownfields Assessment Cooperative Agreement  
Redevelopment Funding: Not reported  
Redev. Funding Source: Not reported  
Redev. Funding Entity Name: Not reported  
Redevelopment Start Date: Not reported  
Assessment Funding Entity: Not reported  
Cleanup Funding Entity: Not reported  
Grant Type: Hazardous  
Accomplishment Type: Phase I Environmental Assessment  
Accomplishment Count: 1  
Cooperative Agreement Number: 98737001  
Start Date: 01/21/2005 00:00:00  
Ownership Entity: Private  
Completion Date: 01/21/2005 00:00:00  
Current Owner: Land Clearance Redevelopment Authority  
Did Owner Change: Y  
Cleanup Required: N  
Video Available: N  
Photo Available: Y  
Institutional Controls Required: N  
IC Category Proprietary Controls: Not reported

Map ID  
Direction  
Distance  
Elevation

MAP FINDINGS

Site

Database(s)

EDR ID Number  
EPA ID Number

**COLUMBUS PARK - MOLLE PROPERTIES: 401 CHARLOTTE (Continued)**

**1000211714**

IC Cat. Info. Devices:	Not reported
IC Cat. Gov. Controls:	Not reported
IC Cat. Enforcement Permit Tools:	Not reported
IC in place date:	Not reported
IC in place:	Not reported
State/tribal program date:	04/25/2011 00:00:00
State/tribal program ID:	Not reported
State/tribal NFA date:	Not reported
Air contaminated:	Not reported
Air cleaned:	Not reported
Asbestos found:	Not reported
Asbestos cleaned:	Not reported
Controlled substance found:	Not reported
Controlled substance cleaned:	Not reported
Drinking water affected:	Not reported
Drinking water cleaned:	Not reported
Groundwater affected:	Y
Groundwater cleaned:	Not reported
Lead contaminant found:	Y
Lead cleaned up:	Not reported
No media affected:	Not reported
Unknown media affected:	Not reported
Other cleaned up:	Not reported
Other metals found:	Y
Other metals cleaned:	Not reported
Other contaminants found:	Not reported
Other contams found description:	Not reported
PAHs found:	Not reported
PAHs cleaned up:	Not reported
PCBs found:	Not reported
PCBs cleaned up:	Not reported
Petro products found:	Not reported
Petro products cleaned:	Not reported
Sediments found:	Not reported
Sediments cleaned:	Not reported
Soil affected:	Y
Soil cleaned up:	Not reported
Surface water cleaned:	Not reported
VOCs found:	Not reported
VOCs cleaned:	Not reported
Cleanup other description:	Not reported
Num. of cleanup and re-dev. jobs:	Not reported
Past use greenspace acreage:	Not reported
Past use residential acreage:	Not reported
Surface Water:	Not reported
Past use commercial acreage:	Not reported
Past use industrial acreage:	1
Future use greenspace acreage:	Not reported
Future use residential acreage:	Not reported
Future use commercial acreage:	Not reported
Future use industrial acreage:	Not reported
Greenspace acreage and type:	Not reported
Superfund Fed. landowner flag:	N
Arsenic cleaned up:	Not reported
Cadmium cleaned up:	Not reported
Chromium cleaned up:	Not reported
Copper cleaned up:	Not reported

Map ID  
Direction  
Distance  
Elevation

MAP FINDINGS

Site

Database(s)

EDR ID Number  
EPA ID Number

**COLUMBUS PARK - MOLLE PROPERTIES: 401 CHARLOTTE (Continued)**

**1000211714**

Iron cleaned up:	Not reported
mercury cleaned up:	Not reported
Nickel Cleaned Up:	Not reported
No clean up:	Not reported
Pesticides cleaned up:	Not reported
Selenium cleaned up:	Not reported
SVOCs cleaned up:	Not reported
Unknown clean up:	Not reported
Arsenic contaminant found:	Y
Cadmium contaminant found:	Y
Chromium contaminant found:	Y
Copper contaminant found:	Not reported
Iron contaminant found:	Not reported
Mercury contaminant found:	Not reported
Nickel contaminant found:	Not reported
No contaminant found:	Not reported
Pesticides contaminant found:	Not reported
Selenium contaminant found:	Not reported
SVOCs contaminant found:	Not reported
Unknown contaminant found:	Not reported
Future Use: Multistory	Not reported
Media affected Bluiding Material:	Not reported
Media affected indoor air:	Not reported
Building material media cleaned up:	Not reported
Indoor air media cleaned up:	Not reported
Unknown media cleaned up:	Not reported
Past Use: Multistory	Not reported
Property Description:	The site is a 300-foot by 142-foot lot, the north half of which is occupied by a an approximate 6,500 square foot, single-story combination office and service bay structure; the south half of the lot is unimproved and occupied by a fenced parking lot. 401 Charlotte Street was previously owned by Molle Family Partnership, LP, since 1994, and occupied by a bus charter company (Arrow Stage Lines) since the 1990s. Historically, the 401 Charlotte Street parcel appears to have been residentially developed from sometime before 1896 until approximately 1950. In the 1950s and 1960s, the north end of the parcel appeared to have been occupied by an auto repair business and/or trucking/freight company, followed by Ryder Truck Rental in the 1970s and 1980s. A former occupant, Ryder Truck Rental, was listed on the Missouri Department of Natural Resources (MDNR) Leaking Underground Storage Tank (LUST) database due to four underground storage tanks (USTs) removed from the site between 1999 and 2004. According to the MDNR No Further Action Letter, dated April 27, 2006, the MDNR approved the December 17, 2004 Missouri Risk-Based Corrective Action (MRBCA) closure report prepared for the site (Former Ryder Truck Rental) during permanent closure of the tanks.
Below Poverty Number:	926
Below Poverty Percent:	32.4%
Meidan Income:	2956
Meidan Income Number:	1346
Meidan Income Percent:	47.1%
Vacant Housing Number:	113
Vacant Housing Percent:	8.0%
Unemployed Number:	193
Unemployed Percent:	6.8%

Map ID  
Direction  
Distance  
Elevation

MAP FINDINGS

Site

Database(s)

EDR ID Number  
EPA ID Number

**COLUMBUS PARK - MOLLE PROPERTIES: 401 CHARLOTTE (Continued)**

**1000211714**

RCRA NonGen / NLR:

Date form received by agency: 04/11/2011  
Facility name: RYDER TRUCK RENTAL  
Facility address: 401 CHARLOTTE  
KANSAS CITY, MO 64106  
EPA ID: MOD981711096  
Contact: DAVE CASE  
Contact address: 401 CHARLOTTE  
KANSAS CITY, MO 64106  
Contact country: US  
Contact telephone: 816-421-0167  
Contact email: Not reported  
EPA Region: 07  
Classification: Non-Generator  
Description: Handler: Non-Generators do not presently generate hazardous waste

Owner/Operator Summary:

Owner/operator name: FRANK MOLLE  
Owner/operator address: Not reported  
Not reported  
Owner/operator country: Not reported  
Owner/operator telephone: Not reported  
Owner/operator email: Not reported  
Owner/operator fax: Not reported  
Owner/operator extension: Not reported  
Legal status: Private  
Owner/Operator Type: Owner  
Owner/Op start date: 04/11/2011  
Owner/Op end date: Not reported

Owner/operator name: FRANK MOLLE  
Owner/operator address: Not reported  
Not reported  
Owner/operator country: Not reported  
Owner/operator telephone: Not reported  
Owner/operator email: Not reported  
Owner/operator fax: Not reported  
Owner/operator extension: Not reported  
Legal status: Private  
Owner/Operator Type: Operator  
Owner/Op start date: 04/11/2011  
Owner/Op end date: Not reported

Handler Activities Summary:

U.S. importer of hazardous waste: No  
Mixed waste (haz. and radioactive): No  
Recycler of hazardous waste: No  
Transporter of hazardous waste: No  
Treater, storer or disposer of HW: No  
Underground injection activity: No  
On-site burner exemption: No  
Furnace exemption: No  
Used oil fuel burner: No  
Used oil processor: No  
Used oil refiner: No  
Used oil fuel marketer to burner: No

Map ID  
Direction  
Distance  
Elevation

MAP FINDINGS

Site

Database(s)

EDR ID Number  
EPA ID Number

**COLUMBUS PARK - MOLLE PROPERTIES: 401 CHARLOTTE (Continued)**

**1000211714**

Used oil Specification marketer: No  
Used oil transfer facility: No  
Used oil transporter: No

**Historical Generators:**

Date form received by agency: 05/05/2003  
Site name: RYDER TRUCK RENTAL  
Classification: Not a generator, verified

Date form received by agency: 03/03/1987  
Site name: RYDER TRUCK RENTAL  
Classification: Small Quantity Generator

. Waste code: D001  
. Waste name: IGNITABLE HAZARDOUS WASTES ARE THOSE WASTES WHICH HAVE A FLASHPOINT OF LESS THAN 140 DEGREES FAHRENHEIT AS DETERMINED BY A PENSKEY-MARTENS CLOSED CUP FLASH POINT TESTER. ANOTHER METHOD OF DETERMINING THE FLASH POINT OF A WASTE IS TO REVIEW THE MATERIAL SAFETY DATA SHEET, WHICH CAN BE OBTAINED FROM THE MANUFACTURER OR DISTRIBUTOR OF THE MATERIAL. LACQUER THINNER IS AN EXAMPLE OF A COMMONLY USED SOLVENT WHICH WOULD BE CONSIDERED AS IGNITABLE HAZARDOUS WASTE.

Violation Status: No violations found

**FINDS:**

Registry ID: 110003955934

**Environmental Interest/Information System**

The MO-DNR (Missouri Department of Natural Resources) program involves a Resource Assessment and Monitoring Program, biological criteria development, monitoring of targeted sites to determine compliance with the designated use of aquatic life protection in the standards, monitoring for 303(3) purposes, and the development of a stream classification framework.

RCRAInfo is a national information system that supports the Resource Conservation and Recovery Act (RCRA) program through the tracking of events and activities related to facilities that generate, transport, and treat, store, or dispose of hazardous waste. RCRAInfo allows RCRA program staff to track the notification, permit, compliance, and corrective action activities required under RCRA.

Registry ID: 110038706424

**Environmental Interest/Information System**

US EPA Assessment, Cleanup and Redevelopment Exchange System (ACRES) is an federal online database for Brownfields Grantees to electronically submit data directly to EPA.

Registry ID: 110064421852

**Environmental Interest/Information System**

US National Pollutant Discharge Elimination System (NPDES) module of the Compliance Information System (ICIS) tracks surface water permits issued under the Clean Water Act. Under NPDES, all facilities that discharge pollutants from any point source into waters of the United

Map ID  
Direction  
Distance  
Elevation

MAP FINDINGS

Site

Database(s)

EDR ID Number  
EPA ID Number

**COLUMBUS PARK - MOLLE PROPERTIES: 401 CHARLOTTE (Continued)**

**1000211714**

States are required to obtain a permit. The permit will likely contain limits on what can be discharged, impose monitoring and reporting requirements, and include other provisions to ensure that the discharge does not adversely affect water quality.

[Click this hyperlink](#) while viewing on your computer to access additional FINDS: detail in the EDR Site Report.

**ECHO:**

Envid: 1000211714  
Registry ID: 110003955934  
DFR URL: <http://echo.epa.gov/detailed-facility-report?fid=110003955934>

Envid: 1000211714  
Registry ID: 110064421852  
DFR URL: <http://echo.epa.gov/detailed-facility-report?fid=110064421852>

**J32**  
**WSW**  
**1/8-1/4**  
**0.142 mi.**  
**749 ft.**

**ROBERT FOSTER LIVING TRUST**  
**201 GRAND AVE**  
**KANSAS CITY, MO 64106**

**RCRA NonGen / NLR**  
**FINDS**  
**ECHO**

**1001961157**  
**MOR000030734**

**Site 1 of 2 in cluster J**

**Relative:**  
**Higher**

**Actual:**  
**794 ft.**

**RCRA NonGen / NLR:**

Date form received by agency: 04/30/2004  
Facility name: ROBERT FOSTER LIVING TRUST  
Facility address: 201 GRAND AVE  
KANSAS CITY, MO 64106  
EPA ID: MOR000030734  
Mailing address: WEBSTER PKWY  
BLUE SPRINGS, MO 64015-3333  
Contact: TONY SCHAMEL  
Contact address: 790 WEBSTER PKWY  
BLUE SPRINGS, MO 64015-3333  
Contact country: US  
Contact telephone: 816-228-3157  
Contact email: Not reported  
EPA Region: 07  
Classification: Non-Generator  
Description: Handler: Non-Generators do not presently generate hazardous waste

**Owner/Operator Summary:**

Owner/operator name: LIVING TRUST ROBERT FOSTER  
Owner/operator address: 201 GRAND AVE  
KANSAS CITY, MO 64106  
Owner/operator country: Not reported  
Owner/operator telephone: 816-228-3157  
Owner/operator email: Not reported  
Owner/operator fax: Not reported  
Owner/operator extension: Not reported  
Legal status: Private  
Owner/Operator Type: Owner  
Owner/Op start date: Not reported  
Owner/Op end date: Not reported

Map ID  
Direction  
Distance  
Elevation

MAP FINDINGS

Site

Database(s)

EDR ID Number  
EPA ID Number

**ROBERT FOSTER LIVING TRUST (Continued)**

**1001961157**

Handler Activities Summary:

U.S. importer of hazardous waste: No  
Mixed waste (haz. and radioactive): No  
Recycler of hazardous waste: No  
Transporter of hazardous waste: No  
Treater, storer or disposer of HW: No  
Underground injection activity: No  
On-site burner exemption: No  
Furnace exemption: No  
Used oil fuel burner: No  
Used oil processor: No  
User oil refiner: No  
Used oil fuel marketer to burner: No  
Used oil Specification marketer: No  
Used oil transfer facility: No  
Used oil transporter: No

Historical Generators:

Date form received by agency: 11/10/1999

Site name: ROBERT FOSTER LIVING TRUST

Classification: Large Quantity Generator

. Waste code: D002  
. Waste name: A WASTE WHICH HAS A PH OF LESS THAN 2 OR GREATER THAN 12.5 IS CONSIDERED TO BE A CORROSIVE HAZARDOUS WASTE. SODIUM HYDROXIDE, A CAUSTIC SOLUTION WITH A HIGH PH, IS OFTEN USED BY INDUSTRIES TO CLEAN OR DEGREASE PARTS. HYDROCHLORIC ACID, A SOLUTION WITH A LOW PH, IS USED BY MANY INDUSTRIES TO CLEAN METAL PARTS PRIOR TO PAINTING. WHEN THESE CAUSTIC OR ACID SOLUTIONS BECOME CONTAMINATED AND MUST BE DISPOSED, THE WASTE WOULD BE A CORROSIVE HAZARDOUS WASTE.

. Waste code: D008  
. Waste name: LEAD

. Waste code: D016  
. Waste name: 2,4-D

. Waste code: D041  
. Waste name: 2,4,5-TRICHLOROPHENOL

. Waste code: P037  
. Waste name: DIELDRIN

. Waste code: U002  
. Waste name: ACETONE (I)

. Waste code: U019  
. Waste name: BENZENE (I,T)

. Waste code: U031  
. Waste name: 1-BUTANOL (I)

. Waste code: U080  
. Waste name: METHANE, DICHLORO-

. Waste code: U127

Map ID  
Direction  
Distance  
Elevation

MAP FINDINGS

Site

Database(s)

EDR ID Number  
EPA ID Number

**ROBERT FOSTER LIVING TRUST (Continued)**

**1001961157**

- . Waste name: BENZENE, HEXACHLORO-
- . Waste code: U132
- . Waste name: HEXACHLOROPHENE
- . Waste code: U140
- . Waste name: ISOBUTYL ALCOHOL (I,T)
- . Waste code: U159
- . Waste name: 2-BUTANONE (I,T)
- . Waste code: U161
- . Waste name: METHYL ISOBUTYL KETONE (I)
- . Waste code: U211
- . Waste name: CARBON TETRACHLORIDE
- . Waste code: U239
- . Waste name: BENZENE, DIMETHYL- (I,T)

Violation Status: No violations found

**FINDS:**

Registry ID: 110003990995

**Environmental Interest/Information System**

The MO-DNR (Missouri Department of Natural Resources) program involves a Resource Assessment and Monitoring Program, biological criteria development, monitoring of targeted sites to determine compliance with the designated use of aquatic life protection in the standards, monitoring for 303(3) purposes, and the development of a stream classification framework.

RCRAInfo is a national information system that supports the Resource Conservation and Recovery Act (RCRA) program through the tracking of events and activities related to facilities that generate, transport, and treat, store, or dispose of hazardous waste. RCRAInfo allows RCRA program staff to track the notification, permit, compliance, and corrective action activities required under RCRA.

[Click this hyperlink](#) while viewing on your computer to access additional FINDS: detail in the EDR Site Report.

**ECHO:**

Envid: 1001961157  
Registry ID: 110003990995  
DFR URL: <http://echo.epa.gov/detailed-facility-report?fid=110003990995>

Map ID  
Direction  
Distance  
Elevation

MAP FINDINGS

EDR ID Number  
EPA ID Number

**F33**  
**ESE**  
**1/8-1/4**  
**0.142 mi.**  
**752 ft.**  
**PARKING LOT - 404 CAMPBELL**  
**404 CAMPBELL**  
**KANSAS CITY, MO 64106**  
**Site 5 of 5 in cluster F**

**US BROWNFIELDS**  
**FINDS**  
**1016346607**  
**N/A**

**Relative:**  
**Higher**

US BROWNFIELDS:

**Actual:**  
**828 ft.**

Property Name: PARKING LOT - 404 CAMPBELL  
Recipient Name: Kansas City, City of  
Grant Type: Assessment  
Property Number: JA12840251001000000  
Parcel size: .28  
Latitude: 39.11212  
Longitude: -94.57417  
HCM Label: Address Matching-House Number  
Map Scale: 1:24000  
Point of Reference: Entrance Point of a Facility or Station  
Highlights: Not reported  
Datum: World Geodetic System of 1984  
Acres Property ID: 27367  
IC Data Access: Not reported  
Start Date: Not reported  
Redev Completion Date: Not reported  
Completed Date: Not reported  
Acres Cleaned Up: Not reported  
Cleanup Funding: Not reported  
Cleanup Funding Source: Not reported  
Assessment Funding: Not reported  
Assessment Funding Source: Not reported  
Redevelopment Funding: Not reported  
Redev. Funding Source: Not reported  
Redev. Funding Entity Name: Not reported  
Redevelopment Start Date: Not reported  
Assessment Funding Entity: Not reported  
Cleanup Funding Entity: Not reported  
Grant Type: N/A  
Accomplishment Type: Phase II Environmental Assessment  
Accomplishment Count: 0  
Cooperative Agreement Number: 98737001  
Start Date: 11/09/2005 00:00:00  
Ownership Entity: Private  
Completion Date: 11/09/2005 00:00:00  
Current Owner: Molle Family Partnership  
Did Owner Change: N  
Cleanup Required: N  
Video Available: Not reported  
Photo Available: Not reported  
Institutional Controls Required: N  
IC Category Proprietary Controls: Not reported  
IC Cat. Info. Devices: Not reported  
IC Cat. Gov. Controls: Not reported  
IC Cat. Enforcement Permit Tools: Not reported  
IC in place date: Not reported  
IC in place: U  
State/tribal program date: Not reported  
State/tribal program ID: Not reported  
State/tribal NFA date: Not reported  
Air contaminated: Not reported  
Air cleaned: Not reported

Map ID  
Direction  
Distance  
Elevation

MAP FINDINGS

Site

Database(s)

EDR ID Number  
EPA ID Number

**PARKING LOT - 404 CAMPBELL (Continued)**

**1016346607**

Asbestos found:	Not reported
Asbestos cleaned:	Not reported
Controlled substance found:	Not reported
Controlled substance cleaned:	Not reported
Drinking water affected:	Not reported
Drinking water cleaned:	Not reported
Groundwater affected:	Not reported
Groundwater cleaned:	Not reported
Lead contaminant found:	Not reported
Lead cleaned up:	Not reported
No media affected:	Not reported
Unknown media affected:	Not reported
Other cleaned up:	Not reported
Other metals found:	Not reported
Other metals cleaned:	Not reported
Other contaminants found:	Not reported
Other contams found description:	Not reported
PAHs found:	Not reported
PAHs cleaned up:	Not reported
PCBs found:	Not reported
PCBs cleaned up:	Not reported
Petro products found:	Not reported
Petro products cleaned:	Not reported
Sediments found:	Not reported
Sediments cleaned:	Not reported
Soil affected:	Not reported
Soil cleaned up:	Not reported
Surface water cleaned:	Not reported
VOCs found:	Not reported
VOCs cleaned:	Not reported
Cleanup other description:	Not reported
Num. of cleanup and re-dev. jobs:	Not reported
Past use greenspace acreage:	Not reported
Past use residential acreage:	Not reported
Surface Water:	Not reported
Past use commercial acreage:	Not reported
Past use industrial acreage:	Not reported
Future use greenspace acreage:	Not reported
Future use residential acreage:	Not reported
Future use commercial acreage:	Not reported
Future use industrial acreage:	Not reported
Greenspace acreage and type:	Not reported
Superfund Fed. landowner flag:	Not reported
Arsenic cleaned up:	Not reported
Cadmium cleaned up:	Not reported
Chromium cleaned up:	Not reported
Copper cleaned up:	Not reported
Iron cleaned up:	Not reported
mercury cleaned up:	Not reported
Nickel Cleaned Up:	Not reported
No clean up:	Not reported
Pesticides cleaned up:	Not reported
Selenium cleaned up:	Not reported
SVOCs cleaned up:	Not reported
Unknown clean up:	Not reported
Arsenic contaminant found:	Not reported
Cadmium contaminant found:	Not reported

Map ID  
Direction  
Distance  
Elevation

MAP FINDINGS

Site

Database(s)

EDR ID Number  
EPA ID Number

**PARKING LOT - 404 CAMPBELL (Continued)**

**1016346607**

Chromium contaminant found:	Not reported
Copper contaminant found:	Not reported
Iron contaminant found:	Not reported
Mercury contaminant found:	Not reported
Nickel contaminant found:	Not reported
No contaminant found:	Not reported
Pesticides contaminant found:	Not reported
Selenium contaminant found:	Not reported
SVOCs contaminant found:	Not reported
Unknown contaminant found:	Not reported
Future Use: Multistory	Not reported
Media affected Bluiding Material:	Not reported
Media affected indoor air:	Not reported
Building material media cleaned up:	Not reported
Indoor air media cleaned up:	Not reported
Unknown media cleaned up:	Not reported
Past Use: Multistory	Not reported
Property Description:	Current Use: paved parking.
Below Poverty Number:	1542
Below Poverty Percent:	42.1%
Meidan Income:	5120
Meidan Income Number:	2045
Meidan Income Percent:	55.9%
Vacant Housing Number:	143
Vacant Housing Percent:	8.5%
Unemployed Number:	289
Unemployed Percent:	7.9%
Property Name:	PARKING LOT - 404 CAMPBELL
Recipient Name:	Kansas City, City of
Grant Type:	Assessment
Property Number:	JA12840251001000000
Parcel size:	.28
Latitude:	39.11212
Longitude:	-94.57417
HCM Label:	Address Matching-House Number
Map Scale:	1:24000
Point of Reference:	Entrance Point of a Facility or Station
Highlights:	Not reported
Datum:	World Geodetic System of 1984
Acres Property ID:	27367
IC Data Access:	Not reported
Start Date:	Not reported
Redev Completion Date:	Not reported
Completed Date:	Not reported
Acres Cleaned Up:	Not reported
Cleanup Funding:	Not reported
Cleanup Funding Source:	Not reported
Assessment Funding:	1992
Assessment Funding Source:	US EPA - Brownfields Assessment Cooperative Agreement
Redevelopment Funding:	Not reported
Redev. Funding Source:	Not reported
Redev. Funding Entity Name:	Not reported
Redevelopment Start Date:	Not reported
Assessment Funding Entity:	Not reported
Cleanup Funding Entity:	Not reported
Grant Type:	N/A

Map ID  
Direction  
Distance  
Elevation

MAP FINDINGS

Site

Database(s)

EDR ID Number  
EPA ID Number

**PARKING LOT - 404 CAMPBELL (Continued)**

**1016346607**

Accomplishment Type:	Phase I Environmental Assessment
Accomplishment Count:	1
Cooperative Agreement Number:	98737001
Start Date:	10/21/2005 00:00:00
Ownership Entity:	Private
Completion Date:	10/21/2005 00:00:00
Current Owner:	Molle Family Partnership
Did Owner Change:	N
Cleanup Required:	N
Video Available:	Not reported
Photo Available:	Not reported
Institutional Controls Required:	N
IC Category Proprietary Controls:	Not reported
IC Cat. Info. Devices:	Not reported
IC Cat. Gov. Controls:	Not reported
IC Cat. Enforcement Permit Tools:	Not reported
IC in place date:	Not reported
IC in place:	U
State/tribal program date:	Not reported
State/tribal program ID:	Not reported
State/tribal NFA date:	Not reported
Air contaminated:	Not reported
Air cleaned:	Not reported
Asbestos found:	Not reported
Asbestos cleaned:	Not reported
Controlled substance found:	Not reported
Controlled substance cleaned:	Not reported
Drinking water affected:	Not reported
Drinking water cleaned:	Not reported
Groundwater affected:	Not reported
Groundwater cleaned:	Not reported
Lead contaminant found:	Not reported
Lead cleaned up:	Not reported
No media affected:	Not reported
Unknown media affected:	Not reported
Other cleaned up:	Not reported
Other metals found:	Not reported
Other metals cleaned:	Not reported
Other contaminants found:	Not reported
Other contaminants found description:	Not reported
PAHs found:	Not reported
PAHs cleaned up:	Not reported
PCBs found:	Not reported
PCBs cleaned up:	Not reported
Petro products found:	Not reported
Petro products cleaned:	Not reported
Sediments found:	Not reported
Sediments cleaned:	Not reported
Soil affected:	Not reported
Soil cleaned up:	Not reported
Surface water cleaned:	Not reported
VOCs found:	Not reported
VOCs cleaned:	Not reported
Cleanup other description:	Not reported
Num. of cleanup and re-dev. jobs:	Not reported
Past use greenspace acreage:	Not reported
Past use residential acreage:	Not reported

Map ID  
Direction  
Distance  
Elevation

MAP FINDINGS

Site

Database(s)

EDR ID Number  
EPA ID Number

**PARKING LOT - 404 CAMPBELL (Continued)**

**1016346607**

Surface Water:	Not reported
Past use commercial acreage:	Not reported
Past use industrial acreage:	Not reported
Future use greenspace acreage:	Not reported
Future use residential acreage:	Not reported
Future use commercial acreage:	Not reported
Future use industrial acreage:	Not reported
Greenspace acreage and type:	Not reported
Superfund Fed. landowner flag:	Not reported
Arsenic cleaned up:	Not reported
Cadmium cleaned up:	Not reported
Chromium cleaned up:	Not reported
Copper cleaned up:	Not reported
Iron cleaned up:	Not reported
mercury cleaned up:	Not reported
Nickel Cleaned Up:	Not reported
No clean up:	Not reported
Pesticides cleaned up:	Not reported
Selenium cleaned up:	Not reported
SVOCs cleaned up:	Not reported
Unknown clean up:	Not reported
Arsenic contaminant found:	Not reported
Cadmium contaminant found:	Not reported
Chromium contaminant found:	Not reported
Copper contaminant found:	Not reported
Iron contaminant found:	Not reported
Mercury contaminant found:	Not reported
Nickel contaminant found:	Not reported
No contaminant found:	Not reported
Pesticides contaminant found:	Not reported
Selenium contaminant found:	Not reported
SVOCs contaminant found:	Not reported
Unknown contaminant found:	Not reported
Future Use: Multistory	Not reported
Media affected Bluiding Material:	Not reported
Media affected indoor air:	Not reported
Building material media cleaned up:	Not reported
Indoor air media cleaned up:	Not reported
Unknown media cleaned up:	Not reported
Past Use: Multistory	Not reported
Property Description:	Current Use: paved parking.
Below Poverty Number:	1542
Below Poverty Percent:	42.1%
Meidan Income:	5120
Meidan Income Number:	2045
Meidan Income Percent:	55.9%
Vacant Housing Number:	143
Vacant Housing Percent:	8.5%
Unemployed Number:	289
Unemployed Percent:	7.9%

**FINDS:**

Registry ID: 110038710455

Environmental Interest/Information System

US EPA Assessment, Cleanup and Redevelopment Exchange System (ACRES)

Map ID  
Direction  
Distance  
Elevation

MAP FINDINGS

Site

Database(s)

EDR ID Number  
EPA ID Number

**PARKING LOT - 404 CAMPBELL (Continued)**

**1016346607**

is an federal online database for Brownfields Grantees to electronically submit data directly to EPA.

[Click this hyperlink](#) while viewing on your computer to access additional FINDS: detail in the EDR Site Report.

J34  
WSW  
1/8-1/4  
0.145 mi.  
765 ft.

**RIVER WHARF  
GRAND AND 2ND AVE  
KANSAS CITY, MO 64106**

**LUST U003980754  
UST N/A**

**Site 2 of 2 in cluster J**

**Relative:  
Higher**

**LUST:**

**Actual:  
794 ft.**

Facility ID: ST5800155  
Region: KC - Kansas City Regional Office  
Lat/Long (dms): Not reported  
Spill Number: Not reported  
Release Date: 07/16/1993  
Release Type: UNDERGROUND STORAGE TANK  
Date Cleanup Started: 07/24/2001  
Date Cleanup Finished: 04/05/2018  
Expedited: No  
Expedited Date: Not reported  
Expenditures From The American Recovery and Reinvestment Act of 2009: No  
Reopened Date: Not reported  
Number Of Remediation Monitoring Wells: 0  
Active: No  
**Date Of NFA Letter From DNR: Not reported**  
Date Record Meets Archive Criteria: Not reported  
Remediation ID: R004064  
Rank: 18  
Emergency Response Date: Not reported  
Emergency Cleanup Start: Not reported  
Referred To DGLS for Investigation: Not reported  
Contractor Performing Clean Up: 245  
RBCA NFA: No  
Project Manager: AS  
Next Correspondence/Update With Fac: Not reported  
Date Added: 06/30/1995  
Date Record Edited: 04/17/2018  
Person Adding Or Editing Record: KOON, KEN  
Facility Sent To State Archive: No  
Date Remediation Unit Closed The File: 04/05/2018  
Site Affectd By Funding Level From PSTIF: No  
General Comments: 6/3/99.HM: requested project update for soil excavation and landfarming. 7/26/99. HM: Rec. letter dated July 6, 1999. Requested update. 9/10/99. HM: Recd. letter dated 8/20/99. Will coordinate with VCP after a decision is reached. 11/3/99.HM: Approved WP dated 10/20/99 to determine the present extent of petroleum contamination in soil and GW.. 7/20/2000. HM: reviewed site investiga. Report of July 12, 2000, approved recommendations and requestd a WP. 10/11/2000. HM: Apprvd. WP of Sept. 22, 2000. 5/23/2001. HM: revd report of April 10, 2001 and approved CAP for bioventing. Recommended GW monit for one quarter and annual soil sampling before performing the CAP. 7/24/2001. HM: revd Kingston letter of July 19, 2001, and approved

Map ID  
Direction  
Distance  
Elevation

MAP FINDINGS

Site

Database(s)

EDR ID Number  
EPA ID Number

**RIVER WHARF (Continued)**

**U003980754**

implementaion of the CAP. 4/9/2002HM:requested site update. 5/1/2002:HM: telephone from Dan Evans of Kingston, will submit a CAP within 30 days. 7/5/2002:HM:Approvd bioventing WP of June 28, 2002 for one year. 12/10/02:HM:Requested site update. 5/21/03:HM:Approved system opera and maintenance plan of June 28, 03. 4/14/04:HM:Requested site update. 5/3/04:HM:Recvd WP plan of Pril 22, 04. Approved one round of GW samples, soil borings, and completion of a tier 1risk assessment. 11/8/04:HM:Regestd site update. 4-25-05; LJB, Reviewed WP for single GWM event (3 MWs), collect subsurface soil samples from 5 locs. And data for Tier 1. Approved. 10/06/08:HM: Requested a SC/RA report. 2/3/09 - LTA, reviewed file. Recommended a Letter of Warning be sent to the RP. 2/20/09:HM: Issued a LOW based on recommendation in Memo dated 2/3/09. 9/4/09:HM: Laura and Hashim had a conferecne call with Dan Evans of Kingston and Chris of the Corp of Engineers. The Corp will develop the site into a park without a building. Dan indicated that the monitoring wells may not be useable and three of them were destroyed. Dan also recommended to abandon the air spargue wells. Based on discussion Dan will submit a pathforwad infromation and evaluate available soil and groundwater data. 1/7/10:HM: Issued NOV. 4/5/10:HM: Discussed with Laura and prepared a response to the letter of 3/9/10, from a law firm on behalf of the Port Authority of Kansas City. We are waiting for a report from Kingston. 10/28/10:HM: Received Port Authority letter of 10/12/10 requesting a meeting. Meeting scheduled on 11/12/2010. 11/19/10:HM: Luara Luther and Hashim Mukhtar amet with Mr. Chris Wendelbo of the Knasas City Port Authority (KCPO) and Ms. Branden Lincom (through telephone) , the project manager for the site with the KCPO. Diccussed site development and preparation of a risk assessment to determine areas where impacted soil may be removed. Exposure pathways considered based on the intended deveopment are construction worker, protection of surface water, and ecological risk. Mr. Wendelbo will submit a summary of the meeting for the Department review and comments if needed. 12/22/10:HM: Prepared a response for the Session Law Firm letter of 12/7/10. Requested a RA report and historical account about the tanks ownership supported by a letter from the city of Kansas City. 1/30/12:HM: Requested a RA report and historical account. 2/21/12:HM: received a telephone message from Mr. Chris Windellbow (913-904-6207) that the new port authority will complete a T-1 RA and an updated letter will be submitted by the beginning of next week. 3/8/12:HM: Recvied letter of 2/24/12 from Port Authority. The Port Authority aquired the entire proeprty including the tanks area. The Port Authority do not intend to go on with the proeviously planned development. The Port Authority requested a conference call to discuss the Department health and saftey concerns. Discussed the letter with the Unit Chief, who indicated that we need a risk assessment. 3/8/12:HM: Contacted Mr. Coulter with telephone and email regarding the conference call to be on 3/23 or 3/29. He responded by telephone that he will contact other parties to choose

Map ID  
Direction  
Distance  
Elevation

MAP FINDINGS

Site

Database(s)

EDR ID Number  
EPA ID Number

**RIVER WHARF (Continued)**

**U003980754**

between these two dates and he will respond by email. Both dates are good for him at this time. 4/13/12:HM:On February 27, 2012, the Department received a letter from the Port Authority of Kansas City. The letter indicated that the Port Authority acquired the entire property including the site in question. On 4/13/12, at 10:15 Ms. Laura Luther and Hashim Mukhtar of the Department had a conference call with the Port Authority of Kansas City (POKC) legal councils Mr. Mark Coulter and Mr. Chirs Wendelbo. The Department aknowledged that the Corps of Engineers are the RP for the site, and they intend to address the site issues. The Department also indicated that if a NFA is needed then site contamination issues need to be addressed. The Department indicated that it is willing to work with POKC if it wishes to address the site issues. Waiting for a resposne from POKC on how they intend to proceed with the site. The site needs to complete a risk assessment. 10/16/12:HM: Sent email to the Unit Chief requesting assistance on how to proceed with the site, which needs a site update. The Port Authority which owns the property is not the RP. 10/31/12:HM: Sent email to Mr. Marck Coulter and requested a site status update. 2/6/13:HM: Requested recommendations from the Unit chief. 4/18/13:HM: Requested recommendations from the Unit chief. 4/19/13:HM: Requested the US Corps of Engineers to submit a response regarding risk assessment report. 8/5/13:HM: Contacted By Julia from the CORPS of Engineers (816-389-3998). Provided the Custodian of Record telephone number to arrange for a file review. 9/20/13:HM: Received letter dated 9/6/13 from US Corps of Engineers that they are not the RP and that the USTs were installed and operated by Stewart Sand and Gravel Company on an adjacent proerety. A search of the AGO indicated a nonviable RP. Prepared a momo to add the site to the abandoned site list. 12/23/13:HM: Received agreement between Port Authority, CORPS of Engineers, and the city of Kansas City regarding removal of the tank system. The agreement indicated that norhing in the agreement shall be interpreted as acceptance by either party of the legal obligation to perform other environmental remediation at the site. Submittal filed and recommended to consider the site as abandoned. 4/12/2016 AS sent intentions letter Current owner: Port KC 300 Wyandotte, Suite 100 KCMO 64105 5/11/2016 AS received correspondence from Port KC. No intentions of remediating 3/19/2018 AS Soil contamination remains onsite. However, due to the proximity to the Missouri River and the improvements made to the property, further investigation in not feasible. Therefore, per LL, R4064 will be administratively closed. 4/5/2018 AS drafted admin closure memo. 4/17/2018 Admin closed

UST:

Facility ID:	ST5800155
Region:	KC
Easting:	363176.287
Northing:	4330538.93
Owner Of Geospatial Data:	Not reported
Geospatial Data Collected By:	INT_STEINBECK,Eli

Map ID  
Direction  
Distance  
Elevation

MAP FINDINGS

Site

Database(s)

EDR ID Number  
EPA ID Number

**RIVER WHARF (Continued)**

**U003980754**

Date GIS Data Collected: 08/13/2014  
Lat/Long: 39.1114080 / -94.581103  
Lat/Long (dms): Not reported

**Tanks:**

**Owner:**

Owner ID: Not reported  
Owner Name: Not reported  
Owner Address: Not reported  
Owner City,St,Zip: Not reported  
Owner County Code: Not reported  
Owner Phone: Not reported  
Mail Was Not Deliverable: Not reported  
Is Owner Active?: Not reported  
Date Registration Received: Not reported  
Date Record Added: Not reported  
Date Record Edited: Not reported  
Name of Person Editing Record: Not reported

Tank ID: Not reported  
Tank Double Wall: Not reported  
Tank Type: Not reported  
**Tank Status: Not reported**  
Meet 98 Update Requirements: Not reported  
Date Tank Installed: Not reported  
Tank Material: Not reported  
Code for Tank Material Manufacturer: Not reported  
Code for Tank Installer: Not reported  
Other Type Of Tank Material: Not reported  
Tank Internal Protection: Not reported  
Other Tank Internal Protection: Not reported  
Tank Internal Protection Date: Not reported  
Tank External Protection: Not reported  
Other Type Tank Extn Protec: Not reported  
Tank External Protec Date: Not reported  
Date Tank Last Used: Not reported  
Date Tank Permanently Closed/ Removed: Not reported  
Dt Tk Exp Brought InUse/Internal Tracking: Not reported  
Tank Fees Waived: Not reported  
Expedite Closure On Tank?: Not reported  
Responsible Person Expediting Closure: Not reported  
Temporary Status Verified Date: Not reported  
Admin Fee 585: Not reported  
Date Administratively Closed: Not reported  
Date Record Added: Not reported  
Date Record Edited: Not reported  
Person Adding/Editing Record: Not reported  
Date Of NFA Letter: Not reported  
Is Tank Used For Emergency Generator: Not reported  
Date Closure Notice Received: Not reported  
Date Of Approval Letter: Not reported  
Firm Closing Tank: Not reported  
Date Closure Report Received: Not reported  
Registration End Date: Not reported  
LockOut Flag: Not reported  
Comments: Not reported

Not reported

Map ID  
Direction  
Distance  
Elevation

MAP FINDINGS

Site

Database(s)

EDR ID Number  
EPA ID Number

**RIVER WHARF (Continued)**

**U003980754**

Tank Aug 2011:

Facility Id:	ST5800155
Tank Id:	Not reported
Site Usage:	Not reported
Risk Type:	Not reported
Soil Type:	Not reported
GW Flow:	Not reported
Offsite Impact:	Not reported
Free Product:	Not reported
Drinking Water:	Not reported
Closed Under:	Not reported
No Drinking Wells:	Not reported
No Buildings:	Not reported
Vapor Barrier:	Not reported
St Louis Mo:	Not reported
Special Well Area:	Not reported
Surface Cap:	Not reported
No Excavation:	Not reported

**H35**  
**ENE**  
**1/8-1/4**  
**0.147 mi.**  
**777 ft.**

**SPIRE MISSOURI INC STATION A NORTH**  
**990 E 1ST ST STATION A NORTH**  
**KANSAS CITY, MO 64120**

**RCRA-CESQG** **1006931004**  
**FINDS** **MOR000512400**

**Site 3 of 3 in cluster H**

**Relative:**  
**Lower**

RCRA-CESQG:

**Actual:**  
**759 ft.**

Date form received by agency: 10/30/2017

Facility name: SPIRE MISSOURI INC STATION A NORTH

Facility address: 990 E 1ST ST STATION A NORTH  
KANSAS CITY, MO 64120-1403

EPA ID: MOR000512400

Mailing address: 700 MARKET ST  
ST LOUIS, MO 63101-1829

Contact: STEVEN DONATIELLO

Contact address: 700 MARKET ST  
ST LOUIS, MO 63101-1829

Contact country: US

Contact telephone: 314-307-5948

Contact email: STEVEN.DONATIELLO@SPIREENERGY.COM

EPA Region: 07

Classification: Conditionally Exempt Small Quantity Generator

Description: Handler: generates 100 kg or less of hazardous waste per calendar month, and accumulates 1000 kg or less of hazardous waste at any time; or generates 1 kg or less of acutely hazardous waste per calendar month, and accumulates at any time: 1 kg or less of acutely hazardous waste; or 100 kg or less of any residue or contaminated soil, waste or other debris resulting from the cleanup of a spill, into or on any land or water, of acutely hazardous waste; or generates 100 kg or less of any residue or contaminated soil, waste or other debris resulting from the cleanup of a spill, into or on any land or water, of acutely hazardous waste during any calendar month, and accumulates at any time: 1 kg or less of acutely hazardous waste; or 100 kg or less of any residue or contaminated soil, waste or other debris resulting from the cleanup of a spill, into or on any land or water, of acutely hazardous waste

Map ID  
Direction  
Distance  
Elevation

MAP FINDINGS

Site

Database(s)

EDR ID Number  
EPA ID Number

**SPIRE MISSOURI INC STATION A NORTH (Continued)**

**1006931004**

Owner/Operator Summary:

Owner/operator name: SPIRE MISSOURI INC  
Owner/operator address: 700 MARKET ST  
ST LOUIS, MO 63101  
Owner/operator country: US  
Owner/operator telephone: 314-621-6960  
Owner/operator email: Not reported  
Owner/operator fax: Not reported  
Owner/operator extension: Not reported  
Legal status: Private  
Owner/Operator Type: Operator  
Owner/Op start date: 08/30/2017  
Owner/Op end date: Not reported

Owner/operator name: SPIRE MISSOURI INC  
Owner/operator address: 700 MARKET ST  
ST LOUIS, MO 63101  
Owner/operator country: US  
Owner/operator telephone: 314-621-6960  
Owner/operator email: Not reported  
Owner/operator fax: Not reported  
Owner/operator extension: Not reported  
Legal status: Private  
Owner/Operator Type: Owner  
Owner/Op start date: 08/30/2017  
Owner/Op end date: Not reported

Handler Activities Summary:

U.S. importer of hazardous waste: No  
Mixed waste (haz. and radioactive): No  
Recycler of hazardous waste: No  
Transporter of hazardous waste: No  
Treater, storer or disposer of HW: No  
Underground injection activity: No  
On-site burner exemption: No  
Furnace exemption: No  
Used oil fuel burner: No  
Used oil processor: No  
User oil refiner: No  
Used oil fuel marketer to burner: No  
Used oil Specification marketer: No  
Used oil transfer facility: No  
Used oil transporter: No

. Waste code: D001

. Waste name: IGNITABLE HAZARDOUS WASTES ARE THOSE WASTES WHICH HAVE A FLASHPOINT OF LESS THAN 140 DEGREES FAHRENHEIT AS DETERMINED BY A PENSKEY-MARTENS CLOSED CUP FLASH POINT TESTER. ANOTHER METHOD OF DETERMINING THE FLASH POINT OF A WASTE IS TO REVIEW THE MATERIAL SAFETY DATA SHEET, WHICH CAN BE OBTAINED FROM THE MANUFACTURER OR DISTRIBUTOR OF THE MATERIAL. LACQUER THINNER IS AN EXAMPLE OF A COMMONLY USED SOLVENT WHICH WOULD BE CONSIDERED AS IGNITABLE HAZARDOUS WASTE.

Historical Generators:

Date form received by agency: 06/12/2015  
Site name: LACLEDE GAS COMPANY DBA MISSOURI GAS ENERGY

Map ID  
Direction  
Distance  
Elevation

MAP FINDINGS

Site

Database(s)

EDR ID Number  
EPA ID Number

**SPIRE MISSOURI INC STATION A NORTH (Continued)**

**1006931004**

Classification: Conditionally Exempt Small Quantity Generator

. Waste code: D001

. Waste name: IGNITABLE HAZARDOUS WASTES ARE THOSE WASTES WHICH HAVE A FLASHPOINT OF LESS THAN 140 DEGREES FAHRENHEIT AS DETERMINED BY A PENSKEY-MARTENS CLOSED CUP FLASH POINT TESTER. ANOTHER METHOD OF DETERMINING THE FLASH POINT OF A WASTE IS TO REVIEW THE MATERIAL SAFETY DATA SHEET, WHICH CAN BE OBTAINED FROM THE MANUFACTURER OR DISTRIBUTOR OF THE MATERIAL. LACQUER THINNER IS AN EXAMPLE OF A COMMONLY USED SOLVENT WHICH WOULD BE CONSIDERED AS IGNITABLE HAZARDOUS WASTE.

Date form received by agency: 12/19/2014

Site name: LACLEDE GAS COMPANY DBA MISSOURI GAS ENERGY

Classification: Conditionally Exempt Small Quantity Generator

. Waste code: D001

. Waste name: IGNITABLE HAZARDOUS WASTES ARE THOSE WASTES WHICH HAVE A FLASHPOINT OF LESS THAN 140 DEGREES FAHRENHEIT AS DETERMINED BY A PENSKEY-MARTENS CLOSED CUP FLASH POINT TESTER. ANOTHER METHOD OF DETERMINING THE FLASH POINT OF A WASTE IS TO REVIEW THE MATERIAL SAFETY DATA SHEET, WHICH CAN BE OBTAINED FROM THE MANUFACTURER OR DISTRIBUTOR OF THE MATERIAL. LACQUER THINNER IS AN EXAMPLE OF A COMMONLY USED SOLVENT WHICH WOULD BE CONSIDERED AS IGNITABLE HAZARDOUS WASTE.

Date form received by agency: 10/31/2013

Site name: LACLEDE GAS COMPANY DBA MISSOURI GAS ENERGY

Classification: Conditionally Exempt Small Quantity Generator

. Waste code: D001

. Waste name: IGNITABLE HAZARDOUS WASTES ARE THOSE WASTES WHICH HAVE A FLASHPOINT OF LESS THAN 140 DEGREES FAHRENHEIT AS DETERMINED BY A PENSKEY-MARTENS CLOSED CUP FLASH POINT TESTER. ANOTHER METHOD OF DETERMINING THE FLASH POINT OF A WASTE IS TO REVIEW THE MATERIAL SAFETY DATA SHEET, WHICH CAN BE OBTAINED FROM THE MANUFACTURER OR DISTRIBUTOR OF THE MATERIAL. LACQUER THINNER IS AN EXAMPLE OF A COMMONLY USED SOLVENT WHICH WOULD BE CONSIDERED AS IGNITABLE HAZARDOUS WASTE.

Date form received by agency: 09/23/2013

Site name: LACLEDE GAS COMPANY DBA MISSOURI GAS ENERGY

Classification: Conditionally Exempt Small Quantity Generator

. Waste code: D001

. Waste name: IGNITABLE HAZARDOUS WASTES ARE THOSE WASTES WHICH HAVE A FLASHPOINT OF LESS THAN 140 DEGREES FAHRENHEIT AS DETERMINED BY A PENSKEY-MARTENS CLOSED CUP FLASH POINT TESTER. ANOTHER METHOD OF DETERMINING THE FLASH POINT OF A WASTE IS TO REVIEW THE MATERIAL SAFETY DATA SHEET, WHICH CAN BE OBTAINED FROM THE MANUFACTURER OR DISTRIBUTOR OF THE MATERIAL. LACQUER THINNER IS AN EXAMPLE OF A COMMONLY USED SOLVENT WHICH WOULD BE CONSIDERED AS IGNITABLE HAZARDOUS WASTE.

Date form received by agency: 03/13/2008

Site name: MISSOURI GAS ENERGY

Classification: Not a generator, verified

Date form received by agency: 04/27/2007

Site name: MISSOURI GAS ENERGY

Classification: Small Quantity Generator

Map ID  
Direction  
Distance  
Elevation

MAP FINDINGS

Site

Database(s)

EDR ID Number  
EPA ID Number

**SPIRE MISSOURI INC STATION A NORTH (Continued)**

**1006931004**

. Waste code: D001  
. Waste name: IGNITABLE HAZARDOUS WASTES ARE THOSE WASTES WHICH HAVE A FLASHPOINT OF LESS THAN 140 DEGREES FAHRENHEIT AS DETERMINED BY A PENSKEY-MARTENS CLOSED CUP FLASH POINT TESTER. ANOTHER METHOD OF DETERMINING THE FLASH POINT OF A WASTE IS TO REVIEW THE MATERIAL SAFETY DATA SHEET, WHICH CAN BE OBTAINED FROM THE MANUFACTURER OR DISTRIBUTOR OF THE MATERIAL. LACQUER THINNER IS AN EXAMPLE OF A COMMONLY USED SOLVENT WHICH WOULD BE CONSIDERED AS IGNITABLE HAZARDOUS WASTE.

. Waste code: D018  
. Waste name: BENZENE

. Waste code: D026  
. Waste name: CRESOL

. Waste code: D039  
. Waste name: TETRACHLOROETHYLENE

Date form received by agency: 04/24/2003

Site name: STATION A NORTH FMGP

Classification: Conditionally Exempt Small Quantity Generator

. Waste code: D018  
. Waste name: BENZENE

Violation Status: No violations found

**FINDS:**

Registry ID: 110015590056

**Environmental Interest/Information System**

The MO-DNR (Missouri Department of Natural Resources) program involves a Resource Assessment and Monitoring Program, biological criteria development, monitoring of targeted sites to determine compliance with the designated use of aquatic life protection in the standards, monitoring for 303(3) purposes, and the development of a stream classification framework.

RCRAInfo is a national information system that supports the Resource Conservation and Recovery Act (RCRA) program through the tracking of events and activities related to facilities that generate, transport, and treat, store, or dispose of hazardous waste. RCRAInfo allows RCRA program staff to track the notification, permit, compliance, and corrective action activities required under RCRA.

[Click this hyperlink](#) while viewing on your computer to access additional FINDS: detail in the EDR Site Report.

Map ID  
Direction  
Distance  
Elevation

MAP FINDINGS

Site

Database(s)

EDR ID Number  
EPA ID Number

K36  
SW  
1/8-1/4  
0.148 mi.  
781 ft.

**B K S FLEET SUPPLY INC**  
**316 OAK**  
**KANSAS CITY, MO 64106**

RCRA NonGen / NLR  
FINDS  
ECHO

1000114233  
MOD082137340

**Site 1 of 2 in cluster K**

**Relative:**  
**Higher**

RCRA NonGen / NLR:

**Actual:**  
**802 ft.**

Date form received by agency: 01/06/2005  
Facility name: B K S FLEET SUPPLY INC  
Facility address: 316 OAK  
KANSAS CITY, MO 64106  
EPA ID: MOD082137340  
Mailing address: OAK  
KANSAS CITY, MO 64106  
Contact: ROBBIE MEADOWS  
Contact address: 316 OAK  
KANSAS CITY, MO 64106  
Contact country: US  
Contact telephone: 816-474-9797  
Contact email: Not reported  
EPA Region: 07  
Classification: Non-Generator  
Description: Handler: Non-Generators do not presently generate hazardous waste

Owner/Operator Summary:

Owner/operator name: BOB EXMOND  
Owner/operator address: Not reported  
Not reported  
Owner/operator country: Not reported  
Owner/operator telephone: Not reported  
Owner/operator email: Not reported  
Owner/operator fax: Not reported  
Owner/operator extension: Not reported  
Legal status: Private  
Owner/Operator Type: Owner  
Owner/Op start date: Not reported  
Owner/Op end date: Not reported

Handler Activities Summary:

U.S. importer of hazardous waste: No  
Mixed waste (haz. and radioactive): No  
Recycler of hazardous waste: No  
Transporter of hazardous waste: No  
Treater, storer or disposer of HW: No  
Underground injection activity: No  
On-site burner exemption: No  
Furnace exemption: No  
Used oil fuel burner: No  
Used oil processor: No  
Used oil refiner: No  
Used oil fuel marketer to burner: No  
Used oil Specification marketer: No  
Used oil transfer facility: No  
Used oil transporter: No

Historical Generators:

Date form received by agency: 08/15/1986  
Site name: B K S FLEET SUPPLY INC

Map ID  
Direction  
Distance  
Elevation

MAP FINDINGS

Site

Database(s)

EDR ID Number  
EPA ID Number

**B K S FLEET SUPPLY INC (Continued)**

**1000114233**

Classification: Small Quantity Generator

. Waste code: D000

. Waste name: Not Defined

. Waste code: D001

. Waste name: IGNITABLE HAZARDOUS WASTES ARE THOSE WASTES WHICH HAVE A FLASHPOINT OF LESS THAN 140 DEGREES FAHRENHEIT AS DETERMINED BY A PENSKEY-MARTENS CLOSED CUP FLASH POINT TESTER. ANOTHER METHOD OF DETERMINING THE FLASH POINT OF A WASTE IS TO REVIEW THE MATERIAL SAFETY DATA SHEET, WHICH CAN BE OBTAINED FROM THE MANUFACTURER OR DISTRIBUTOR OF THE MATERIAL. LACQUER THINNER IS AN EXAMPLE OF A COMMONLY USED SOLVENT WHICH WOULD BE CONSIDERED AS IGNITABLE HAZARDOUS WASTE.

Violation Status: No violations found

**FINDS:**

Registry ID: 110003949130

**Environmental Interest/Information System**

The MO-DNR (Missouri Department of Natural Resources) program involves a Resource Assessment and Monitoring Program, biological criteria development, monitoring of targeted sites to determine compliance with the designated use of aquatic life protection in the standards, monitoring for 303(3) purposes, and the development of a stream classification framework.

RCRAInfo is a national information system that supports the Resource Conservation and Recovery Act (RCRA) program through the tracking of events and activities related to facilities that generate, transport, and treat, store, or dispose of hazardous waste. RCRAInfo allows RCRA program staff to track the notification, permit, compliance, and corrective action activities required under RCRA.

[Click this hyperlink](#) while viewing on your computer to access additional FINDS: detail in the EDR Site Report.

**ECHO:**

Envid: 1000114233

Registry ID: 110003949130

DFR URL: <http://echo.epa.gov/detailed-facility-report?fid=110003949130>

**I37**  
**SSE**  
**1/8-1/4**  
**0.148 mi.**  
**783 ft.**  
**Site 3 of 6 in cluster I**

**700 EAST 5TH STREET**  
**700 EAST 5TH STREET**  
**KANSAS CITY, MO 64106**

**US BROWNFIELDS**  
**FINDS**  
**1016346613**  
**N/A**

**Relative:**  
**Higher**  
**Actual:**  
**826 ft.**

**US BROWNFIELDS:**

Property Name: 700 EAST 5TH STREET  
Recipient Name: Kansas City, City of  
Grant Type: Assessment  
Property Number: JA12840260400000000  
Parcel size: .14  
Latitude: 39.11029  
Longitude: -94.57644

Map ID  
Direction  
Distance  
Elevation

MAP FINDINGS

Site

Database(s)

EDR ID Number  
EPA ID Number

**700 EAST 5TH STREET (Continued)**

**1016346613**

HCM Label:	Address Matching-House Number
Map Scale:	1:24000
Point of Reference:	Entrance Point of a Facility or Station
Highlights:	Not reported
Datum:	World Geodetic System of 1984
Acres Property ID:	27384
IC Data Access:	Not reported
Start Date:	Not reported
Redev Completion Date:	Not reported
Completed Date:	Not reported
Acres Cleaned Up:	Not reported
Cleanup Funding:	Not reported
Cleanup Funding Source:	Not reported
Assessment Funding:	Not reported
Assessment Funding Source:	Not reported
Redevelopment Funding:	Not reported
Redev. Funding Source:	Not reported
Redev. Funding Entity Name:	Not reported
Redevelopment Start Date:	Not reported
Assessment Funding Entity:	Not reported
Cleanup Funding Entity:	Not reported
Grant Type:	N/A
Accomplishment Type:	Phase II Environmental Assessment
Accomplishment Count:	0
Cooperative Agreement Number:	98737001
Start Date:	11/09/2005 00:00:00
Ownership Entity:	Private
Completion Date:	11/09/2005 00:00:00
Current Owner:	Rosalie Alagna
Did Owner Change:	N
Cleanup Required:	N
Video Available:	Not reported
Photo Available:	Not reported
Institutional Controls Required:	N
IC Category Proprietary Controls:	Not reported
IC Cat. Info. Devices:	Not reported
IC Cat. Gov. Controls:	Not reported
IC Cat. Enforcement Permit Tools:	Not reported
IC in place date:	Not reported
IC in place:	U
State/tribal program date:	Not reported
State/tribal program ID:	Not reported
State/tribal NFA date:	Not reported
Air contaminated:	Not reported
Air cleaned:	Not reported
Asbestos found:	Not reported
Asbestos cleaned:	Not reported
Controlled substance found:	Not reported
Controlled substance cleaned:	Not reported
Drinking water affected:	Not reported
Drinking water cleaned:	Not reported
Groundwater affected:	Not reported
Groundwater cleaned:	Not reported
Lead contaminant found:	Not reported
Lead cleaned up:	Not reported
No media affected:	Not reported
Unknown media affected:	Not reported

Map ID  
Direction  
Distance  
Elevation

MAP FINDINGS

Site

Database(s)

EDR ID Number  
EPA ID Number

**700 EAST 5TH STREET (Continued)**

**1016346613**

Other cleaned up:	Not reported
Other metals found:	Not reported
Other metals cleaned:	Not reported
Other contaminants found:	Not reported
Other contams found description:	Not reported
PAHs found:	Not reported
PAHs cleaned up:	Not reported
PCBs found:	Not reported
PCBs cleaned up:	Not reported
Petro products found:	Not reported
Petro products cleaned:	Not reported
Sediments found:	Not reported
Sediments cleaned:	Not reported
Soil affected:	Not reported
Soil cleaned up:	Not reported
Surface water cleaned:	Not reported
VOCs found:	Not reported
VOCs cleaned:	Not reported
Cleanup other description:	Not reported
Num. of cleanup and re-dev. jobs:	Not reported
Past use greenspace acreage:	Not reported
Past use residential acreage:	Not reported
Surface Water:	Not reported
Past use commercial acreage:	Not reported
Past use industrial acreage:	Not reported
Future use greenspace acreage:	Not reported
Future use residential acreage:	Not reported
Future use commercial acreage:	Not reported
Future use industrial acreage:	Not reported
Greenspace acreage and type:	Not reported
Superfund Fed. landowner flag:	Not reported
Arsenic cleaned up:	Not reported
Cadmium cleaned up:	Not reported
Chromium cleaned up:	Not reported
Copper cleaned up:	Not reported
Iron cleaned up:	Not reported
mercury cleaned up:	Not reported
Nickel Cleaned Up:	Not reported
No clean up:	Not reported
Pesticides cleaned up:	Not reported
Selenium cleaned up:	Not reported
SVOCs cleaned up:	Not reported
Unknown clean up:	Not reported
Arsenic contaminant found:	Not reported
Cadmium contaminant found:	Not reported
Chromium contaminant found:	Not reported
Copper contaminant found:	Not reported
Iron contaminant found:	Not reported
Mercury contaminant found:	Not reported
Nickel contaminant found:	Not reported
No contaminant found:	Not reported
Pesticides contaminant found:	Not reported
Selenium contaminant found:	Not reported
SVOCs contaminant found:	Not reported
Unknown contaminant found:	Not reported
Future Use: Multistory	Not reported
Media affected Bluiding Material:	Not reported

Map ID  
Direction  
Distance  
Elevation

MAP FINDINGS

Site

Database(s)

EDR ID Number  
EPA ID Number

**700 EAST 5TH STREET (Continued)**

**1016346613**

Media affected indoor air:	Not reported
Building material media cleaned up:	Not reported
Indoor air media cleaned up:	Not reported
Unknown media cleaned up:	Not reported
Past Use: Multistory	Not reported
Property Description:	Current Use: vacant.
Below Poverty Number:	1014
Below Poverty Percent:	29.4%
Meidan Income:	2956
Meidan Income Number:	1550
Meidan Income Percent:	44.9%
Vacant Housing Number:	180
Vacant Housing Percent:	10.0%
Unemployed Number:	225
Unemployed Percent:	6.5%
Property Name:	700 EAST 5TH STREET
Recipient Name:	Kansas City, City of
Grant Type:	Assessment
Property Number:	JA12840260400000000
Parcel size:	.14
Latitude:	39.11029
Longitude:	-94.57644
HCM Label:	Address Matching-House Number
Map Scale:	1:24000
Point of Reference:	Entrance Point of a Facility or Station
Highlights:	Not reported
Datum:	World Geodetic System of 1984
Acres Property ID:	27384
IC Data Access:	Not reported
Start Date:	Not reported
Redev Completion Date:	Not reported
Completed Date:	Not reported
Acres Cleaned Up:	Not reported
Cleanup Funding:	Not reported
Cleanup Funding Source:	Not reported
Assessment Funding:	1993
Assessment Funding Source:	US EPA - Brownfields Assessment Cooperative Agreement
Redevelopment Funding:	Not reported
Redev. Funding Source:	Not reported
Redev. Funding Entity Name:	Not reported
Redevelopment Start Date:	Not reported
Assessment Funding Entity:	Not reported
Cleanup Funding Entity:	Not reported
Grant Type:	N/A
Accomplishment Type:	Phase I Environmental Assessment
Accomplishment Count:	1
Cooperative Agreement Number:	98737001
Start Date:	01/21/2005 00:00:00
Ownership Entity:	Private
Completion Date:	01/21/2005 00:00:00
Current Owner:	Rosalie Alagna
Did Owner Change:	N
Cleanup Required:	N
Video Available:	Not reported
Photo Available:	Not reported
Institutional Controls Required:	N

Map ID  
Direction  
Distance  
Elevation

MAP FINDINGS

Site

Database(s)

EDR ID Number  
EPA ID Number

**700 EAST 5TH STREET (Continued)**

**1016346613**

IC Category Proprietary Controls:	Not reported
IC Cat. Info. Devices:	Not reported
IC Cat. Gov. Controls:	Not reported
IC Cat. Enforcement Permit Tools:	Not reported
IC in place date:	Not reported
IC in place:	U
State/tribal program date:	Not reported
State/tribal program ID:	Not reported
State/tribal NFA date:	Not reported
Air contaminated:	Not reported
Air cleaned:	Not reported
Asbestos found:	Not reported
Asbestos cleaned:	Not reported
Controlled substance found:	Not reported
Controlled substance cleaned:	Not reported
Drinking water affected:	Not reported
Drinking water cleaned:	Not reported
Groundwater affected:	Not reported
Groundwater cleaned:	Not reported
Lead contaminant found:	Not reported
Lead cleaned up:	Not reported
No media affected:	Not reported
Unknown media affected:	Not reported
Other cleaned up:	Not reported
Other metals found:	Not reported
Other metals cleaned:	Not reported
Other contaminants found:	Not reported
Other contams found description:	Not reported
PAHs found:	Not reported
PAHs cleaned up:	Not reported
PCBs found:	Not reported
PCBs cleaned up:	Not reported
Petro products found:	Not reported
Petro products cleaned:	Not reported
Sediments found:	Not reported
Sediments cleaned:	Not reported
Soil affected:	Not reported
Soil cleaned up:	Not reported
Surface water cleaned:	Not reported
VOCs found:	Not reported
VOCs cleaned:	Not reported
Cleanup other description:	Not reported
Num. of cleanup and re-dev. jobs:	Not reported
Past use greenspace acreage:	Not reported
Past use residential acreage:	Not reported
Surface Water:	Not reported
Past use commercial acreage:	Not reported
Past use industrial acreage:	Not reported
Future use greenspace acreage:	Not reported
Future use residential acreage:	Not reported
Future use commercial acreage:	Not reported
Future use industrial acreage:	Not reported
Greenspace acreage and type:	Not reported
Superfund Fed. landowner flag:	Not reported
Arsenic cleaned up:	Not reported
Cadmium cleaned up:	Not reported
Chromium cleaned up:	Not reported

Map ID  
Direction  
Distance  
Elevation

MAP FINDINGS

Site

Database(s)

EDR ID Number  
EPA ID Number

**700 EAST 5TH STREET (Continued)**

**1016346613**

Copper cleaned up:	Not reported
Iron cleaned up:	Not reported
mercury cleaned up:	Not reported
Nickel Cleaned Up:	Not reported
No clean up:	Not reported
Pesticides cleaned up:	Not reported
Selenium cleaned up:	Not reported
SVOCs cleaned up:	Not reported
Unknown clean up:	Not reported
Arsenic contaminant found:	Not reported
Cadmium contaminant found:	Not reported
Chromium contaminant found:	Not reported
Copper contaminant found:	Not reported
Iron contaminant found:	Not reported
Mercury contaminant found:	Not reported
Nickel contaminant found:	Not reported
No contaminant found:	Not reported
Pesticides contaminant found:	Not reported
Selenium contaminant found:	Not reported
SVOCs contaminant found:	Not reported
Unknown contaminant found:	Not reported
Future Use: Multistory	Not reported
Media affected Bluiding Material:	Not reported
Media affected indoor air:	Not reported
Building material media cleaned up:	Not reported
Indoor air media cleaned up:	Not reported
Unknown media cleaned up:	Not reported
Past Use: Multistory	Not reported
Property Description:	Current Use: vacant.
Below Poverty Number:	1014
Below Poverty Percent:	29.4%
Meidan Income:	2956
Meidan Income Number:	1550
Meidan Income Percent:	44.9%
Vacant Housing Number:	180
Vacant Housing Percent:	10.0%
Unemployed Number:	225
Unemployed Percent:	6.5%

**FINDS:**

Registry ID: 110038710516

**Environmental Interest/Information System**

US EPA Assessment, Cleanup and Redevelopment Exchange System (ACRES)  
is an federal online database for Brownfields Grantees to  
electronically submit data directly to EPA.

[Click this hyperlink](#) while viewing on your computer to access  
additional FINDS: detail in the EDR Site Report.

Map ID  
Direction  
Distance  
Elevation

MAP FINDINGS

Site

Database(s)

EDR ID Number  
EPA ID Number

**L38**  
**SE**  
**1/8-1/4**  
**0.154 mi.**  
**812 ft.**  
**VACANT - 410 CAMPBELL**  
**410 CAMPBELL**  
**KANSAS CITY, MO 64106**  
**Site 1 of 3 in cluster L**

**US BROWNFIELDS**  
**FINDS**  
**1016346609**  
**N/A**

**Relative:**  
**Higher**

US BROWNFIELDS:

**Actual:**  
**827 ft.**

Property Name: VACANT - 410 CAMPBELL  
Recipient Name: Kansas City, City of  
Grant Type: Assessment  
Property Number: JA12840251002000000  
Parcel size: .22  
Latitude: 39.11212  
Longitude: -94.57417  
HCM Label: Address Matching-House Number  
Map Scale: 1:24000  
Point of Reference: Entrance Point of a Facility or Station  
Highlights: Not reported  
Datum: World Geodetic System of 1984  
Acres Property ID: 27369  
IC Data Access: Not reported  
Start Date: Not reported  
Redev Completion Date: Not reported  
Completed Date: Not reported  
Acres Cleaned Up: Not reported  
Cleanup Funding: Not reported  
Cleanup Funding Source: Not reported  
Assessment Funding: Not reported  
Assessment Funding Source: Not reported  
Redevelopment Funding: Not reported  
Redev. Funding Source: Not reported  
Redev. Funding Entity Name: Not reported  
Redevelopment Start Date: Not reported  
Assessment Funding Entity: Not reported  
Cleanup Funding Entity: Not reported  
Grant Type: N/A  
Accomplishment Type: Phase II Environmental Assessment  
Accomplishment Count: 0  
Cooperative Agreement Number: 98737001  
Start Date: 11/09/2005 00:00:00  
Ownership Entity: Private  
Completion Date: 11/09/2005 00:00:00  
Current Owner: Molle Family Partnership  
Did Owner Change: N  
Cleanup Required: N  
Video Available: Not reported  
Photo Available: Not reported  
Institutional Controls Required: N  
IC Category Proprietary Controls: Not reported  
IC Cat. Info. Devices: Not reported  
IC Cat. Gov. Controls: Not reported  
IC Cat. Enforcement Permit Tools: Not reported  
IC in place date: Not reported  
IC in place: U  
State/tribal program date: Not reported  
State/tribal program ID: Not reported  
State/tribal NFA date: Not reported  
Air contaminated: Not reported  
Air cleaned: Not reported

Map ID  
Direction  
Distance  
Elevation

MAP FINDINGS

Site

Database(s)

EDR ID Number  
EPA ID Number

**VACANT - 410 CAMPBELL (Continued)**

**1016346609**

Asbestos found:	Not reported
Asbestos cleaned:	Not reported
Controlled substance found:	Not reported
Controlled substance cleaned:	Not reported
Drinking water affected:	Not reported
Drinking water cleaned:	Not reported
Groundwater affected:	Not reported
Groundwater cleaned:	Not reported
Lead contaminant found:	Not reported
Lead cleaned up:	Not reported
No media affected:	Not reported
Unknown media affected:	Not reported
Other cleaned up:	Not reported
Other metals found:	Not reported
Other metals cleaned:	Not reported
Other contaminants found:	Not reported
Other contams found description:	Not reported
PAHs found:	Not reported
PAHs cleaned up:	Not reported
PCBs found:	Not reported
PCBs cleaned up:	Not reported
Petro products found:	Not reported
Petro products cleaned:	Not reported
Sediments found:	Not reported
Sediments cleaned:	Not reported
Soil affected:	Not reported
Soil cleaned up:	Not reported
Surface water cleaned:	Not reported
VOCs found:	Not reported
VOCs cleaned:	Not reported
Cleanup other description:	Not reported
Num. of cleanup and re-dev. jobs:	Not reported
Past use greenspace acreage:	Not reported
Past use residential acreage:	Not reported
Surface Water:	Not reported
Past use commercial acreage:	Not reported
Past use industrial acreage:	Not reported
Future use greenspace acreage:	Not reported
Future use residential acreage:	Not reported
Future use commercial acreage:	Not reported
Future use industrial acreage:	Not reported
Greenspace acreage and type:	Not reported
Superfund Fed. landowner flag:	Not reported
Arsenic cleaned up:	Not reported
Cadmium cleaned up:	Not reported
Chromium cleaned up:	Not reported
Copper cleaned up:	Not reported
Iron cleaned up:	Not reported
mercury cleaned up:	Not reported
Nickel Cleaned Up:	Not reported
No clean up:	Not reported
Pesticides cleaned up:	Not reported
Selenium cleaned up:	Not reported
SVOCs cleaned up:	Not reported
Unknown clean up:	Not reported
Arsenic contaminant found:	Not reported
Cadmium contaminant found:	Not reported

Map ID  
Direction  
Distance  
Elevation

MAP FINDINGS

Site

Database(s)

EDR ID Number  
EPA ID Number

**VACANT - 410 CAMPBELL (Continued)**

**1016346609**

Chromium contaminant found:	Not reported
Copper contaminant found:	Not reported
Iron contaminant found:	Not reported
Mercury contaminant found:	Not reported
Nickel contaminant found:	Not reported
No contaminant found:	Not reported
Pesticides contaminant found:	Not reported
Selenium contaminant found:	Not reported
SVOCs contaminant found:	Not reported
Unknown contaminant found:	Not reported
Future Use: Multistory	Not reported
Media affected Bluiding Material:	Not reported
Media affected indoor air:	Not reported
Building material media cleaned up:	Not reported
Indoor air media cleaned up:	Not reported
Unknown media cleaned up:	Not reported
Past Use: Multistory	Not reported
Property Description:	Current Use: vacant.
Below Poverty Number:	1542
Below Poverty Percent:	42.1%
Meidan Income:	5120
Meidan Income Number:	2045
Meidan Income Percent:	55.9%
Vacant Housing Number:	143
Vacant Housing Percent:	8.5%
Unemployed Number:	289
Unemployed Percent:	7.9%
Property Name:	VACANT - 410 CAMPBELL
Recipient Name:	Kansas City, City of
Grant Type:	Assessment
Property Number:	JA12840251002000000
Parcel size:	.22
Latitude:	39.11212
Longitude:	-94.57417
HCM Label:	Address Matching-House Number
Map Scale:	1:24000
Point of Reference:	Entrance Point of a Facility or Station
Highlights:	Not reported
Datum:	World Geodetic System of 1984
Acres Property ID:	27369
IC Data Access:	Not reported
Start Date:	Not reported
Redev Completion Date:	Not reported
Completed Date:	Not reported
Acres Cleaned Up:	Not reported
Cleanup Funding:	Not reported
Cleanup Funding Source:	Not reported
Assessment Funding:	1992
Assessment Funding Source:	US EPA - Brownfields Assessment Cooperative Agreement
Redevelopment Funding:	Not reported
Redev. Funding Source:	Not reported
Redev. Funding Entity Name:	Not reported
Redevelopment Start Date:	Not reported
Assessment Funding Entity:	Not reported
Cleanup Funding Entity:	Not reported
Grant Type:	N/A

Map ID  
Direction  
Distance  
Elevation

MAP FINDINGS

Site

Database(s)

EDR ID Number  
EPA ID Number

**VACANT - 410 CAMPBELL (Continued)**

**1016346609**

Accomplishment Type:	Phase I Environmental Assessment
Accomplishment Count:	1
Cooperative Agreement Number:	98737001
Start Date:	01/21/2005 00:00:00
Ownership Entity:	Private
Completion Date:	01/21/2005 00:00:00
Current Owner:	Molle Family Partnership
Did Owner Change:	N
Cleanup Required:	N
Video Available:	Not reported
Photo Available:	Not reported
Institutional Controls Required:	N
IC Category Proprietary Controls:	Not reported
IC Cat. Info. Devices:	Not reported
IC Cat. Gov. Controls:	Not reported
IC Cat. Enforcement Permit Tools:	Not reported
IC in place date:	Not reported
IC in place:	U
State/tribal program date:	Not reported
State/tribal program ID:	Not reported
State/tribal NFA date:	Not reported
Air contaminated:	Not reported
Air cleaned:	Not reported
Asbestos found:	Not reported
Asbestos cleaned:	Not reported
Controlled substance found:	Not reported
Controlled substance cleaned:	Not reported
Drinking water affected:	Not reported
Drinking water cleaned:	Not reported
Groundwater affected:	Not reported
Groundwater cleaned:	Not reported
Lead contaminant found:	Not reported
Lead cleaned up:	Not reported
No media affected:	Not reported
Unknown media affected:	Not reported
Other cleaned up:	Not reported
Other metals found:	Not reported
Other metals cleaned:	Not reported
Other contaminants found:	Not reported
Other contams found description:	Not reported
PAHs found:	Not reported
PAHs cleaned up:	Not reported
PCBs found:	Not reported
PCBs cleaned up:	Not reported
Petro products found:	Not reported
Petro products cleaned:	Not reported
Sediments found:	Not reported
Sediments cleaned:	Not reported
Soil affected:	Not reported
Soil cleaned up:	Not reported
Surface water cleaned:	Not reported
VOCs found:	Not reported
VOCs cleaned:	Not reported
Cleanup other description:	Not reported
Num. of cleanup and re-dev. jobs:	Not reported
Past use greenspace acreage:	Not reported
Past use residential acreage:	Not reported

Map ID  
Direction  
Distance  
Elevation

MAP FINDINGS

Site

Database(s)

EDR ID Number  
EPA ID Number

**VACANT - 410 CAMPBELL (Continued)**

**1016346609**

Surface Water:	Not reported
Past use commercial acreage:	Not reported
Past use industrial acreage:	Not reported
Future use greenspace acreage:	Not reported
Future use residential acreage:	Not reported
Future use commercial acreage:	Not reported
Future use industrial acreage:	Not reported
Greenspace acreage and type:	Not reported
Superfund Fed. landowner flag:	Not reported
Arsenic cleaned up:	Not reported
Cadmium cleaned up:	Not reported
Chromium cleaned up:	Not reported
Copper cleaned up:	Not reported
Iron cleaned up:	Not reported
mercury cleaned up:	Not reported
Nickel Cleaned Up:	Not reported
No clean up:	Not reported
Pesticides cleaned up:	Not reported
Selenium cleaned up:	Not reported
SVOCs cleaned up:	Not reported
Unknown clean up:	Not reported
Arsenic contaminant found:	Not reported
Cadmium contaminant found:	Not reported
Chromium contaminant found:	Not reported
Copper contaminant found:	Not reported
Iron contaminant found:	Not reported
Mercury contaminant found:	Not reported
Nickel contaminant found:	Not reported
No contaminant found:	Not reported
Pesticides contaminant found:	Not reported
Selenium contaminant found:	Not reported
SVOCs contaminant found:	Not reported
Unknown contaminant found:	Not reported
Future Use: Multistory	Not reported
Media affected Bluiding Material:	Not reported
Media affected indoor air:	Not reported
Building material media cleaned up:	Not reported
Indoor air media cleaned up:	Not reported
Unknown media cleaned up:	Not reported
Past Use: Multistory	Not reported
Property Description:	Current Use: vacant.
Below Poverty Number:	1542
Below Poverty Percent:	42.1%
Meidan Income:	5120
Meidan Income Number:	2045
Meidan Income Percent:	55.9%
Vacant Housing Number:	143
Vacant Housing Percent:	8.5%
Unemployed Number:	289
Unemployed Percent:	7.9%

**FINDS:**

Registry ID: 110038710473

Environmental Interest/Information System

US EPA Assessment, Cleanup and Redevelopment Exchange System (ACRES)

Map ID  
Direction  
Distance  
Elevation

MAP FINDINGS

Site

Database(s)

EDR ID Number  
EPA ID Number

**VACANT - 410 CAMPBELL (Continued)**

**1016346609**

is an federal online database for Brownfields Grantees to electronically submit data directly to EPA.

[Click this hyperlink](#) while viewing on your computer to access additional FINDS: detail in the EDR Site Report.

**I39**  
**SSE**  
**1/8-1/4**  
**0.154 mi.**  
**812 ft.**

**708 EAST 5TH STREET**  
**708 EAST 5TH STREET**  
**KANSAS CITY, MO 64106**

**US BROWNFIELDS**  
**FINDS**

**1016346616**  
**N/A**

**Site 4 of 6 in cluster I**

**Relative:**  
**Higher**

**US BROWNFIELDS:**

**Actual:**  
**829 ft.**

Property Name: 708 EAST 5TH STREET  
Recipient Name: Kansas City, City of  
Grant Type: Assessment  
Property Number: JA12840260600000000  
Parcel size: .16  
Latitude: 39.11029  
Longitude: -94.57644  
HCM Label: Address Matching-House Number  
Map Scale: 1:24000  
Point of Reference: Entrance Point of a Facility or Station  
Highlights: Not reported  
Datum: World Geodetic System of 1984  
Acres Property ID: 27387  
IC Data Access: Not reported  
Start Date: Not reported  
Redev Completion Date: Not reported  
Completed Date: Not reported  
Acres Cleaned Up: Not reported  
Cleanup Funding: Not reported  
Cleanup Funding Source: Not reported  
Assessment Funding: Not reported  
Assessment Funding Source: Not reported  
Redevelopment Funding: Not reported  
Redev. Funding Source: Not reported  
Redev. Funding Entity Name: Not reported  
Redevelopment Start Date: Not reported  
Assessment Funding Entity: Not reported  
Cleanup Funding Entity: Not reported  
Grant Type: N/A  
Accomplishment Type: Phase II Environmental Assessment  
Accomplishment Count: 0  
Cooperative Agreement Number: 98737001  
Start Date: 11/09/2005 00:00:00  
Ownership Entity: Private  
Completion Date: 11/09/2005 00:00:00  
Current Owner: Rosalie Alagna  
Did Owner Change: N  
Cleanup Required: N  
Video Available: Not reported  
Photo Available: Not reported  
Institutional Controls Required: N  
IC Category Proprietary Controls: Not reported  
IC Cat. Info. Devices: Not reported  
IC Cat. Gov. Controls: Not reported

Map ID  
Direction  
Distance  
Elevation

MAP FINDINGS

Site

Database(s)

EDR ID Number  
EPA ID Number

**708 EAST 5TH STREET (Continued)**

**1016346616**

IC Cat. Enforcement Permit Tools:	Not reported
IC in place date:	Not reported
IC in place:	U
State/tribal program date:	Not reported
State/tribal program ID:	Not reported
State/tribal NFA date:	Not reported
Air contaminated:	Not reported
Air cleaned:	Not reported
Asbestos found:	Not reported
Asbestos cleaned:	Not reported
Controlled substance found:	Not reported
Controlled substance cleaned:	Not reported
Drinking water affected:	Not reported
Drinking water cleaned:	Not reported
Groundwater affected:	Not reported
Groundwater cleaned:	Not reported
Lead contaminant found:	Not reported
Lead cleaned up:	Not reported
No media affected:	Not reported
Unknown media affected:	Not reported
Other cleaned up:	Not reported
Other metals found:	Not reported
Other metals cleaned:	Not reported
Other contaminants found:	Not reported
Other contaminants found description:	Not reported
PAHs found:	Not reported
PAHs cleaned up:	Not reported
PCBs found:	Not reported
PCBs cleaned up:	Not reported
Petro products found:	Not reported
Petro products cleaned:	Not reported
Sediments found:	Not reported
Sediments cleaned:	Not reported
Soil affected:	Not reported
Soil cleaned up:	Not reported
Surface water cleaned:	Not reported
VOCs found:	Not reported
VOCs cleaned:	Not reported
Cleanup other description:	Not reported
Num. of cleanup and re-dev. jobs:	Not reported
Past use greenspace acreage:	Not reported
Past use residential acreage:	Not reported
Surface Water:	Not reported
Past use commercial acreage:	Not reported
Past use industrial acreage:	Not reported
Future use greenspace acreage:	Not reported
Future use residential acreage:	Not reported
Future use commercial acreage:	Not reported
Future use industrial acreage:	Not reported
Greenspace acreage and type:	Not reported
Superfund Fed. landowner flag:	Not reported
Arsenic cleaned up:	Not reported
Cadmium cleaned up:	Not reported
Chromium cleaned up:	Not reported
Copper cleaned up:	Not reported
Iron cleaned up:	Not reported
mercury cleaned up:	Not reported

Map ID  
Direction  
Distance  
Elevation

MAP FINDINGS

Site

Database(s)

EDR ID Number  
EPA ID Number

**708 EAST 5TH STREET (Continued)**

**1016346616**

Nickel Cleaned Up:	Not reported
No clean up:	Not reported
Pesticides cleaned up:	Not reported
Selenium cleaned up:	Not reported
SVOCs cleaned up:	Not reported
Unknown clean up:	Not reported
Arsenic contaminant found:	Not reported
Cadmium contaminant found:	Not reported
Chromium contaminant found:	Not reported
Copper contaminant found:	Not reported
Iron contaminant found:	Not reported
Mercury contaminant found:	Not reported
Nickel contaminant found:	Not reported
No contaminant found:	Not reported
Pesticides contaminant found:	Not reported
Selenium contaminant found:	Not reported
SVOCs contaminant found:	Not reported
Unknown contaminant found:	Not reported
Future Use: Multistory	Not reported
Media affected Bluiding Material:	Not reported
Media affected indoor air:	Not reported
Building material media cleaned up:	Not reported
Indoor air media cleaned up:	Not reported
Unknown media cleaned up:	Not reported
Past Use: Multistory	Not reported
Property Description:	residential prior to 1950s, commercial after that Current Use: vacant.
Below Poverty Number:	979
Below Poverty Percent:	30.2%
Meidan Income:	2956
Meidan Income Number:	1458
Meidan Income Percent:	45.0%
Vacant Housing Number:	132
Vacant Housing Percent:	8.1%
Unemployed Number:	211
Unemployed Percent:	6.5%
Property Name:	708 EAST 5TH STREET
Recipient Name:	Kansas City, City of
Grant Type:	Assessment
Property Number:	JA12840260600000000
Parcel size:	.16
Latitude:	39.11029
Longitude:	-94.57644
HCM Label:	Address Matching-House Number
Map Scale:	1:24000
Point of Reference:	Entrance Point of a Facility or Station
Highlights:	Not reported
Datum:	World Geodetic System of 1984
Acres Property ID:	27387
IC Data Access:	Not reported
Start Date:	Not reported
Redev Completion Date:	Not reported
Completed Date:	Not reported
Acres Cleaned Up:	Not reported
Cleanup Funding:	Not reported
Cleanup Funding Source:	Not reported
Assessment Funding:	1992

Map ID  
Direction  
Distance  
Elevation

MAP FINDINGS

Site

Database(s)

EDR ID Number  
EPA ID Number

**708 EAST 5TH STREET (Continued)**

**1016346616**

Assessment Funding Source:	US EPA - Brownfields Assessment Cooperative Agreement
Redevelopment Funding:	Not reported
Redev. Funding Source:	Not reported
Redev. Funding Entity Name:	Not reported
Redevelopment Start Date:	Not reported
Assessment Funding Entity:	Not reported
Cleanup Funding Entity:	Not reported
Grant Type:	N/A
Accomplishment Type:	Phase I Environmental Assessment
Accomplishment Count:	1
Cooperative Agreement Number:	98737001
Start Date:	01/21/2005 00:00:00
Ownership Entity:	Private
Completion Date:	01/21/2005 00:00:00
Current Owner:	Rosalie Alagna
Did Owner Change:	N
Cleanup Required:	N
Video Available:	Not reported
Photo Available:	Not reported
Institutional Controls Required:	N
IC Category Proprietary Controls:	Not reported
IC Cat. Info. Devices:	Not reported
IC Cat. Gov. Controls:	Not reported
IC Cat. Enforcement Permit Tools:	Not reported
IC in place date:	Not reported
IC in place:	U
State/tribal program date:	Not reported
State/tribal program ID:	Not reported
State/tribal NFA date:	Not reported
Air contaminated:	Not reported
Air cleaned:	Not reported
Asbestos found:	Not reported
Asbestos cleaned:	Not reported
Controlled substance found:	Not reported
Controlled substance cleaned:	Not reported
Drinking water affected:	Not reported
Drinking water cleaned:	Not reported
Groundwater affected:	Not reported
Groundwater cleaned:	Not reported
Lead contaminant found:	Not reported
Lead cleaned up:	Not reported
No media affected:	Not reported
Unknown media affected:	Not reported
Other cleaned up:	Not reported
Other metals found:	Not reported
Other metals cleaned:	Not reported
Other contaminants found:	Not reported
Other contams found description:	Not reported
PAHs found:	Not reported
PAHs cleaned up:	Not reported
PCBs found:	Not reported
PCBs cleaned up:	Not reported
Petro products found:	Not reported
Petro products cleaned:	Not reported
Sediments found:	Not reported
Sediments cleaned:	Not reported
Soil affected:	Not reported

Map ID  
Direction  
Distance  
Elevation

MAP FINDINGS

Site

Database(s)

EDR ID Number  
EPA ID Number

**708 EAST 5TH STREET (Continued)**

**1016346616**

Soil cleaned up:	Not reported
Surface water cleaned:	Not reported
VOCs found:	Not reported
VOCs cleaned:	Not reported
Cleanup other description:	Not reported
Num. of cleanup and re-dev. jobs:	Not reported
Past use greenspace acreage:	Not reported
Past use residential acreage:	Not reported
Surface Water:	Not reported
Past use commercial acreage:	Not reported
Past use industrial acreage:	Not reported
Future use greenspace acreage:	Not reported
Future use residential acreage:	Not reported
Future use commercial acreage:	Not reported
Future use industrial acreage:	Not reported
Greenspace acreage and type:	Not reported
Superfund Fed. landowner flag:	Not reported
Arsenic cleaned up:	Not reported
Cadmium cleaned up:	Not reported
Chromium cleaned up:	Not reported
Copper cleaned up:	Not reported
Iron cleaned up:	Not reported
mercury cleaned up:	Not reported
Nickel Cleaned Up:	Not reported
No clean up:	Not reported
Pesticides cleaned up:	Not reported
Selenium cleaned up:	Not reported
SVOCs cleaned up:	Not reported
Unknown clean up:	Not reported
Arsenic contaminant found:	Not reported
Cadmium contaminant found:	Not reported
Chromium contaminant found:	Not reported
Copper contaminant found:	Not reported
Iron contaminant found:	Not reported
Mercury contaminant found:	Not reported
Nickel contaminant found:	Not reported
No contaminant found:	Not reported
Pesticides contaminant found:	Not reported
Selenium contaminant found:	Not reported
SVOCs contaminant found:	Not reported
Unknown contaminant found:	Not reported
Future Use: Multistory	Not reported
Media affected Bluiding Material:	Not reported
Media affected indoor air:	Not reported
Building material media cleaned up:	Not reported
Indoor air media cleaned up:	Not reported
Unknown media cleaned up:	Not reported
Past Use: Multistory	Not reported
Property Description:	residential prior to 1950s, commercial after that Current Use: vacant.
Below Poverty Number:	979
Below Poverty Percent:	30.2%
Meidan Income:	2956
Meidan Income Number:	1458
Meidan Income Percent:	45.0%
Vacant Housing Number:	132
Vacant Housing Percent:	8.1%
Unemployed Number:	211

Map ID  
Direction  
Distance  
Elevation

MAP FINDINGS

Site

Database(s)

EDR ID Number  
EPA ID Number

**708 EAST 5TH STREET (Continued)**

**1016346616**

Unemployed Percent: 6.5%

**FINDS:**

Registry ID: 110038710543

**Environmental Interest/Information System**

US EPA Assessment, Cleanup and Redevelopment Exchange System (ACRES)  
is an federal online database for Brownfields Grantees to  
electronically submit data directly to EPA.

[Click this hyperlink](#) while viewing on your computer to access  
additional FINDS: detail in the EDR Site Report.

**I40  
SSE  
1/8-1/4  
0.154 mi.  
815 ft.**

**706 EAST 5TH STREET  
706 EAST 5TH STREET  
KANSAS CITY, MO 64106**

**US BROWNFIELDS  
FINDS**

**1016346615  
N/A**

**Site 5 of 6 in cluster I**

**Relative:  
Higher**

**US BROWNFIELDS:**

**Actual:  
827 ft.**

Property Name:	706 EAST 5TH STREET
Recipient Name:	Kansas City, City of
Grant Type:	Assessment
Property Number:	JA12840260500000000
Parcel size:	.17
Latitude:	39.11209
Longitude:	-94.57648
HCM Label:	Address Matching-House Number
Map Scale:	1:24000
Point of Reference:	Entrance Point of a Facility or Station
Highlights:	Not reported
Datum:	World Geodetic System of 1984
Acres Property ID:	27386
IC Data Access:	Not reported
Start Date:	Not reported
Redev Completion Date:	Not reported
Completed Date:	Not reported
Acres Cleaned Up:	Not reported
Cleanup Funding:	Not reported
Cleanup Funding Source:	Not reported
Assessment Funding:	1993
Assessment Funding Source:	US EPA - Brownfields Assessment Cooperative Agreement
Redevelopment Funding:	Not reported
Redev. Funding Source:	Not reported
Redev. Funding Entity Name:	Not reported
Redevelopment Start Date:	Not reported
Assessment Funding Entity:	Not reported
Cleanup Funding Entity:	Not reported
Grant Type:	N/A
Accomplishment Type:	Phase I Environmental Assessment
Accomplishment Count:	1
Cooperative Agreement Number:	98737001
Start Date:	01/21/2005 00:00:00
Ownership Entity:	Private
Completion Date:	01/21/2005 00:00:00

Map ID  
Direction  
Distance  
Elevation

MAP FINDINGS

Site

Database(s)

EDR ID Number  
EPA ID Number

**706 EAST 5TH STREET (Continued)**

**1016346615**

Current Owner:	Josephine Frew and Vincent Alagna
Did Owner Change:	N
Cleanup Required:	N
Video Available:	Not reported
Photo Available:	Not reported
Institutional Controls Required:	N
IC Category Proprietary Controls:	Not reported
IC Cat. Info. Devices:	Not reported
IC Cat. Gov. Controls:	Not reported
IC Cat. Enforcement Permit Tools:	Not reported
IC in place date:	Not reported
IC in place:	U
State/tribal program date:	Not reported
State/tribal program ID:	Not reported
State/tribal NFA date:	Not reported
Air contaminated:	Not reported
Air cleaned:	Not reported
Asbestos found:	Not reported
Asbestos cleaned:	Not reported
Controlled substance found:	Not reported
Controlled substance cleaned:	Not reported
Drinking water affected:	Not reported
Drinking water cleaned:	Not reported
Groundwater affected:	Not reported
Groundwater cleaned:	Not reported
Lead contaminant found:	Not reported
Lead cleaned up:	Not reported
No media affected:	Not reported
Unknown media affected:	Not reported
Other cleaned up:	Not reported
Other metals found:	Not reported
Other metals cleaned:	Not reported
Other contaminants found:	Not reported
Other contams found description:	Not reported
PAHs found:	Not reported
PAHs cleaned up:	Not reported
PCBs found:	Not reported
PCBs cleaned up:	Not reported
Petro products found:	Not reported
Petro products cleaned:	Not reported
Sediments found:	Not reported
Sediments cleaned:	Not reported
Soil affected:	Not reported
Soil cleaned up:	Not reported
Surface water cleaned:	Not reported
VOCs found:	Not reported
VOCs cleaned:	Not reported
Cleanup other description:	Not reported
Num. of cleanup and re-dev. jobs:	Not reported
Past use greenspace acreage:	Not reported
Past use residential acreage:	Not reported
Surface Water:	Not reported
Past use commercial acreage:	Not reported
Past use industrial acreage:	Not reported
Future use greenspace acreage:	Not reported
Future use residential acreage:	Not reported
Future use commercial acreage:	Not reported

Map ID  
Direction  
Distance  
Elevation

MAP FINDINGS

Site

Database(s)

EDR ID Number  
EPA ID Number

**706 EAST 5TH STREET (Continued)**

**1016346615**

Future use industrial acreage:	Not reported
Greenspace acreage and type:	Not reported
Superfund Fed. landowner flag:	Not reported
Arsenic cleaned up:	Not reported
Cadmium cleaned up:	Not reported
Chromium cleaned up:	Not reported
Copper cleaned up:	Not reported
Iron cleaned up:	Not reported
mercury cleaned up:	Not reported
Nickel Cleaned Up:	Not reported
No clean up:	Not reported
Pesticides cleaned up:	Not reported
Selenium cleaned up:	Not reported
SVOCs cleaned up:	Not reported
Unknown clean up:	Not reported
Arsenic contaminant found:	Not reported
Cadmium contaminant found:	Not reported
Chromium contaminant found:	Not reported
Copper contaminant found:	Not reported
Iron contaminant found:	Not reported
Mercury contaminant found:	Not reported
Nickel contaminant found:	Not reported
No contaminant found:	Not reported
Pesticides contaminant found:	Not reported
Selenium contaminant found:	Not reported
SVOCs contaminant found:	Not reported
Unknown contaminant found:	Not reported
Future Use: Multistory	Not reported
Media affected Bluiding Material:	Not reported
Media affected indoor air:	Not reported
Building material media cleaned up:	Not reported
Indoor air media cleaned up:	Not reported
Unknown media cleaned up:	Not reported
Past Use: Multistory	Not reported
Property Description:	residential before 1950s, commercial after 1950s. Current Use: vacant.
Below Poverty Number:	1010
Below Poverty Percent:	29.6%
Meidan Income:	2956
Meidan Income Number:	1538
Meidan Income Percent:	45.0%
Vacant Housing Number:	179
Vacant Housing Percent:	10.0%
Unemployed Number:	223
Unemployed Percent:	6.5%

Property Name:	706 EAST 5TH STREET
Recipient Name:	Kansas City, City of
Grant Type:	Assessment
Property Number:	JA12840260500000000
Parcel size:	.17
Latitude:	39.11209
Longitude:	-94.57648
HCM Label:	Address Matching-House Number
Map Scale:	1:24000
Point of Reference:	Entrance Point of a Facility or Station
Highlights:	Not reported
Datum:	World Geodetic System of 1984

Map ID  
Direction  
Distance  
Elevation

MAP FINDINGS

Site

Database(s)

EDR ID Number  
EPA ID Number

**706 EAST 5TH STREET (Continued)**

**1016346615**

Acres Property ID:	27386
IC Data Access:	Not reported
Start Date:	Not reported
Redev Completion Date:	Not reported
Completed Date:	Not reported
Acres Cleaned Up:	Not reported
Cleanup Funding:	Not reported
Cleanup Funding Source:	Not reported
Assessment Funding:	Not reported
Assessment Funding Source:	Not reported
Redevelopment Funding:	Not reported
Redev. Funding Source:	Not reported
Redev. Funding Entity Name:	Not reported
Redevelopment Start Date:	Not reported
Assessment Funding Entity:	Not reported
Cleanup Funding Entity:	Not reported
Grant Type:	N/A
Accomplishment Type:	Phase II Environmental Assessment
Accomplishment Count:	0
Cooperative Agreement Number:	98737001
Start Date:	11/09/2005 00:00:00
Ownership Entity:	Private
Completion Date:	11/09/2005 00:00:00
Current Owner:	Josephine Frew and Vincent Alagna
Did Owner Change:	N
Cleanup Required:	N
Video Available:	Not reported
Photo Available:	Not reported
Institutional Controls Required:	N
IC Category Proprietary Controls:	Not reported
IC Cat. Info. Devices:	Not reported
IC Cat. Gov. Controls:	Not reported
IC Cat. Enforcement Permit Tools:	Not reported
IC in place date:	Not reported
IC in place:	U
State/tribal program date:	Not reported
State/tribal program ID:	Not reported
State/tribal NFA date:	Not reported
Air contaminated:	Not reported
Air cleaned:	Not reported
Asbestos found:	Not reported
Asbestos cleaned:	Not reported
Controlled substance found:	Not reported
Controlled substance cleaned:	Not reported
Drinking water affected:	Not reported
Drinking water cleaned:	Not reported
Groundwater affected:	Not reported
Groundwater cleaned:	Not reported
Lead contaminant found:	Not reported
Lead cleaned up:	Not reported
No media affected:	Not reported
Unknown media affected:	Not reported
Other cleaned up:	Not reported
Other metals found:	Not reported
Other metals cleaned:	Not reported
Other contaminants found:	Not reported
Other contams found description:	Not reported

Map ID  
Direction  
Distance  
Elevation

MAP FINDINGS

Site

Database(s)

EDR ID Number  
EPA ID Number

**706 EAST 5TH STREET (Continued)**

**1016346615**

PAHs found:	Not reported
PAHs cleaned up:	Not reported
PCBs found:	Not reported
PCBs cleaned up:	Not reported
Petro products found:	Not reported
Petro products cleaned:	Not reported
Sediments found:	Not reported
Sediments cleaned:	Not reported
Soil affected:	Not reported
Soil cleaned up:	Not reported
Surface water cleaned:	Not reported
VOCs found:	Not reported
VOCs cleaned:	Not reported
Cleanup other description:	Not reported
Num. of cleanup and re-dev. jobs:	Not reported
Past use greenspace acreage:	Not reported
Past use residential acreage:	Not reported
Surface Water:	Not reported
Past use commercial acreage:	Not reported
Past use industrial acreage:	Not reported
Future use greenspace acreage:	Not reported
Future use residential acreage:	Not reported
Future use commercial acreage:	Not reported
Future use industrial acreage:	Not reported
Greenspace acreage and type:	Not reported
Superfund Fed. landowner flag:	Not reported
Arsenic cleaned up:	Not reported
Cadmium cleaned up:	Not reported
Chromium cleaned up:	Not reported
Copper cleaned up:	Not reported
Iron cleaned up:	Not reported
mercury cleaned up:	Not reported
Nickel Cleaned Up:	Not reported
No clean up:	Not reported
Pesticides cleaned up:	Not reported
Selenium cleaned up:	Not reported
SVOCs cleaned up:	Not reported
Unknown clean up:	Not reported
Arsenic contaminant found:	Not reported
Cadmium contaminant found:	Not reported
Chromium contaminant found:	Not reported
Copper contaminant found:	Not reported
Iron contaminant found:	Not reported
Mercury contaminant found:	Not reported
Nickel contaminant found:	Not reported
No contaminant found:	Not reported
Pesticides contaminant found:	Not reported
Selenium contaminant found:	Not reported
SVOCs contaminant found:	Not reported
Unknown contaminant found:	Not reported
Future Use: Multistory	Not reported
Media affected Bluiding Material:	Not reported
Media affected indoor air:	Not reported
Building material media cleaned up:	Not reported
Indoor air media cleaned up:	Not reported
Unknown media cleaned up:	Not reported
Past Use: Multistory	Not reported

Map ID  
Direction  
Distance  
Elevation

MAP FINDINGS

Site

Database(s)

EDR ID Number  
EPA ID Number

**706 EAST 5TH STREET (Continued)**

**1016346615**

Property Description:	residential before 1950s, commercial after 1950s. Current Use: vacant.
Below Poverty Number:	1010
Below Poverty Percent:	29.6%
Meidan Income:	2956
Meidan Income Number:	1538
Meidan Income Percent:	45.0%
Vacant Housing Number:	179
Vacant Housing Percent:	10.0%
Unemployed Number:	223
Unemployed Percent:	6.5%

**FINDS:**

Registry ID: 110038710534

**Environmental Interest/Information System**

US EPA Assessment, Cleanup and Redevelopment Exchange System (ACRES)  
is an federal online database for Brownfields Grantees to  
electronically submit data directly to EPA.

[Click this hyperlink](#) while viewing on your computer to access  
additional FINDS: detail in the EDR Site Report.

**41  
NE  
1/8-1/4  
0.156 mi.  
824 ft.**

**BARRETT PITCH PLANT, KANSAS CITY-UPRR PROPERTY  
CAMPBELL ST AT FRONT ST  
KANSAS CITY, MO 64120**

**VCP S107136178  
SMARS N/A**

**Relative:  
Lower  
Actual:  
756 ft.**

VCP:

Northing:	4330671.5963
Easting:	363830.34371
Facility Status:	Cert. of Completion Issued
Activity Use:	Not reported
Manager:	Chris Cady
Cert. of completion issued:	3/23/2005
Application Received:	7/9/2003
State Funded:	Not reported
Federal Funded:	Not reported
Acreage:	0.6
Operable Unit:	Barrett Pitch Plant, Kansas City-UPRR Property
Site Description:	This site is part of the Kansas City Former Manufactured Gas Plant (FMGP) complex on the north riverfront. Other portions of the site have been enrolled in the Brownfields Voluntary Cleanup Program (BVCP) by the Port Authority of Kansas City (see Riverfront Development Site) and by Missouri Gas Energy (see KC Coal Gas Station A and Station B) and are undergoing remediation. The subject site is a portion of a former pitch distillery and tar paper factory that closed prior to 1939. The property is now owned by railroads. An underground tar well was found during test trenching in 2002. Honeywell, as corporate successor to Barrett Mfg., intends to investigate and remediate the site with cooperation from the railroads.
Contaminant:	Not reported

Map ID  
Direction  
Distance  
Elevation

MAP FINDINGS

Site

Database(s)

EDR ID Number  
EPA ID Number

**BARRETT PITCH PLANT, KANSAS CITY-UPRR PROPERTY (Continued)**

**S107136178**

SMARS:

SM Number: 11127  
CERCLIS: Not reported  
Ownership: VCP  
Superfund Ownership: No  
Voluntary Cleanup Ownership: Yes  
Federal Facilities Ownership: No  
Permits Ownership: No  
NPL Date: Not reported  
Tank Site Identification #: Not reported  
Tank Remediation #: Not reported  
Registry: No  
Site Code: Not reported  
Other Site Code: Not reported

**M42** **KANSAS CITY COAL GAS - STATION A**  
**ENE** **BLK OF GUINOTTE AVE, GILLIS ST, E 3RD ST AND CAMPBELL ST**  
**1/8-1/4** **KANSAS CITY, MO 64106**  
**0.156 mi.**  
**826 ft.** **Site 1 of 4 in cluster M**

**EDR MGP** **1012008743**  
**N/A**

**Relative:** Manufactured Gas Plants:  
**Lower** No additional information available  
**Actual:**  
**760 ft.**

**M43** **KANSAS CITY COAL GAS**  
**ENE** **E 1ST ST & CAMPBELL ST, E 3RD & CAMPBELL**  
**1/8-1/4** **KANSAS CITY, MO 64106**  
**0.156 mi.**  
**826 ft.** **Site 2 of 4 in cluster M**

**SEMS** **1000377535**  
**MOD985769058**

**Relative:** SEMS:  
**Lower** Site ID: 0702246  
EPA ID: MOD985769058  
Cong District: 05  
FIPS Code: 29095  
Latitude: 39.105  
Longitude: -94.580000  
FF: N  
NPL: Not on the NPL  
Non NPL Status: NFRAP-Site does not qualify for the NPL based on existing information

SEMS Detail:

Region: 07  
Site ID: 0702246  
EPA ID: MOD985769058  
Site Name: KANSAS CITY COAL GAS  
NPL: N  
FF: N  
OU: 00  
Action Code: DS  
Action Name: DISCVRY  
SEQ: 1  
Start Date: 1988-08-03 04:00:00  
Finish Date: 8/3/1988 4:00:00 AM

Map ID  
Direction  
Distance  
Elevation

MAP FINDINGS

Site

Database(s)

EDR ID Number  
EPA ID Number

**KANSAS CITY COAL GAS (Continued)**

**1000377535**

Qual:	Not reported
Current Action Lead:	EPA Perf
Region:	07
Site ID:	0702246
EPA ID:	MOD985769058
Site Name:	KANSAS CITY COAL GAS
NPL:	N
FF:	N
OU:	00
Action Code:	PA
Action Name:	PA
SEQ:	1
Start Date:	1988-09-28 04:00:00
Finish Date:	3/20/2003 5:00:00 AM
Qual:	N
Current Action Lead:	EPA Perf
Region:	07
Site ID:	0702246
EPA ID:	MOD985769058
Site Name:	KANSAS CITY COAL GAS
NPL:	N
FF:	N
OU:	00
Action Code:	RS
Action Name:	RV ASSESS
SEQ:	1
Start Date:	2000-10-20 04:00:00
Finish Date:	9/15/2005 4:00:00 AM
Qual:	Not reported
Current Action Lead:	EPA Perf
Region:	07
Site ID:	0702246
EPA ID:	MOD985769058
Site Name:	KANSAS CITY COAL GAS
NPL:	N
FF:	N
OU:	00
Action Code:	VA
Action Name:	OTHR CLEANUP
SEQ:	1
Start Date:	2000-12-31 05:00:00
Finish Date:	9/15/2005 4:00:00 AM
Qual:	N
Current Action Lead:	St Perf

Map ID  
Direction  
Distance  
Elevation

MAP FINDINGS

Site

Database(s)

EDR ID Number  
EPA ID Number

**M44**  
**ENE**  
**1/8-1/4**  
**0.156 mi.**  
**826 ft.**  
**Relative:**  
**Lower**  
**Actual:**  
**760 ft.**

**KANSAS CITY COAL GAS - STATION B**  
**NE OF INT OF GILLIS ST AND NE INDUSTRIAL TFWY (E 3RD)**  
**KANSAS CITY, MO 64106**  
**Site 3 of 4 in cluster M**  
Manufactured Gas Plants:  
No additional information available

**EDR MGP** **1012008744**  
**N/A**

**M45**  
**ENE**  
**1/8-1/4**  
**0.156 mi.**  
**826 ft.**  
**Relative:**  
**Lower**  
**Actual:**  
**760 ft.**

**KANSAS CITY COAL GAS**  
**NE OF INT OF RT 9 AND E 1ST ST (GUINOTTE AVE)**  
**KANSAS CITY, MO 64120**  
**Site 4 of 4 in cluster M**  
Manufactured Gas Plants:  
No additional information available

**EDR MGP** **1012008746**  
**N/A**

**I46**  
**SSE**  
**1/8-1/4**  
**0.159 mi.**  
**838 ft.**  
**Relative:**  
**Higher**  
**Actual:**  
**819 ft.**

**PARKING LOT - 600 EAST 5TH STREET**  
**600 EAST 5TH STREET**  
**KANSAS CITY, MO 64106**  
**Site 6 of 6 in cluster I**  
US BROWNFIELDS:  
Property Name: PARKING LOT - 600 EAST 5TH STREET  
Recipient Name: Kansas City, City of  
Grant Type: Assessment  
Property Number: JA12840271100000000  
Parcel size: .47  
Latitude: 39.11029  
Longitude: -94.57644  
HCM Label: Address Matching-House Number  
Map Scale: 1:24000  
Point of Reference: Entrance Point of a Facility or Station  
Highlights: Not reported  
Datum: World Geodetic System of 1984  
Acres Property ID: 27364  
IC Data Access: Not reported  
Start Date: Not reported  
Redev Completion Date: Not reported  
Completed Date: Not reported  
Acres Cleaned Up: Not reported  
Cleanup Funding: Not reported  
Cleanup Funding Source: Not reported  
Assessment Funding: Not reported  
Assessment Funding Source: Not reported  
Redevelopment Funding: Not reported  
Redev. Funding Source: Not reported  
Redev. Funding Entity Name: Not reported  
Redevelopment Start Date: Not reported  
Assessment Funding Entity: Not reported  
Cleanup Funding Entity: Not reported  
Grant Type: N/A

**US BROWNFIELDS** **1016346623**  
**FINDS** **N/A**

Map ID  
Direction  
Distance  
Elevation

MAP FINDINGS

Site

Database(s)

EDR ID Number  
EPA ID Number

**PARKING LOT - 600 EAST 5TH STREET (Continued)**

**1016346623**

Accomplishment Type:	Phase II Environmental Assessment
Accomplishment Count:	0
Cooperative Agreement Number:	98737001
Start Date:	11/09/2005 00:00:00
Ownership Entity:	Private
Completion Date:	11/09/2005 00:00:00
Current Owner:	Con Le
Did Owner Change:	N
Cleanup Required:	N
Video Available:	Not reported
Photo Available:	Not reported
Institutional Controls Required:	N
IC Category Proprietary Controls:	Not reported
IC Cat. Info. Devices:	Not reported
IC Cat. Gov. Controls:	Not reported
IC Cat. Enforcement Permit Tools:	Not reported
IC in place date:	Not reported
IC in place:	U
State/tribal program date:	Not reported
State/tribal program ID:	Not reported
State/tribal NFA date:	Not reported
Air contaminated:	Not reported
Air cleaned:	Not reported
Asbestos found:	Not reported
Asbestos cleaned:	Not reported
Controlled substance found:	Not reported
Controlled substance cleaned:	Not reported
Drinking water affected:	Not reported
Drinking water cleaned:	Not reported
Groundwater affected:	Not reported
Groundwater cleaned:	Not reported
Lead contaminant found:	Not reported
Lead cleaned up:	Not reported
No media affected:	Not reported
Unknown media affected:	Not reported
Other cleaned up:	Not reported
Other metals found:	Not reported
Other metals cleaned:	Not reported
Other contaminants found:	Not reported
Other contaminants found description:	Not reported
PAHs found:	Not reported
PAHs cleaned up:	Not reported
PCBs found:	Not reported
PCBs cleaned up:	Not reported
Petro products found:	Not reported
Petro products cleaned:	Not reported
Sediments found:	Not reported
Sediments cleaned:	Not reported
Soil affected:	Y
Soil cleaned up:	Y
Surface water cleaned:	Not reported
VOCs found:	Y
VOCs cleaned:	Y
Cleanup other description:	Not reported
Num. of cleanup and re-dev. jobs:	Not reported
Past use greenspace acreage:	Not reported
Past use residential acreage:	Not reported

Map ID  
Direction  
Distance  
Elevation

MAP FINDINGS

Site

Database(s)

EDR ID Number  
EPA ID Number

**PARKING LOT - 600 EAST 5TH STREET (Continued)**

**1016346623**

Surface Water:	Not reported
Past use commercial acreage:	Not reported
Past use industrial acreage:	Not reported
Future use greenspace acreage:	Not reported
Future use residential acreage:	Not reported
Future use commercial acreage:	Not reported
Future use industrial acreage:	Not reported
Greenspace acreage and type:	Not reported
Superfund Fed. landowner flag:	Not reported
Arsenic cleaned up:	Not reported
Cadmium cleaned up:	Not reported
Chromium cleaned up:	Not reported
Copper cleaned up:	Not reported
Iron cleaned up:	Not reported
mercury cleaned up:	Not reported
Nickel Cleaned Up:	Not reported
No clean up:	Not reported
Pesticides cleaned up:	Not reported
Selenium cleaned up:	Not reported
SVOCs cleaned up:	Not reported
Unknown clean up:	Not reported
Arsenic contaminant found:	Not reported
Cadmium contaminant found:	Not reported
Chromium contaminant found:	Not reported
Copper contaminant found:	Not reported
Iron contaminant found:	Not reported
Mercury contaminant found:	Not reported
Nickel contaminant found:	Not reported
No contaminant found:	Not reported
Pesticides contaminant found:	Not reported
Selenium contaminant found:	Not reported
SVOCs contaminant found:	Not reported
Unknown contaminant found:	Not reported
Future Use: Multistory	Not reported
Media affected Bluiding Material:	Not reported
Media affected indoor air:	Not reported
Building material media cleaned up:	Not reported
Indoor air media cleaned up:	Not reported
Unknown media cleaned up:	Not reported
Past Use: Multistory	Not reported
Property Description:	Current Use: paved parking.
Below Poverty Number:	826
Below Poverty Percent:	24.7%
Meidan Income:	4939
Meidan Income Number:	1369
Meidan Income Percent:	40.9%
Vacant Housing Number:	188
Vacant Housing Percent:	10.2%
Unemployed Number:	202
Unemployed Percent:	6.0%
Property Name:	PARKING LOT - 600 EAST 5TH STREET
Recipient Name:	Kansas City, City of
Grant Type:	Assessment
Property Number:	JA12840271100000000
Parcel size:	.47
Latitude:	39.11029

Map ID  
Direction  
Distance  
Elevation

MAP FINDINGS

Site

Database(s)

EDR ID Number  
EPA ID Number

**PARKING LOT - 600 EAST 5TH STREET (Continued)**

**1016346623**

Longitude:	-94.57644
HCM Label:	Address Matching-House Number
Map Scale:	1:24000
Point of Reference:	Entrance Point of a Facility or Station
Highlights:	Not reported
Datum:	World Geodetic System of 1984
Acres Property ID:	27364
IC Data Access:	Not reported
Start Date:	Not reported
Redev Completion Date:	Not reported
Completed Date:	Not reported
Acres Cleaned Up:	Not reported
Cleanup Funding:	Not reported
Cleanup Funding Source:	Not reported
Assessment Funding:	1992
Assessment Funding Source:	US EPA - Brownfields Assessment Cooperative Agreement
Redevelopment Funding:	Not reported
Redev. Funding Source:	Not reported
Redev. Funding Entity Name:	Not reported
Redevelopment Start Date:	Not reported
Assessment Funding Entity:	Not reported
Cleanup Funding Entity:	Not reported
Grant Type:	N/A
Accomplishment Type:	Phase I Environmental Assessment
Accomplishment Count:	1
Cooperative Agreement Number:	98737001
Start Date:	01/21/2005 00:00:00
Ownership Entity:	Private
Completion Date:	01/21/2005 00:00:00
Current Owner:	Con Le
Did Owner Change:	N
Cleanup Required:	N
Video Available:	Not reported
Photo Available:	Not reported
Institutional Controls Required:	N
IC Category Proprietary Controls:	Not reported
IC Cat. Info. Devices:	Not reported
IC Cat. Gov. Controls:	Not reported
IC Cat. Enforcement Permit Tools:	Not reported
IC in place date:	Not reported
IC in place:	U
State/tribal program date:	Not reported
State/tribal program ID:	Not reported
State/tribal NFA date:	Not reported
Air contaminated:	Not reported
Air cleaned:	Not reported
Asbestos found:	Not reported
Asbestos cleaned:	Not reported
Controlled substance found:	Not reported
Controlled substance cleaned:	Not reported
Drinking water affected:	Not reported
Drinking water cleaned:	Not reported
Groundwater affected:	Not reported
Groundwater cleaned:	Not reported
Lead contaminant found:	Not reported
Lead cleaned up:	Not reported
No media affected:	Not reported

Map ID  
Direction  
Distance  
Elevation

MAP FINDINGS

Site

Database(s)

EDR ID Number  
EPA ID Number

**PARKING LOT - 600 EAST 5TH STREET (Continued)**

**1016346623**

Unknown media affected:	Not reported
Other cleaned up:	Not reported
Other metals found:	Not reported
Other metals cleaned:	Not reported
Other contaminants found:	Not reported
Other contams found description:	Not reported
PAHs found:	Not reported
PAHs cleaned up:	Not reported
PCBs found:	Not reported
PCBs cleaned up:	Not reported
Petro products found:	Not reported
Petro products cleaned:	Not reported
Sediments found:	Not reported
Sediments cleaned:	Not reported
Soil affected:	Y
Soil cleaned up:	Y
Surface water cleaned:	Not reported
VOCs found:	Y
VOCs cleaned:	Y
Cleanup other description:	Not reported
Num. of cleanup and re-dev. jobs:	Not reported
Past use greenspace acreage:	Not reported
Past use residential acreage:	Not reported
Surface Water:	Not reported
Past use commercial acreage:	Not reported
Past use industrial acreage:	Not reported
Future use greenspace acreage:	Not reported
Future use residential acreage:	Not reported
Future use commercial acreage:	Not reported
Future use industrial acreage:	Not reported
Greenspace acreage and type:	Not reported
Superfund Fed. landowner flag:	Not reported
Arsenic cleaned up:	Not reported
Cadmium cleaned up:	Not reported
Chromium cleaned up:	Not reported
Copper cleaned up:	Not reported
Iron cleaned up:	Not reported
mercury cleaned up:	Not reported
Nickel Cleaned Up:	Not reported
No clean up:	Not reported
Pesticides cleaned up:	Not reported
Selenium cleaned up:	Not reported
SVOCs cleaned up:	Not reported
Unknown clean up:	Not reported
Arsenic contaminant found:	Not reported
Cadmium contaminant found:	Not reported
Chromium contaminant found:	Not reported
Copper contaminant found:	Not reported
Iron contaminant found:	Not reported
Mercury contaminant found:	Not reported
Nickel contaminant found:	Not reported
No contaminant found:	Not reported
Pesticides contaminant found:	Not reported
Selenium contaminant found:	Not reported
SVOCs contaminant found:	Not reported
Unknown contaminant found:	Not reported
Future Use: Multistory	Not reported

Map ID  
Direction  
Distance  
Elevation

MAP FINDINGS

Site

Database(s)

EDR ID Number  
EPA ID Number

**PARKING LOT - 600 EAST 5TH STREET (Continued)**

**1016346623**

Media affected Bluiding Material:	Not reported
Media affected indoor air:	Not reported
Building material media cleaned up:	Not reported
Indoor air media cleaned up:	Not reported
Unknown media cleaned up:	Not reported
Past Use: Multistory	Not reported
Property Description:	Current Use: paved parking.
Below Poverty Number:	826
Below Poverty Percent:	24.7%
Meidan Income:	4939
Meidan Income Number:	1369
Meidan Income Percent:	40.9%
Vacant Housing Number:	188
Vacant Housing Percent:	10.2%
Unemployed Number:	202
Unemployed Percent:	6.0%

**FINDS:**

Registry ID: 110038710614

**Environmental Interest/Information System**

US EPA Assessment, Cleanup and Redevelopment Exchange System (ACRES)  
is an federal online database for Brownfields Grantees to  
electronically submit data directly to EPA.

[Click this hyperlink](#) while viewing on your computer to access  
additional FINDS: detail in the EDR Site Report.

**L47  
SE  
1/8-1/4  
0.167 mi.  
880 ft.**

**PITTALA HOME  
416 CAMPBELL STREET  
KANSAS CITY, MO 64106  
  
Site 2 of 3 in cluster L**

**US BROWNFIELDS  
FINDS  
1016346610  
N/A**

**Relative:  
Higher**

**US BROWNFIELDS:**

**Actual:  
820 ft.**

Property Name:	PITTALA HOME
Recipient Name:	Kansas City, City of
Grant Type:	Assessment
Property Number:	JA12840250600000000
Parcel size:	.33
Latitude:	39.11212
Longitude:	-94.57417
HCM Label:	Address Matching-House Number
Map Scale:	1:24000
Point of Reference:	Entrance Point of a Facility or Station
Highlights:	Not reported
Datum:	World Geodetic System of 1984
Acres Property ID:	27381
IC Data Access:	Not reported
Start Date:	Not reported
Redev Completion Date:	Not reported
Completed Date:	Not reported
Acres Cleaned Up:	Not reported
Cleanup Funding:	Not reported
Cleanup Funding Source:	Not reported

Map ID  
Direction  
Distance  
Elevation

MAP FINDINGS

Site

Database(s)

EDR ID Number  
EPA ID Number

**PITTALA HOME (Continued)**

**1016346610**

Assessment Funding:	1993
Assessment Funding Source:	US EPA - Brownfields Assessment Cooperative Agreement
Redevelopment Funding:	Not reported
Redev. Funding Source:	Not reported
Redev. Funding Entity Name:	Not reported
Redevelopment Start Date:	Not reported
Assessment Funding Entity:	Not reported
Cleanup Funding Entity:	Not reported
Grant Type:	N/A
Accomplishment Type:	Phase I Environmental Assessment
Accomplishment Count:	1
Cooperative Agreement Number:	98737001
Start Date:	01/21/2005 00:00:00
Ownership Entity:	Private
Completion Date:	01/21/2005 00:00:00
Current Owner:	Fortunata Pittala
Did Owner Change:	N
Cleanup Required:	N
Video Available:	Not reported
Photo Available:	Not reported
Institutional Controls Required:	N
IC Category Proprietary Controls:	Not reported
IC Cat. Info. Devices:	Not reported
IC Cat. Gov. Controls:	Not reported
IC Cat. Enforcement Permit Tools:	Not reported
IC in place date:	Not reported
IC in place:	U
State/tribal program date:	Not reported
State/tribal program ID:	Not reported
State/tribal NFA date:	Not reported
Air contaminated:	Not reported
Air cleaned:	Not reported
Asbestos found:	Not reported
Asbestos cleaned:	Not reported
Controlled substance found:	Not reported
Controlled substance cleaned:	Not reported
Drinking water affected:	Not reported
Drinking water cleaned:	Not reported
Groundwater affected:	Not reported
Groundwater cleaned:	Not reported
Lead contaminant found:	Not reported
Lead cleaned up:	Not reported
No media affected:	Not reported
Unknown media affected:	Not reported
Other cleaned up:	Not reported
Other metals found:	Not reported
Other metals cleaned:	Not reported
Other contaminants found:	Not reported
Other contams found description:	Not reported
PAHs found:	Not reported
PAHs cleaned up:	Not reported
PCBs found:	Not reported
PCBs cleaned up:	Not reported
Petro products found:	Not reported
Petro products cleaned:	Not reported
Sediments found:	Not reported
Sediments cleaned:	Not reported

Map ID  
Direction  
Distance  
Elevation

MAP FINDINGS

Site

Database(s)

EDR ID Number  
EPA ID Number

**PITTALA HOME (Continued)**

**1016346610**

Soil affected:	Not reported
Soil cleaned up:	Not reported
Surface water cleaned:	Not reported
VOCs found:	Not reported
VOCs cleaned:	Not reported
Cleanup other description:	Not reported
Num. of cleanup and re-dev. jobs:	Not reported
Past use greenspace acreage:	Not reported
Past use residential acreage:	Not reported
Surface Water:	Not reported
Past use commercial acreage:	Not reported
Past use industrial acreage:	Not reported
Future use greenspace acreage:	Not reported
Future use residential acreage:	Not reported
Future use commercial acreage:	Not reported
Future use industrial acreage:	Not reported
Greenspace acreage and type:	Not reported
Superfund Fed. landowner flag:	Not reported
Arsenic cleaned up:	Not reported
Cadmium cleaned up:	Not reported
Chromium cleaned up:	Not reported
Copper cleaned up:	Not reported
Iron cleaned up:	Not reported
mercury cleaned up:	Not reported
Nickel Cleaned Up:	Not reported
No clean up:	Not reported
Pesticides cleaned up:	Not reported
Selenium cleaned up:	Not reported
SVOCs cleaned up:	Not reported
Unknown clean up:	Not reported
Arsenic contaminant found:	Not reported
Cadmium contaminant found:	Not reported
Chromium contaminant found:	Not reported
Copper contaminant found:	Not reported
Iron contaminant found:	Not reported
Mercury contaminant found:	Not reported
Nickel contaminant found:	Not reported
No contaminant found:	Not reported
Pesticides contaminant found:	Not reported
Selenium contaminant found:	Not reported
SVOCs contaminant found:	Not reported
Unknown contaminant found:	Not reported
Future Use: Multistory	Not reported
Media affected Bluiding Material:	Not reported
Media affected indoor air:	Not reported
Building material media cleaned up:	Not reported
Indoor air media cleaned up:	Not reported
Unknown media cleaned up:	Not reported
Past Use: Multistory	Not reported
Property Description:	residential. Current Use: single family home.
Below Poverty Number:	1642
Below Poverty Percent:	43.1%
Meidan Income:	4416
Meidan Income Number:	2144
Meidan Income Percent:	56.2%
Vacant Housing Number:	161
Vacant Housing Percent:	9.4%

Map ID  
Direction  
Distance  
Elevation

MAP FINDINGS

Site

Database(s)

EDR ID Number  
EPA ID Number

**PITTALA HOME (Continued)**

**1016346610**

Unemployed Number:	306
Unemployed Percent:	8.0%
Property Name:	PITTALA HOME
Recipient Name:	Kansas City, City of
Grant Type:	Assessment
Property Number:	JA12840250600000000
Parcel size:	.33
Latitude:	39.11212
Longitude:	-94.57417
HCM Label:	Address Matching-House Number
Map Scale:	1:24000
Point of Reference:	Entrance Point of a Facility or Station
Highlights:	Not reported
Datum:	World Geodetic System of 1984
Acres Property ID:	27381
IC Data Access:	Not reported
Start Date:	Not reported
Redev Completion Date:	Not reported
Completed Date:	Not reported
Acres Cleaned Up:	Not reported
Cleanup Funding:	Not reported
Cleanup Funding Source:	Not reported
Assessment Funding:	Not reported
Assessment Funding Source:	Not reported
Redevelopment Funding:	Not reported
Redev. Funding Source:	Not reported
Redev. Funding Entity Name:	Not reported
Redevelopment Start Date:	Not reported
Assessment Funding Entity:	Not reported
Cleanup Funding Entity:	Not reported
Grant Type:	N/A
Accomplishment Type:	Phase II Environmental Assessment
Accomplishment Count:	0
Cooperative Agreement Number:	98737001
Start Date:	11/09/2005 00:00:00
Ownership Entity:	Private
Completion Date:	11/09/2005 00:00:00
Current Owner:	Fortunata Pittala
Did Owner Change:	N
Cleanup Required:	N
Video Available:	Not reported
Photo Available:	Not reported
Institutional Controls Required:	N
IC Category Proprietary Controls:	Not reported
IC Cat. Info. Devices:	Not reported
IC Cat. Gov. Controls:	Not reported
IC Cat. Enforcement Permit Tools:	Not reported
IC in place date:	Not reported
IC in place:	U
State/tribal program date:	Not reported
State/tribal program ID:	Not reported
State/tribal NFA date:	Not reported
Air contaminated:	Not reported
Air cleaned:	Not reported
Asbestos found:	Not reported
Asbestos cleaned:	Not reported

Map ID  
Direction  
Distance  
Elevation

MAP FINDINGS

Site

Database(s)

EDR ID Number  
EPA ID Number

**PITTALA HOME (Continued)**

**1016346610**

Controlled substance found:	Not reported
Controlled substance cleaned:	Not reported
Drinking water affected:	Not reported
Drinking water cleaned:	Not reported
Groundwater affected:	Not reported
Groundwater cleaned:	Not reported
Lead contaminant found:	Not reported
Lead cleaned up:	Not reported
No media affected:	Not reported
Unknown media affected:	Not reported
Other cleaned up:	Not reported
Other metals found:	Not reported
Other metals cleaned:	Not reported
Other contaminants found:	Not reported
Other contams found description:	Not reported
PAHs found:	Not reported
PAHs cleaned up:	Not reported
PCBs found:	Not reported
PCBs cleaned up:	Not reported
Petro products found:	Not reported
Petro products cleaned:	Not reported
Sediments found:	Not reported
Sediments cleaned:	Not reported
Soil affected:	Not reported
Soil cleaned up:	Not reported
Surface water cleaned:	Not reported
VOCs found:	Not reported
VOCs cleaned:	Not reported
Cleanup other description:	Not reported
Num. of cleanup and re-dev. jobs:	Not reported
Past use greenspace acreage:	Not reported
Past use residential acreage:	Not reported
Surface Water:	Not reported
Past use commercial acreage:	Not reported
Past use industrial acreage:	Not reported
Future use greenspace acreage:	Not reported
Future use residential acreage:	Not reported
Future use commercial acreage:	Not reported
Future use industrial acreage:	Not reported
Greenspace acreage and type:	Not reported
Superfund Fed. landowner flag:	Not reported
Arsenic cleaned up:	Not reported
Cadmium cleaned up:	Not reported
Chromium cleaned up:	Not reported
Copper cleaned up:	Not reported
Iron cleaned up:	Not reported
mercury cleaned up:	Not reported
Nickel Cleaned Up:	Not reported
No clean up:	Not reported
Pesticides cleaned up:	Not reported
Selenium cleaned up:	Not reported
SVOCs cleaned up:	Not reported
Unknown clean up:	Not reported
Arsenic contaminant found:	Not reported
Cadmium contaminant found:	Not reported
Chromium contaminant found:	Not reported
Copper contaminant found:	Not reported

Map ID  
Direction  
Distance  
Elevation

MAP FINDINGS

Site

Database(s)

EDR ID Number  
EPA ID Number

**PITTALA HOME (Continued)**

**1016346610**

Iron contaminant found:	Not reported
Mercury contaminant found:	Not reported
Nickel contaminant found:	Not reported
No contaminant found:	Not reported
Pesticides contaminant found:	Not reported
Selenium contaminant found:	Not reported
SVOCs contaminant found:	Not reported
Unknown contaminant found:	Not reported
Future Use: Multistory	Not reported
Media affected Bluiding Material:	Not reported
Media affected indoor air:	Not reported
Building material media cleaned up:	Not reported
Indoor air media cleaned up:	Not reported
Unknown media cleaned up:	Not reported
Past Use: Multistory	Not reported
Property Description:	residential. Current Use: single family home.
Below Poverty Number:	1642
Below Poverty Percent:	43.1%
Meidan Income:	4416
Meidan Income Number:	2144
Meidan Income Percent:	56.2%
Vacant Housing Number:	161
Vacant Housing Percent:	9.4%
Unemployed Number:	306
Unemployed Percent:	8.0%

**FINDS:**

Registry ID: 110038710482

**Environmental Interest/Information System**

US EPA Assessment, Cleanup and Redevelopment Exchange System (ACRES)  
is an federal online database for Brownfields Grantees to  
electronically submit data directly to EPA.

[Click this hyperlink](#) while viewing on your computer to access  
additional FINDS: detail in the EDR Site Report.

**K48**  
**SW**  
**1/8-1/4**  
**0.170 mi.**  
**896 ft.**  
**UNITED METRO INC**  
**301 GRAND**  
**KANSAS CITY, MO 64106**  
**Site 2 of 2 in cluster K**

**LUST**  
**UST**  
**U001159888**  
**N/A**

**Relative:**  
**Higher**  
**Actual:**  
**798 ft.**

**LUST:**  
Facility ID: ST0003317  
Region: KC - Kansas City Regional Office  
Lat/Long (dms): Not reported  
Spill Number: Not reported  
Release Date: 05/18/1995  
Release Type: UNDERGROUND STORAGE TANK  
Date Cleanup Started: 05/18/1995  
Date Cleanup Finished: 09/21/1995  
Expedited: No  
Expedited Date: Not reported  
Expenditures From The American Recovery and Reinvestment Act of 2009No

Map ID  
Direction  
Distance  
Elevation

MAP FINDINGS

Site

Database(s)

EDR ID Number  
EPA ID Number

**UNITED METRO INC (Continued)**

**U001159888**

Reopened Date: Not reported  
Number Of Remediation Monitoring Wells: 0  
Active: No  
**Date Of NFA Letter From DNR: Not reported**  
Date Record Meets Archive Criteria: Not reported  
Remediation ID: R005373  
Rank: Not reported  
Emergency Response Date: Not reported  
Emergency Cleanup Start: Not reported  
Referred To DGLS for Investigation: Not reported  
Contractor Performing Clean Up: Not reported  
RBCA NFA: No  
Project Manager: L  
Next Correspondence/Update With Fac: Not reported  
Date Added: 06/30/1995  
Date Record Edited: 08/10/1998  
Person Adding Or Editing Record: N\$GARRV1  
Facility Sent To State Archive: Yes  
Date Remediation Unit Closed The File: Not reported  
Site Affectd By Funding Level From PSTIF: No  
General Comments: 09-21-95 - SITE CLOSED

**UST:**

Facility ID: ST0003317  
Region: KC  
Easting: 363316.12  
Northing: 4330210.71  
Owner Of Geospatial Data: Hazardous Waste Program  
Geospatial Data Collected By: VANCE, S  
Date GIS Data Collected: 08/26/2013  
Lat/Long: 39.1102951 / -94.581053  
Lat/Long (dms): Not reported

**Tanks:**

**Owner:**

Owner ID: OW02018  
Owner Name: CITY MARKET REALTY CORP !  
Owner Address: 9405 W 106TH STREET  
Owner City,St,Zip: OVERLAND PARK, KS 66212  
Owner County Code: 101  
Owner Phone: 8889135  
Mail Was Not Deliverable: No  
Is Owner Active?: No  
Date Registration Received: Not reported  
Date Record Added: 1995-06-30 00:00:00  
Date Record Edited: Not reported  
Name of Person Editing Record: Not reported

Tank ID: 1  
Tank Double Wall: 0  
Tank Type: Below Ground  
**Tank Status: Removed**  
Meet 98 Update Requirements: Not reported  
Date Tank Installed: Not reported  
Tank Material: Steel  
Code for Tank Material Manufacturer: Not reported

Map ID  
Direction  
Distance  
Elevation

MAP FINDINGS

Site

Database(s)

EDR ID Number  
EPA ID Number

**UNITED METRO INC (Continued)**

**U001159888**

Code for Tank Installer:	Not reported	
Other Type Of Tank Material:	Not reported	
Tank Internal Protection:	Not reported	
Other Tank Internal Protection:	Not reported	
Tank Internal Protection Date:	Not reported	
Tank External Protection:	Not reported	
Other Type Tank Extn Protec:	Not reported	
Tank External Protec Date:	Not reported	
Date Tank Last Used:	Not reported	
Date Tank Permanently Closed/ Removed:	Not reported	
Dt Tk Exp Brought InUse/Internal Tracking:		Not reported
Tank Fees Waived:	No	
Expedite Closure On Tank?:	No	
Responsible Person Expediting Closure:	Not reported	
Temporary Status Verified Date:	Not reported	
Admin Fee 585:	Not reported	
Date Administratively Closed:	Not reported	
Date Record Added:	06/30/1995	
Date Record Edited:	07/09/2007	
Person Adding/Editing Record:	LIGHT, K	
Date Of NFA Letter:	10/12/1995	
Is Tank Used For Emergency Generator:	No	
Date Closure Notice Received:	05/02/1995	
Date Of Approval Letter:	Not reported	
Firm Closing Tank:	HAMILTON SERVICE CO, INC	
Date Closure Report Received:	Not reported	
Registration End Date:	Not reported	
LockOut Flag:	No	
Comments:	2-5,000 GAS & 1-10,000 DIESEL	

**Tank Compartment:**

Tanks Use:	False
Compartment No:	1
Tank Compartment PK:	8090
Tank PK:	8090
Case Number:	Not reported
Compartment Status:	Removed
Compartment Temp Verified Dt:	Not reported
Capacity:	10000
Substance:	Gasoline, Including Blends
Substance Other:	Not reported
Hazardous Substance:	Not reported
Mixture:	False
Date of Last Use:	Not reported
Pipe Installation Date:	Not reported
Pipe System:	Not reported
Pipe Material:	1
Pipe Material Other:	Not reported
Pipe Protection:	Not reported
Pipe Protection Date:	Not reported
Pipe Double Wall:	0
Spill Protection:	False

**Owner:**

Owner ID:	OW02018
Owner Name:	CITY MARKET REALTY CORP !

Map ID  
Direction  
Distance  
Elevation

MAP FINDINGS

Site

Database(s)

EDR ID Number  
EPA ID Number

**UNITED METRO INC (Continued)**

**U001159888**

Owner Address: 9405 W 106TH STREET  
Owner City,St,Zip: OVERLAND PARK, KS 66212  
Owner County Code: 101  
Owner Phone: 8889135  
Mail Was Not Deliverable: No  
Is Owner Active?: No  
Date Registration Received: Not reported  
Date Record Added: 1995-06-30 00:00:00  
Date Record Edited: Not reported  
Name of Person Editing Record: Not reported

Tank ID: 2  
Tank Double Wall: 0  
Tank Type: Below Ground  
**Tank Status: Removed**  
Meet 98 Update Requirements: Not reported  
Date Tank Installed: Not reported  
Tank Material: Steel  
Code for Tank Material Manufacturer: Not reported  
Code for Tank Installer: Not reported  
Other Type Of Tank Material: Not reported  
Tank Internal Protection: Not reported  
Other Tank Internal Protection: I Lining SW1856  
Tank Internal Protection Date: Not reported  
Tank External Protection: Not reported  
Other Type Tank Extn Protec: Not reported  
Tank External Protec Date: Not reported  
Date Tank Last Used: Not reported  
Date Tank Permanently Closed/ Removed: Not reported  
Dt Tk Exp Brought InUse/Internal Tracking: Not reported  
Tank Fees Waived: No  
Expedite Closure On Tank?: No  
Responsible Person Expediting Closure: Not reported  
Temporary Status Verified Date: Not reported  
Admin Fee 585: Not reported  
Date Administratively Closed: Not reported  
Date Record Added: 06/30/1995  
Date Record Edited: 07/09/2007  
Person Adding/Editing Record: LIGHT, K  
Date Of NFA Letter: 10/12/1995  
Is Tank Used For Emergency Generator: No  
Date Closure Notice Received: 05/02/1995  
Date Of Approval Letter: Not reported  
Firm Closing Tank: HAMILTON SERVICE CO, INC  
Date Closure Report Received: Not reported  
Registration End Date: Not reported  
LockOut Flag: No  
Comments: 2-5,000 GAS & 1-10,000 DIESEL

Tank Compartment:  
Tanks Use: False  
Compartment No: 1  
Tank Compartment PK: 8091  
Tank PK: 8091  
Case Number: Not reported  
Compartment Status: Removed  
Compartment Temp Verified Dt: Not reported

Map ID  
Direction  
Distance  
Elevation

MAP FINDINGS

Site

Database(s)

EDR ID Number  
EPA ID Number

**UNITED METRO INC (Continued)**

**U001159888**

Capacity: 5000  
Substance: Gasoline, Including Blends  
Substance Other: Not reported  
Hazardous Substance: Not reported  
Mixture: False  
Date of Last Use: Not reported  
Pipe Installation Date: Not reported  
Pipe System: Not reported  
Pipe Material: 1  
Pipe Material Other: Not reported  
Pipe Protection: Not reported  
Pipe Protection Date: Not reported  
Pipe Double Wall: 0  
Spill Protection: False

**Owner:**

Owner ID: OW02018  
Owner Name: CITY MARKET REALTY CORP !  
Owner Address: 9405 W 106TH STREET  
Owner City,St,Zip: OVERLAND PARK, KS 66212  
Owner County Code: 101  
Owner Phone: 8889135  
Mail Was Not Deliverable: No  
Is Owner Active?: No  
Date Registration Received: Not reported  
Date Record Added: 1995-06-30 00:00:00  
Date Record Edited: Not reported  
Name of Person Editing Record: Not reported

Tank ID: 3  
Tank Double Wall: 0  
Tank Type: Below Ground  
**Tank Status:** **Removed**  
Meet 98 Update Requirements: Not reported  
Date Tank Installed: Not reported  
Tank Material: Steel  
Code for Tank Material Manufacturer: Not reported  
Code for Tank Installer: Not reported  
Other Type Of Tank Material: Not reported  
Tank Internal Protection: Not reported  
Other Tank Internal Protection: Not reported  
Tank Internal Protection Date: Not reported  
Tank External Protection: Not reported  
Other Type Tank Extn Protec: Not reported  
Tank External Protec Date: Not reported  
Date Tank Last Used: Not reported  
Date Tank Permanently Closed/ Removed: Not reported  
Dt Tk Exp Brought InUse/Internal Tracking: Not reported  
Tank Fees Waived: No  
Expedite Closure On Tank?: No  
Responsible Person Expediting Closure: Not reported  
Temporary Status Verified Date: Not reported  
Admin Fee 585: Not reported  
Date Administratively Closed: Not reported  
Date Record Added: 06/30/1995

Map ID  
Direction  
Distance  
Elevation

MAP FINDINGS

Site

Database(s)

EDR ID Number  
EPA ID Number

**UNITED METRO INC (Continued)**

**U001159888**

Date Record Edited: 07/09/2007  
Person Adding/Editing Record: LIGHT, K  
Date Of NFA Letter: 10/12/1995  
Is Tank Used For Emergency Generator: No  
Date Closure Notice Received: 05/02/1995  
Date Of Approval Letter: Not reported  
Firm Closing Tank: HAMILTON SERVICE CO, INC  
Date Closure Report Received: Not reported  
Registration End Date: Not reported  
LockOut Flag: No  
Comments: 2-5,000 GAS & 1-10,000 DIESEL

**Tank Compartment:**

Tanks Use: False  
Compartment No: 1  
Tank Compartment PK: 8092  
Tank PK: 8092  
Case Number: Not reported  
Compartment Status: Removed  
Compartment Temp Verified Dt: Not reported  
Capacity: 5000  
Substance: Diesel  
Substance Other: Not reported  
Hazardous Substance: Not reported  
Mixture: False  
Date of Last Use: Not reported  
Pipe Installation Date: Not reported  
Pipe System: Not reported  
Pipe Material: 1  
Pipe Material Other: Not reported  
Pipe Protection: Not reported  
Pipe Protection Date: Not reported  
Pipe Double Wall: 0  
Spill Protection: False

**Owner:**

Owner ID: OW02018  
Owner Name: CITY MARKET REALTY CORP !  
Owner Address: 9405 W 106TH STREET  
Owner City,St,Zip: OVERLAND PARK, KS 66212  
Owner County Code: 101  
Owner Phone: 8889135  
Mail Was Not Deliverable: No  
Is Owner Active?: No  
Date Registration Received: Not reported  
Date Record Added: 1995-06-30 00:00:00  
Date Record Edited: Not reported  
Name of Person Editing Record: Not reported

Tank ID: 4  
Tank Double Wall: 0  
Tank Type: Below Ground  
**Tank Status: Permanently Closed in place**  
Meet 98 Update Requirements: Not reported  
Date Tank Installed: Not reported

Map ID  
Direction  
Distance  
Elevation

MAP FINDINGS

Site

Database(s)

EDR ID Number  
EPA ID Number

**UNITED METRO INC (Continued)**

**U001159888**

Tank Material:	Steel
Code for Tank Material Manufacturer:	Not reported
Code for Tank Installer:	Not reported
Other Type Of Tank Material:	Not reported
Tank Internal Protection:	Not reported
Other Tank Internal Protection:	Not reported
Tank Internal Protection Date:	Not reported
Tank External Protection:	Not reported
Other Type Tank Extn Protec:	Not reported
Tank External Protec Date:	Not reported
Date Tank Last Used:	Not reported
Date Tank Permanently Closed/ Removed:	Not reported
Dt Tk Exp Brought InUse/Internal Tracking:	Not reported
Tank Fees Waived:	No
Expedite Closure On Tank?:	No
Responsible Person Expediting Closure:	Not reported
Temporary Status Verified Date:	Not reported
Admin Fee 585:	Not reported
Date Administratively Closed:	1987-12-01 00:00:00
Date Record Added:	06/30/1995
Date Record Edited:	08/14/2007
Person Adding/Editing Record:	LIGHT, K
Date Of NFA Letter:	Not reported
Is Tank Used For Emergency Generator:	No
Date Closure Notice Received:	Not reported
Date Of Approval Letter:	Not reported
Firm Closing Tank:	Not reported
Date Closure Report Received:	Not reported
Registration End Date:	Not reported
LockOut Flag:	No
Comments:	7/9/07 MAS: Rev'd the file and found information from the owner indicating this UST was permanently closed prior to 12/22/88.

**Tank Compartment:**

Tanks Use:	False
Compartment No:	1
Tank Compartment PK:	8093
Tank PK:	8093
Case Number:	Not reported
Compartment Status:	Permanently Closed in place
Compartment Temp Verified Dt:	Not reported
Capacity:	500
Substance:	Other
Substance Other:	Not reported
Hazardous Substance:	Not reported
Mixture:	False
Date of Last Use:	Not reported
Pipe Installation Date:	Not reported
Pipe System:	Not reported
Pipe Material:	1
Pipe Material Other:	Not reported
Pipe Protection:	Not reported
Pipe Protection Date:	Not reported
Pipe Double Wall:	0
Spill Protection:	False

Map ID  
Direction  
Distance  
Elevation

MAP FINDINGS

Site

Database(s)

EDR ID Number  
EPA ID Number

**UNITED METRO INC (Continued)**

**U001159888**

Tank Aug 2011:

Facility Id: ST0003317  
Tank Id: 1  
Site Usage: Not reported  
Risk Type: Not reported  
Soil Type: Not reported  
GW Flow: Not reported  
Offsite Impact: Not reported  
Free Product: Not reported  
Drinking Water: Not reported  
Closed Under: Not reported  
No Drinking Wells: No  
No Buildings: No  
Vapor Barrier: 0  
St Louis Mo: No  
Special Well Area: No  
Surface Cap: No  
No Excavation: No

Facility Id: ST0003317  
Tank Id: 2  
Site Usage: Not reported  
Risk Type: Not reported  
Soil Type: Not reported  
GW Flow: Not reported  
Offsite Impact: Not reported  
Free Product: Not reported  
Drinking Water: Not reported  
Closed Under: Not reported  
No Drinking Wells: No  
No Buildings: No  
Vapor Barrier: 0  
St Louis Mo: No  
Special Well Area: No  
Surface Cap: No  
No Excavation: No

Facility Id: ST0003317  
Tank Id: 3  
Site Usage: Not reported  
Risk Type: Not reported  
Soil Type: Not reported  
GW Flow: Not reported  
Offsite Impact: Not reported  
Free Product: Not reported  
Drinking Water: Not reported  
Closed Under: Not reported  
No Drinking Wells: No  
No Buildings: No  
Vapor Barrier: 0  
St Louis Mo: No  
Special Well Area: No  
Surface Cap: No  
No Excavation: No

Facility Id: ST0003317  
Tank Id: 4

Map ID  
Direction  
Distance  
Elevation

MAP FINDINGS

Site

Database(s)

EDR ID Number  
EPA ID Number

**UNITED METRO INC (Continued)**

**U001159888**

Site Usage: Not reported  
Risk Type: Not reported  
Soil Type: Not reported  
GW Flow: Not reported  
Offsite Impact: Not reported  
Free Product: Not reported  
Drinking Water: Not reported  
Closed Under: Not reported  
No Drinking Wells: No  
No Buildings: No  
Vapor Barrier: 0  
St Louis Mo: No  
Special Well Area: No  
Surface Cap: No  
No Excavation: No

**L49  
SE  
1/8-1/4  
0.175 mi.  
925 ft.**

**PARKING LOT - 816 EAST 5TH STREET  
816 EAST 5TH STREET  
KANSAS CITY, MO 64106  
Site 3 of 3 in cluster L**

**US BROWNFIELDS 1016346618  
FINDS N/A**

**Relative:  
Higher**

**US BROWNFIELDS:**

**Actual:  
819 ft.**

Property Name: PARKING LOT - 816 EAST 5TH STREET  
Recipient Name: Kansas City, City of  
Grant Type: Assessment  
Property Number: JA12840250500000000  
Parcel size: .16  
Latitude: 39.11032  
Longitude: -94.57413  
HCM Label: Address Matching-House Number  
Map Scale: 1:24000  
Point of Reference: Entrance Point of a Facility or Station  
Highlights: Not reported  
Datum: World Geodetic System of 1984  
Acres Property ID: 27389  
IC Data Access: Not reported  
Start Date: Not reported  
Redev Completion Date: Not reported  
Completed Date: Not reported  
Acres Cleaned Up: Not reported  
Cleanup Funding: Not reported  
Cleanup Funding Source: Not reported  
Assessment Funding: Not reported  
Assessment Funding Source: Not reported  
Redevelopment Funding: Not reported  
Redev. Funding Source: Not reported  
Redev. Funding Entity Name: Not reported  
Redevelopment Start Date: Not reported  
Assessment Funding Entity: Not reported  
Cleanup Funding Entity: Not reported  
Grant Type: N/A  
Accomplishment Type: Phase II Environmental Assessment  
Accomplishment Count: 0  
Cooperative Agreement Number: 98737001  
Start Date: 11/09/2005 00:00:00  
Ownership Entity: Private  
Completion Date: 11/09/2005 00:00:00

Map ID  
Direction  
Distance  
Elevation

MAP FINDINGS

Site

Database(s)

EDR ID Number  
EPA ID Number

**PARKING LOT - 816 EAST 5TH STREET (Continued)**

**1016346618**

Current Owner:	Joseph and Michaela Larocca
Did Owner Change:	N
Cleanup Required:	N
Video Available:	Not reported
Photo Available:	Not reported
Institutional Controls Required:	N
IC Category Proprietary Controls:	Not reported
IC Cat. Info. Devices:	Not reported
IC Cat. Gov. Controls:	Not reported
IC Cat. Enforcement Permit Tools:	Not reported
IC in place date:	Not reported
IC in place:	U
State/tribal program date:	Not reported
State/tribal program ID:	Not reported
State/tribal NFA date:	Not reported
Air contaminated:	Not reported
Air cleaned:	Not reported
Asbestos found:	Not reported
Asbestos cleaned:	Not reported
Controlled substance found:	Not reported
Controlled substance cleaned:	Not reported
Drinking water affected:	Not reported
Drinking water cleaned:	Not reported
Groundwater affected:	Not reported
Groundwater cleaned:	Not reported
Lead contaminant found:	Not reported
Lead cleaned up:	Not reported
No media affected:	Not reported
Unknown media affected:	Not reported
Other cleaned up:	Not reported
Other metals found:	Not reported
Other metals cleaned:	Not reported
Other contaminants found:	Not reported
Other contams found description:	Not reported
PAHs found:	Not reported
PAHs cleaned up:	Not reported
PCBs found:	Not reported
PCBs cleaned up:	Not reported
Petro products found:	Not reported
Petro products cleaned:	Not reported
Sediments found:	Not reported
Sediments cleaned:	Not reported
Soil affected:	Not reported
Soil cleaned up:	Not reported
Surface water cleaned:	Not reported
VOCs found:	Not reported
VOCs cleaned:	Not reported
Cleanup other description:	Not reported
Num. of cleanup and re-dev. jobs:	Not reported
Past use greenspace acreage:	Not reported
Past use residential acreage:	Not reported
Surface Water:	Not reported
Past use commercial acreage:	Not reported
Past use industrial acreage:	Not reported
Future use greenspace acreage:	Not reported
Future use residential acreage:	Not reported
Future use commercial acreage:	Not reported

Map ID  
Direction  
Distance  
Elevation

MAP FINDINGS

Site

Database(s)

EDR ID Number  
EPA ID Number

**PARKING LOT - 816 EAST 5TH STREET (Continued)**

**1016346618**

Future use industrial acreage:	Not reported
Greenspace acreage and type:	Not reported
Superfund Fed. landowner flag:	Not reported
Arsenic cleaned up:	Not reported
Cadmium cleaned up:	Not reported
Chromium cleaned up:	Not reported
Copper cleaned up:	Not reported
Iron cleaned up:	Not reported
mercury cleaned up:	Not reported
Nickel Cleaned Up:	Not reported
No clean up:	Not reported
Pesticides cleaned up:	Not reported
Selenium cleaned up:	Not reported
SVOCs cleaned up:	Not reported
Unknown clean up:	Not reported
Arsenic contaminant found:	Not reported
Cadmium contaminant found:	Not reported
Chromium contaminant found:	Not reported
Copper contaminant found:	Not reported
Iron contaminant found:	Not reported
Mercury contaminant found:	Not reported
Nickel contaminant found:	Not reported
No contaminant found:	Not reported
Pesticides contaminant found:	Not reported
Selenium contaminant found:	Not reported
SVOCs contaminant found:	Not reported
Unknown contaminant found:	Not reported
Future Use: Multistory	Not reported
Media affected Bluiding Material:	Not reported
Media affected indoor air:	Not reported
Building material media cleaned up:	Not reported
Indoor air media cleaned up:	Not reported
Unknown media cleaned up:	Not reported
Past Use: Multistory	Not reported
Property Description:	Residential. Current Use: paved parking lot.
Below Poverty Number:	1660
Below Poverty Percent:	42.3%
Meidan Income:	5120
Meidan Income Number:	2183
Meidan Income Percent:	55.7%
Vacant Housing Number:	164
Vacant Housing Percent:	9.2%
Unemployed Number:	312
Unemployed Percent:	8.0%
Property Name:	PARKING LOT - 816 EAST 5TH STREET
Recipient Name:	Kansas City, City of
Grant Type:	Assessment
Property Number:	JA12840250500000000
Parcel size:	.16
Latitude:	39.11032
Longitude:	-94.57413
HCM Label:	Address Matching-House Number
Map Scale:	1:24000
Point of Reference:	Entrance Point of a Facility or Station
Highlights:	Not reported
Datum:	World Geodetic System of 1984

Map ID  
Direction  
Distance  
Elevation

MAP FINDINGS

Site

Database(s)

EDR ID Number  
EPA ID Number

**PARKING LOT - 816 EAST 5TH STREET (Continued)**

**1016346618**

Acres Property ID:	27389
IC Data Access:	Not reported
Start Date:	Not reported
Redev Completion Date:	Not reported
Completed Date:	Not reported
Acres Cleaned Up:	Not reported
Cleanup Funding:	Not reported
Cleanup Funding Source:	Not reported
Assessment Funding:	1992
Assessment Funding Source:	US EPA - Brownfields Assessment Cooperative Agreement
Redevelopment Funding:	Not reported
Redev. Funding Source:	Not reported
Redev. Funding Entity Name:	Not reported
Redevelopment Start Date:	Not reported
Assessment Funding Entity:	Not reported
Cleanup Funding Entity:	Not reported
Grant Type:	N/A
Accomplishment Type:	Phase I Environmental Assessment
Accomplishment Count:	1
Cooperative Agreement Number:	98737001
Start Date:	01/21/2005 00:00:00
Ownership Entity:	Private
Completion Date:	01/21/2005 00:00:00
Current Owner:	Joseph and Michaela Larocca
Did Owner Change:	N
Cleanup Required:	N
Video Available:	Not reported
Photo Available:	Not reported
Institutional Controls Required:	N
IC Category Proprietary Controls:	Not reported
IC Cat. Info. Devices:	Not reported
IC Cat. Gov. Controls:	Not reported
IC Cat. Enforcement Permit Tools:	Not reported
IC in place date:	Not reported
IC in place:	U
State/tribal program date:	Not reported
State/tribal program ID:	Not reported
State/tribal NFA date:	Not reported
Air contaminated:	Not reported
Air cleaned:	Not reported
Asbestos found:	Not reported
Asbestos cleaned:	Not reported
Controlled substance found:	Not reported
Controlled substance cleaned:	Not reported
Drinking water affected:	Not reported
Drinking water cleaned:	Not reported
Groundwater affected:	Not reported
Groundwater cleaned:	Not reported
Lead contaminant found:	Not reported
Lead cleaned up:	Not reported
No media affected:	Not reported
Unknown media affected:	Not reported
Other cleaned up:	Not reported
Other metals found:	Not reported
Other metals cleaned:	Not reported
Other contaminants found:	Not reported
Other contams found description:	Not reported

Map ID  
Direction  
Distance  
Elevation

MAP FINDINGS

Site

Database(s)

EDR ID Number  
EPA ID Number

**PARKING LOT - 816 EAST 5TH STREET (Continued)**

**1016346618**

PAHs found:	Not reported
PAHs cleaned up:	Not reported
PCBs found:	Not reported
PCBs cleaned up:	Not reported
Petro products found:	Not reported
Petro products cleaned:	Not reported
Sediments found:	Not reported
Sediments cleaned:	Not reported
Soil affected:	Not reported
Soil cleaned up:	Not reported
Surface water cleaned:	Not reported
VOCs found:	Not reported
VOCs cleaned:	Not reported
Cleanup other description:	Not reported
Num. of cleanup and re-dev. jobs:	Not reported
Past use greenspace acreage:	Not reported
Past use residential acreage:	Not reported
Surface Water:	Not reported
Past use commercial acreage:	Not reported
Past use industrial acreage:	Not reported
Future use greenspace acreage:	Not reported
Future use residential acreage:	Not reported
Future use commercial acreage:	Not reported
Future use industrial acreage:	Not reported
Greenspace acreage and type:	Not reported
Superfund Fed. landowner flag:	Not reported
Arsenic cleaned up:	Not reported
Cadmium cleaned up:	Not reported
Chromium cleaned up:	Not reported
Copper cleaned up:	Not reported
Iron cleaned up:	Not reported
mercury cleaned up:	Not reported
Nickel Cleaned Up:	Not reported
No clean up:	Not reported
Pesticides cleaned up:	Not reported
Selenium cleaned up:	Not reported
SVOCs cleaned up:	Not reported
Unknown clean up:	Not reported
Arsenic contaminant found:	Not reported
Cadmium contaminant found:	Not reported
Chromium contaminant found:	Not reported
Copper contaminant found:	Not reported
Iron contaminant found:	Not reported
Mercury contaminant found:	Not reported
Nickel contaminant found:	Not reported
No contaminant found:	Not reported
Pesticides contaminant found:	Not reported
Selenium contaminant found:	Not reported
SVOCs contaminant found:	Not reported
Unknown contaminant found:	Not reported
Future Use: Multistory	Not reported
Media affected Bluiding Material:	Not reported
Media affected indoor air:	Not reported
Building material media cleaned up:	Not reported
Indoor air media cleaned up:	Not reported
Unknown media cleaned up:	Not reported
Past Use: Multistory	Not reported

Map ID  
Direction  
Distance  
Elevation

MAP FINDINGS

Site

Database(s)

EDR ID Number  
EPA ID Number

**PARKING LOT - 816 EAST 5TH STREET (Continued)**

**1016346618**

Property Description:	Residential. Current Use: paved parking lot.
Below Poverty Number:	1660
Below Poverty Percent:	42.3%
Meidan Income:	5120
Meidan Income Number:	2183
Meidan Income Percent:	55.7%
Vacant Housing Number:	164
Vacant Housing Percent:	9.2%
Unemployed Number:	312
Unemployed Percent:	8.0%

**FINDS:**

Registry ID: 110038710561

**Environmental Interest/Information System**

US EPA Assessment, Cleanup and Redevelopment Exchange System (ACRES)  
is an federal online database for Brownfields Grantees to  
electronically submit data directly to EPA.

[Click this hyperlink](#) while viewing on your computer to access  
additional FINDS: detail in the EDR Site Report.

**50**  
**SW**  
**1/8-1/4**  
**0.176 mi.**  
**931 ft.**

**UNITED METRO INC**  
**301 GRAND AVENUE**  
**KANSAS CITY, MO 64106**

**AST A100454072**  
**N/A**

**Relative:**  
**Higher**  
**Actual:**  
**798 ft.**

AST:  
Facility ID: 5928  
Facility Telephone Number: Not reported  
Products Count: 6  
Cabinets Count: 0  
Total number of meters: 0  
AST Count: 0  
UST Count: 1  
Product Count: Not reported  
Prof Cat: STA;  
Facility Status: InActive  
Latitude: Not reported  
Longitude: Not reported

**51**  
**WSW**  
**1/8-1/4**  
**0.194 mi.**  
**1026 ft.**

**PACKAGING CORPORATION OF AMERICA**  
**136 MAIN ST**  
**KANSAS CITY, MO 64105**

**UST U001159814**  
**N/A**

**Relative:**  
**Higher**  
**Actual:**  
**801 ft.**

UST:  
Facility ID: ST0003198  
Region: KC  
Easting: 363054.874  
Northing: 4330288.33  
Owner Of Geospatial Data: Hazardous Waste Program

Map ID  
Direction  
Distance  
Elevation

MAP FINDINGS

Site

Database(s)

EDR ID Number  
EPA ID Number

**PACKAGING CORPORATION OF AMERICA (Continued)**

**U001159814**

Geospatial Data Collected By: CON\_Fortin,Joel  
Date GIS Data Collected: 01/29/2014  
Lat/Long: 39.11139 / -94.58194  
Lat/Long (dms): 39 6 41 / 94 34 55

**Tanks:**

**Owner:**

Owner ID: OW01926  
Owner Name: PACKAGING CORPORATION OF AMERICA  
Owner Address: 136 MAIN STREET  
Owner City,St,Zip: KANSAS CITY, MO 64105  
Owner County Code: 95  
Owner Phone: 8426772  
Mail Was Not Deliverable: No  
Is Owner Active?: No  
Date Registration Received: Not reported  
Date Record Added: 1995-06-30 00:00:00  
Date Record Edited: 1996-02-01 00:00:00  
Name of Person Editing Record: Not reported

Tank ID: 1  
Tank Double Wall: 0  
Tank Type: Below Ground  
**Tank Status:** **Removed**  
Meet 98 Update Requirements: Not reported  
Date Tank Installed: 01/01/1968  
Tank Material: Steel  
Code for Tank Material Manufacturer: Not reported  
Code for Tank Installer: Not reported  
Other Type Of Tank Material: Not reported  
Tank Internal Protection: Not reported  
Other Tank Internal Protection: Not reported  
Tank Internal Protection Date: Not reported  
Tank External Protection: Not reported  
Other Type Tank Extn Protec: Not reported  
Tank External Protec Date: Not reported  
Date Tank Last Used: 10/01/1989  
Date Tank Permanently Closed/ Removed: Not reported  
Dt Tk Exp Brought InUse/Internal Tracking: Not reported  
Tank Fees Waived: Yes  
Expedite Closure On Tank?: No  
Responsible Person Expediting Closure: Not reported  
Temporary Status Verified Date: Not reported  
Admin Fee 585: Not reported  
Date Administratively Closed: Not reported  
Date Record Added: 06/30/1995  
Date Record Edited: Not reported  
Person Adding/Editing Record: Not reported  
Date Of NFA Letter: 09/01/1989  
Is Tank Used For Emergency Generator: No  
Date Closure Notice Received: 08/30/1989  
Date Of Approval Letter: Not reported  
Firm Closing Tank: DOUBLE CHECK COMPANY INC  
Date Closure Report Received: Not reported  
Registration End Date: Not reported  
LockOut Flag: No

Map ID  
Direction  
Distance  
Elevation

MAP FINDINGS

Site

Database(s)

EDR ID Number  
EPA ID Number

**PACKAGING CORPORATION OF AMERICA (Continued)**

**U001159814**

Comments: Not reported

**Tank Compartment:**

Tanks Use: False  
Compartment No: 1  
Tank Compartment PK: 7684  
Tank PK: 7684  
Case Number: Not reported  
Compartment Status: Removed  
Compartment Temp Verified Dt: Not reported  
Capacity: 1000  
Substance: Diesel  
Substance Other: Not reported  
Hazardous Substance: Not reported  
Mixture: False  
Date of Last Use: 1989-10-01 00:00:00  
Pipe Installation Date: Not reported  
Pipe System: Not reported  
Pipe Material: 0  
Pipe Material Other: Not reported  
Pipe Protection: Not reported  
Pipe Protection Date: Not reported  
Pipe Double Wall: 0  
Spill Protection: False

**Owner:**

Owner ID: OW01926  
Owner Name: PACKAGING CORPORATION OF AMERICA  
Owner Address: 136 MAIN STREET  
Owner City,St,Zip: KANSAS CITY, MO 64105  
Owner County Code: 95  
Owner Phone: 8426772  
Mail Was Not Deliverable: No  
Is Owner Active?: No  
Date Registration Received: Not reported  
Date Record Added: 1995-06-30 00:00:00  
Date Record Edited: 1996-02-01 00:00:00  
Name of Person Editing Record: Not reported

Tank ID: 2  
Tank Double Wall: 0  
Tank Type: Below Ground  
**Tank Status: Removed**  
Meet 98 Update Requirements: Not reported  
Date Tank Installed: 01/01/1973  
Tank Material: Steel  
Code for Tank Material Manufacturer: Not reported  
Code for Tank Installer: Not reported  
Other Type Of Tank Material: Not reported  
Tank Internal Protection: Not reported  
Other Tank Internal Protection: Not reported  
Tank Internal Protection Date: Not reported  
Tank External Protection: Not reported  
Other Type Tank Extn Protec: Not reported  
Tank External Protec Date: Not reported

Map ID  
Direction  
Distance  
Elevation

MAP FINDINGS

Site

Database(s)

EDR ID Number  
EPA ID Number

**PACKAGING CORPORATION OF AMERICA (Continued)**

**U001159814**

Date Tank Last Used: 10/01/1989  
Date Tank Permanently Closed/ Removed: Not reported  
Dt Tk Exp Brought InUse/Internal Tracking: Not reported  
Tank Fees Waived: Yes  
Expedite Closure On Tank?: No  
Responsible Person Expediting Closure: Not reported  
Temporary Status Verified Date: Not reported  
Admin Fee 585: Not reported  
Date Administratively Closed: Not reported  
Date Record Added: 06/30/1995  
Date Record Edited: Not reported  
Person Adding/Editing Record: Not reported  
Date Of NFA Letter: 09/01/1989  
Is Tank Used For Emergency Generator: No  
Date Closure Notice Received: 08/30/1989  
Date Of Approval Letter: Not reported  
Firm Closing Tank: DOUBLE CHECK COMPANY INC  
Date Closure Report Received: Not reported  
Registration End Date: Not reported  
LockOut Flag: No  
Comments: Not reported

**Tank Compartment:**

Tanks Use: False  
Compartment No: 1  
Tank Compartment PK: 7685  
Tank PK: 7685  
Case Number: Not reported  
Compartment Status: Removed  
Compartment Temp Verified Dt: Not reported  
Capacity: 1000  
Substance: Diesel  
Substance Other: Not reported  
Hazardous Substance: Not reported  
Mixture: False  
Date of Last Use: 1989-10-01 00:00:00  
Pipe Installation Date: Not reported  
Pipe System: Not reported  
Pipe Material: 0  
Pipe Material Other: Not reported  
Pipe Protection: Not reported  
Pipe Protection Date: Not reported  
Pipe Double Wall: 0  
Spill Protection: False

**Owner:**

Owner ID: OW01926  
Owner Name: PACKAGING CORPORATION OF AMERICA  
Owner Address: 136 MAIN STREET  
Owner City,St,Zip: KANSAS CITY, MO 64105  
Owner County Code: 95  
Owner Phone: 8426772  
Mail Was Not Deliverable: No  
Is Owner Active?: No  
Date Registration Received: Not reported  
Date Record Added: 1995-06-30 00:00:00

Map ID  
Direction  
Distance  
Elevation

MAP FINDINGS

Site

Database(s)

EDR ID Number  
EPA ID Number

**PACKAGING CORPORATION OF AMERICA (Continued)**

**U001159814**

Date Record Edited:	1996-02-01 00:00:00	
Name of Person Editing Record:	Not reported	
Tank ID:	3	
Tank Double Wall:	0	
Tank Type:	Below Ground	
<b>Tank Status:</b>	<b>Removed</b>	
Meet 98 Update Requirements:	Not reported	
Date Tank Installed:	01/01/1974	
Tank Material:	Steel	
Code for Tank Material Manufacturer:	Not reported	
Code for Tank Installer:	Not reported	
Other Type Of Tank Material:	Not reported	
Tank Internal Protection:	Not reported	
Other Tank Internal Protection:	Not reported	
Tank Internal Protection Date:	Not reported	
Tank External Protection:	Not reported	
Other Type Tank Extn Protec:	Not reported	
Tank External Protec Date:	Not reported	
Date Tank Last Used:	10/01/1989	
Date Tank Permanently Closed/ Removed:	Not reported	
Dt Tk Exp Brought InUse/Internal Tracking:		Not reported
Tank Fees Waived:	Yes	
Expedite Closure On Tank?:	No	
Responsible Person Expediting Closure:	Not reported	
Temporary Status Verified Date:	Not reported	
Admin Fee 585:	Not reported	
Date Administratively Closed:	Not reported	
Date Record Added:	02/01/1996	
Date Record Edited:	Not reported	
Person Adding/Editing Record:	Not reported	
Date Of NFA Letter:	09/01/1989	
Is Tank Used For Emergency Generator:	No	
Date Closure Notice Received:	08/30/1989	
Date Of Approval Letter:	Not reported	
Firm Closing Tank:	DOUBLE CHECK COMPANY INC	
Date Closure Report Received:	Not reported	
Registration End Date:	Not reported	
LockOut Flag:	No	
Comments:	Not reported	
Tank Compartment:		
Tanks Use:	False	
Compartment No:	1	
Tank Compartment PK:	7686	
Tank PK:	7686	
Case Number:	Not reported	
Compartment Status:	Removed	
Compartment Temp Verified Dt:	Not reported	
Capacity:	5000	
Substance:	Diesel	
Substance Other:	Not reported	
Hazardous Substance:	Not reported	
Mixture:	False	
Date of Last Use:	1989-10-01 00:00:00	
Pipe Installation Date:	Not reported	
Pipe System:	Not reported	

Map ID  
Direction  
Distance  
Elevation

MAP FINDINGS

Site

Database(s)

EDR ID Number  
EPA ID Number

**PACKAGING CORPORATION OF AMERICA (Continued)**

**U001159814**

Pipe Material: 0  
Pipe Material Other: Not reported  
Pipe Protection: Not reported  
Pipe Protection Date: Not reported  
Pipe Double Wall: 0  
Spill Protection: False

**Tank Aug 2011:**

Facility Id: ST0003198  
Tank Id: 1  
Site Usage: Not reported  
Risk Type: Not reported  
Soil Type: Not reported  
GW Flow: Not reported  
Offsite Impact: Not reported  
Free Product: Not reported  
Drinking Water: Not reported  
Closed Under: Not reported  
No Drinking Wells: No  
No Buildings: No  
Vapor Barrier: 0  
St Louis Mo: No  
Special Well Area: No  
Surface Cap: No  
No Excavation: No

Facility Id: ST0003198  
Tank Id: 2  
Site Usage: Not reported  
Risk Type: Not reported  
Soil Type: Not reported  
GW Flow: Not reported  
Offsite Impact: Not reported  
Free Product: Not reported  
Drinking Water: Not reported  
Closed Under: Not reported  
No Drinking Wells: No  
No Buildings: No  
Vapor Barrier: 0  
St Louis Mo: No  
Special Well Area: No  
Surface Cap: No  
No Excavation: No

Facility Id: ST0003198  
Tank Id: 3  
Site Usage: Not reported  
Risk Type: Not reported  
Soil Type: Not reported  
GW Flow: Not reported  
Offsite Impact: Not reported  
Free Product: Not reported  
Drinking Water: Not reported  
Closed Under: Not reported  
No Drinking Wells: No  
No Buildings: No

Map ID  
Direction  
Distance  
Elevation

MAP FINDINGS

Site

Database(s)

EDR ID Number  
EPA ID Number

**PACKAGING CORPORATION OF AMERICA (Continued)**

**U001159814**

Vapor Barrier: 0  
St Louis Mo: No  
Special Well Area: No  
Surface Cap: No  
No Excavation: No

**N52  
SSW  
1/8-1/4  
0.196 mi.  
1033 ft.**

**PERMA FIX ENVIRONMENTAL SERVICES  
422 OAK ST  
KANSAS CITY, MO 64106**

**RCRA NonGen / NLR  
FINDS  
ECHO**

**1000868682  
MOD985821768**

**Site 1 of 3 in cluster N**

**Relative:  
Higher**

RCRA NonGen / NLR:

**Actual:  
822 ft.**

Date form received by agency: 02/10/1998  
Facility name: PERMA FIX ENVIRONMENTAL SERVICES  
Facility address: 422 OAK ST  
KANSAS CITY, MO 64106  
EPA ID: MOD985821768  
Mailing address: MANCHESTER  
KANSAS CITY, MO 64130  
Contact: GARY MYERS  
Contact address: 5951 MANCHESTER  
KANSAS CITY, MO 64130  
Contact country: US  
Contact telephone: 816-221-2008  
Contact email: Not reported  
EPA Region: 07  
Classification: Non-Generator  
Description: Handler: Non-Generators do not presently generate hazardous waste

**Owner/Operator Summary:**

Owner/operator name: PERMA FIX ENVIRONMENTAL SVCS INC  
Owner/operator address: 1940 NW 67TH PL  
GAINESVILLE, FL 32653  
Owner/operator country: Not reported  
Owner/operator telephone: 904-373-4200  
Owner/operator email: Not reported  
Owner/operator fax: Not reported  
Owner/operator extension: Not reported  
Legal status: Private  
Owner/Operator Type: Owner  
Owner/Op start date: Not reported  
Owner/Op end date: Not reported

**Handler Activities Summary:**

U.S. importer of hazardous waste: No  
Mixed waste (haz. and radioactive): No  
Recycler of hazardous waste: No  
Transporter of hazardous waste: Yes  
Treater, storer or disposer of HW: No  
Underground injection activity: No  
On-site burner exemption: No  
Furnace exemption: No  
Used oil fuel burner: No  
Used oil processor: No  
Used oil refiner: No  
Used oil fuel marketer to burner: No

Map ID  
Direction  
Distance  
Elevation

MAP FINDINGS

Site

Database(s)

EDR ID Number  
EPA ID Number

**PERMA FIX ENVIRONMENTAL SERVICES (Continued)**

**1000868682**

Used oil Specification marketer: No  
Used oil transfer facility: No  
Used oil transporter: No

Historical Generators:

Date form received by agency: 02/03/1998

Site name: PERMA FIX ENVIRONMENTAL SERVICES

Classification: Small Quantity Generator

. Waste code: D000  
. Waste name: Not Defined

. Waste code: D001  
. Waste name: IGNITABLE HAZARDOUS WASTES ARE THOSE WASTES WHICH HAVE A FLASHPOINT OF LESS THAN 140 DEGREES FAHRENHEIT AS DETERMINED BY A PENSKEY-MARTENS CLOSED CUP FLASH POINT TESTER. ANOTHER METHOD OF DETERMINING THE FLASH POINT OF A WASTE IS TO REVIEW THE MATERIAL SAFETY DATA SHEET, WHICH CAN BE OBTAINED FROM THE MANUFACTURER OR DISTRIBUTOR OF THE MATERIAL. LACQUER THINNER IS AN EXAMPLE OF A COMMONLY USED SOLVENT WHICH WOULD BE CONSIDERED AS IGNITABLE HAZARDOUS WASTE.

. Waste code: D002  
. Waste name: A WASTE WHICH HAS A PH OF LESS THAN 2 OR GREATER THAN 12.5 IS CONSIDERED TO BE A CORROSIVE HAZARDOUS WASTE. SODIUM HYDROXIDE, A CAUSTIC SOLUTION WITH A HIGH PH, IS OFTEN USED BY INDUSTRIES TO CLEAN OR DEGREASE PARTS. HYDROCHLORIC ACID, A SOLUTION WITH A LOW PH, IS USED BY MANY INDUSTRIES TO CLEAN METAL PARTS PRIOR TO PAINTING. WHEN THESE CAUSTIC OR ACID SOLUTIONS BECOME CONTAMINATED AND MUST BE DISPOSED, THE WASTE WOULD BE A CORROSIVE HAZARDOUS WASTE.

. Waste code: D003  
. Waste name: A MATERIAL IS CONSIDERED TO BE A REACTIVE HAZARDOUS WASTE IF IT IS NORMALLY UNSTABLE, REACTS VIOLENTLY WITH WATER, GENERATES TOXIC GASES WHEN EXPOSED TO WATER OR CORROSIVE MATERIALS, OR IF IT IS CAPABLE OF DETONATION OR EXPLOSION WHEN EXPOSED TO HEAT OR A FLAME. ONE EXAMPLE OF SUCH WASTE WOULD BY WASTE GUNPOWDER.

. Waste code: D004  
. Waste name: ARSENIC

. Waste code: D005  
. Waste name: BARIUM

. Waste code: D006  
. Waste name: CADMIUM

. Waste code: D007  
. Waste name: CHROMIUM

. Waste code: D008  
. Waste name: LEAD

. Waste code: D009  
. Waste name: MERCURY

. Waste code: D010  
. Waste name: SELENIUM

Map ID  
Direction  
Distance  
Elevation

MAP FINDINGS

Site

Database(s)

EDR ID Number  
EPA ID Number

**PERMA FIX ENVIRONMENTAL SERVICES (Continued)**

**1000868682**

. Waste code:	D011
. Waste name:	SILVER
. Waste code:	D012
. Waste name:	ENDRIN
. Waste code:	D013
. Waste name:	LINDANE
. Waste code:	D014
. Waste name:	METHOXYCHLOR
. Waste code:	D015
. Waste name:	TOXAPHENE
. Waste code:	D016
. Waste name:	2,4-D
. Waste code:	D017
. Waste name:	2,4,5-TP (SILVEX)
. Waste code:	D018
. Waste name:	BENZENE
. Waste code:	D019
. Waste name:	CARBON TETRACHLORIDE
. Waste code:	D020
. Waste name:	CHLORDANE
. Waste code:	D021
. Waste name:	CHLOROBENZENE
. Waste code:	D022
. Waste name:	CHLOROFORM
. Waste code:	D023
. Waste name:	O-CRESOL
. Waste code:	D024
. Waste name:	M-CRESOL
. Waste code:	D025
. Waste name:	P-CRESOL
. Waste code:	D026
. Waste name:	CRESOL
. Waste code:	D027
. Waste name:	1,4-DICHLOROBENZENE
. Waste code:	D028
. Waste name:	1,2-DICHLOROETHANE
. Waste code:	D029
. Waste name:	1,1-DICHLOROETHYLENE

Map ID  
Direction  
Distance  
Elevation

MAP FINDINGS

Site

Database(s)

EDR ID Number  
EPA ID Number

**PERMA FIX ENVIRONMENTAL SERVICES (Continued)**

**1000868682**

- . Waste code: D030
- . Waste name: 2,4-DINITROTOLUENE
  
- . Waste code: D031
- . Waste name: HEPTACHLOR (AND ITS EPOXIDE).
  
- . Waste code: D032
- . Waste name: HEXACHLOROBENZENE
  
- . Waste code: D033
- . Waste name: HEXACHLOROBUTADIENE
  
- . Waste code: D034
- . Waste name: HEXACHLOROETHANE
  
- . Waste code: D035
- . Waste name: METHYL ETHYL KETONE
  
- . Waste code: D036
- . Waste name: NITROBENZENE
  
- . Waste code: D037
- . Waste name: PENTRACHLOROPHENOL
  
- . Waste code: D038
- . Waste name: PYRIDINE
  
- . Waste code: D039
- . Waste name: TETRACHLOROETHYLENE
  
- . Waste code: D040
- . Waste name: TRICHLOROETHYLENE
  
- . Waste code: D041
- . Waste name: 2,4,5-TRICHLOROPHENOL
  
- . Waste code: D042
- . Waste name: 2,4,6-TRICHLOROPHENOL
  
- . Waste code: D043
- . Waste name: VINYL CHLORIDE
  
- . Waste code: F001
- . Waste name: THE FOLLOWING SPENT HALOGENATED SOLVENTS USED IN DEGREASING: TETRACHLOROETHYLENE, TRICHLOROETHYLENE, METHYLENE CHLORIDE, 1,1,1-TRICHLOROETHANE, CARBON TETRACHLORIDE, AND CHLORINATED FLUOROCARBONS; ALL SPENT SOLVENT MIXTURES/BLENDS USED IN DEGREASING CONTAINING, BEFORE USE, A TOTAL OF TEN PERCENT OR MORE (BY VOLUME) OF ONE OR MORE OF THE ABOVE HALOGENATED SOLVENTS OR THOSE SOLVENTS LISTED IN F002, F004, AND F005, AND STILL BOTTOMS FROM THE RECOVERY OF THESE SPENT SOLVENTS AND SPENT SOLVENT MIXTURES.
  
- . Waste code: F002
- . Waste name: THE FOLLOWING SPENT HALOGENATED SOLVENTS: TETRACHLOROETHYLENE, METHYLENE CHLORIDE, TRICHLOROETHYLENE, 1,1,1-TRICHLOROETHANE, CHLOROBENZENE, 1,1,2-TRICHLORO-1,2,2-TRIFLUOROETHANE, ORTHO-DICHLOROBENZENE, TRICHLOROFLUOROMETHANE, AND

Map ID  
Direction  
Distance  
Elevation

MAP FINDINGS

Site

Database(s)

EDR ID Number  
EPA ID Number

PERMA FIX ENVIRONMENTAL SERVICES (Continued)

1000868682

1,1,2-TRICHLOROETHANE; ALL SPENT SOLVENT MIXTURES/BLENDS CONTAINING, BEFORE USE, A TOTAL OF TEN PERCENT OR MORE (BY VOLUME) OF ONE OR MORE OF THE ABOVE HALOGENATED SOLVENTS OR THOSE LISTED IN F001, F004, OR F005, AND STILL BOTTOMS FROM THE RECOVERY OF THESE SPENT SOLVENTS AND SPENT SOLVENT MIXTURES.

- . Waste code: F003
- . Waste name: THE FOLLOWING SPENT NON-HALOGENATED SOLVENTS: XYLENE, ACETONE, ETHYL ACETATE, ETHYL BENZENE, ETHYL ETHER, METHYL ISOBUTYL KETONE, N-BUTYL ALCOHOL, CYCLOHEXANONE, AND METHANOL; ALL SPENT SOLVENT MIXTURES/BLENDS CONTAINING, BEFORE USE, ONLY THE ABOVE SPENT NON-HALOGENATED SOLVENTS; AND ALL SPENT SOLVENT MIXTURES/BLENDS CONTAINING, BEFORE USE, ONE OR MORE OF THE ABOVE NON-HALOGENATED SOLVENTS, AND, A TOTAL OF TEN PERCENT OR MORE (BY VOLUME) OF ONE OR MORE OF THOSE SOLVENTS LISTED IN F001, F002, F004, AND F005, AND STILL BOTTOMS FROM THE RECOVERY OF THESE SPENT SOLVENTS AND SPENT SOLVENT MIXTURES.
- . Waste code: F004
- . Waste name: THE FOLLOWING SPENT NON-HALOGENATED SOLVENTS: CRESOLS AND CRESYLIC ACID, AND NITROBENZENE; ALL SPENT SOLVENT MIXTURES/BLENDS CONTAINING, BEFORE USE, A TOTAL OF TEN PERCENT OR MORE (BY VOLUME) OF ONE OR MORE OF THE ABOVE NON-HALOGENATED SOLVENTS OR THOSE SOLVENTS LISTED IN F001, F002, AND F005; AND STILL BOTTOMS FROM THE RECOVERY OF THESE SPENT SOLVENTS AND SPENT SOLVENT MIXTURES.
- . Waste code: F005
- . Waste name: THE FOLLOWING SPENT NON-HALOGENATED SOLVENTS: TOLUENE, METHYL ETHYL KETONE, CARBON DISULFIDE, ISOBUTANOL, PYRIDINE, BENZENE, 2-ETHOXYETHANOL, AND 2-NITROPROPANE; ALL SPENT SOLVENT MIXTURES/BLENDS CONTAINING, BEFORE USE, A TOTAL OF TEN PERCENT OR MORE (BY VOLUME) OF ONE OR MORE OF THE ABOVE NON-HALOGENATED SOLVENTS OR THOSE SOLVENTS LISTED IN F001, F002, OR F004; AND STILL BOTTOMS FROM THE RECOVERY OF THESE SPENT SOLVENTS AND SPENT SOLVENT MIXTURES.
- . Waste code: F006
- . Waste name: WASTEWATER TREATMENT SLUDGES FROM ELECTROPLATING OPERATIONS EXCEPT FROM THE FOLLOWING PROCESSES: (1) SULFURIC ACID ANODIZING OF ALUMINUM; (2) TIN PLATING ON CARBON STEEL; (3) ZINC PLATING (SEGREGATED BASIS) ON CARBON STEEL; (4) ALUMINUM OR ZINC-ALUMINUM PLATING ON CARBON STEEL; (5) CLEANING/STRIPPING ASSOCIATED WITH TIN, ZINC AND ALUMINUM PLATING ON CARBON STEEL; AND (6) CHEMICAL ETCHING AND MILLING OF ALUMINUM.
- . Waste code: F007
- . Waste name: SPENT CYANIDE PLATING BATH SOLUTIONS FROM ELECTROPLATING OPERATIONS
- . Waste code: F008
- . Waste name: PLATING BATH RESIDUES FROM THE BOTTOM OF PLATING BATHS FROM ELECTROPLATING OPERATIONS WHERE CYANIDES ARE USED IN THE PROCESS.
- . Waste code: F009
- . Waste name: SPENT STRIPPING AND CLEANING BATH SOLUTIONS FROM ELECTROPLATING OPERATIONS WHERE CYANIDES ARE USED IN THE PROCESS.
- . Waste code: F010
- . Waste name: QUENCHING BATH RESIDUES FROM OIL BATHS FROM METAL HEAT TREATING

Map ID  
Direction  
Distance  
Elevation

MAP FINDINGS

Site

Database(s)

EDR ID Number  
EPA ID Number

**PERMA FIX ENVIRONMENTAL SERVICES (Continued)**

**1000868682**

OPERATIONS WHERE CYANIDES ARE USED IN THE PROCESS.

- . Waste code: F011
- . Waste name: SPENT CYANIDE SOLUTIONS FROM SALT BATH POT CLEANING FROM METAL HEAT TREATING OPERATIONS.
  
- . Waste code: F012
- . Waste name: QUENCHING WASTE WATER TREATMENT SLUDGES FROM METAL HEAT TREATING OPERATIONS WHERE CYANIDES ARE USED IN THE PROCESS.
  
- . Waste code: F019
- . Waste name: WASTEWATER TREATMENT SLUDGES FROM THE CHEMICAL CONVERSION COATING OF ALUMINUM EXCEPT FROM ZIRCONIUM PHOSPHATING IN ALUMINUM CAN WASHING WHEN SUCH PHOSPHATING IS AN EXCLUSIVE CONVERSION COATING PROCESS.
  
- . Waste code: F020
- . Waste name: WASTES (EXCEPT WASTEWATER AND SPENT CARBON FROM HYDROGEN CHLORIDE PURIFICATION) FROM THE PRODUCTION OR MANUFACTURING USE (AS A REACTANT, CHEMICAL INTERMEDIATE, OR COMPONENT IN A FORMULATING PROCESS) OF TRI- OR TETRACHLOROPHENOL, OR OF INTERMEDIATES USED TO PRODUCE THEIR PESTICIDE DERIVATIVES. (THIS LISTING DOES NOT INCLUDE WASTES FROM THE PRODUCTION OF HEXACHLOROPHENE FROM HIGHLY PURIFIED 2,4,5-TRICHLOROPHENOL).
  
- . Waste code: F021
- . Waste name: WASTES (EXCEPT WASTEWATER AND SPENT CARBON FROM HYDROGEN CHLORIDE PURIFICATION) FROM THE PRODUCTION OR MANUFACTURING USE (AS A REACTANT, CHEMICAL INTERMEDIATE, OR COMPONENT IN A FORMULATING PROCESS) OF PENTACHLOROPHENOL, OR OF INTERMEDIATES USED TO PRODUCE ITS DERIVATIVES.
  
- . Waste code: F022
- . Waste name: WASTES (EXCEPT WASTEWATER AND SPENT CARBON FROM HYDROGEN CHLORIDE PURIFICATION) FROM THE MANUFACTURING USE (AS A REACTANT, CHEMICAL INTERMEDIATE, OR COMPONENT IN A FORMULATING PROCESS) OF TETRA-, PENTA-, OR HEXACHLOROBENZENES UNDER ALKALINE CONDITIONS.
  
- . Waste code: F023
- . Waste name: WASTES (EXCEPT WASTEWATER AND SPENT CARBON FROM HYDROGEN CHLORIDE PURIFICATION) FROM THE PRODUCTION OF MATERIALS ON EQUIPMENT PREVIOUSLY USED FOR THE PRODUCTION OR MANUFACTURING USE (AS A REACTANT, CHEMICAL INTERMEDIATE, OR COMPONENT IN A FORMULATING PROCESS) OF TRI- AND TETRACHLOROPHENOLS. (THIS LISTING DOES NOT INCLUDE WASTES FROM EQUIPMENT USED ONLY FOR THE PRODUCTION OR USE OF HEXACHLOROPHENE FROM HIGHLY PURIFIED 2,4,5-TRICHLOROPHENOL).
  
- . Waste code: F024
- . Waste name: PROCESS WASTES, INCLUDING BUT NOT LIMITED TO, DISTILLATION RESIDUES, HEAVY ENDS, TARS, AND REACTOR CLEAN-OUT WASTES, FROM THE PRODUCTION OF CERTAIN CHLORINATED ALIPHATIC HYDROCARBONS BY FREE RADICAL CATALYZED PROCESSES. THESE CHLORINATED ALIPHATIC HYDROCARBONS ARE THOSE HAVING CARBON CHAIN LENGTHS RANGING FROM ONE TO AND INCLUDING FIVE, WITH VARYING AMOUNTS AND POSITIONS OF CHLORINE SUBSTITUTION. (THIS LISTING DOES NOT INCLUDE WASTEWATERS, WASTEWATER TREATMENT SLUDGES, SPENT CATALYSTS, AND WASTES LISTED IN SECTION 261.31 OR SECTION 261.32).
  
- . Waste code: F025

Map ID  
Direction  
Distance  
Elevation

MAP FINDINGS

Site

Database(s)

EDR ID Number  
EPA ID Number

**PERMA FIX ENVIRONMENTAL SERVICES (Continued)**

**1000868682**

- . Waste name: CONDENSED LIGHT ENDS, SPENT FILTERS AND FILTER AIDS, AND SPENT DESICCANT WASTES FROM THE PRODUCTION OF CERTAIN CHLORINATED ALIPHATIC HYDROCARBONS, BY FREE RADICAL CATALYZED PROCESSES. THESE CHLORINATED ALIPHATIC HYDROCARBONS ARE THOSE HAVING CARBON CHAIN LENGTHS RANGING FROM ONE TO AND INCLUDING FIVE, WITH VARYING AMOUNTS AND POSITIONS OF CHLORINE SUBSTITUTION.
- . Waste code: F026
- . Waste name: WASTES (EXCEPT WASTEWATER AND SPENT CARBON FROM HYDROGEN CHLORIDE PURIFICATION) FROM THE PRODUCTION OF MATERIALS ON EQUIPMENT PREVIOUSLY USED FOR THE MANUFACTURING USE (AS A REACTANT, CHEMICAL INTERMEDIATE, OR COMPONENT IN A FORMULATING PROCESS) OF TETRA-, PENTA-, OR HEXACHLOROBENZENE UNDER ALKALINE CONDITIONS.
- . Waste code: F027
- . Waste name: DISCARDED UNUSED FORMULATIONS CONTAINING TRI-, TETRA-, OR PENTACHLOROPHENOL OR DISCARDED UNUSED FORMULATIONS CONTAINING COMPOUNDS DERIVED FROM THESE CHLOROPHENOLS. (THIS LISTING DOES NOT INCLUDE FORMULATIONS CONTAINING HEXACHLOROPHENE SYNTHESIZED FROM PREPURIFIED 2,4,5-TRICHLOROPHENOL AS THE SOLE COMPONENT).
- . Waste code: F028
- . Waste name: RESIDUES RESULTING FROM THE INCINERATION OR THERMAL TREATMENT OF SOIL CONTAMINATED WITH EPA HAZARDOUS WASTE NOS. F020, F021, F022, F023, F026, AND F027.
- . Waste code: F032
- . Waste name: WASTEWATERS, PROCESS RESIDUALS, PRESERVATIVE DRIPPAGE, AND SPENT FORMULATIONS FROM WOOD PRESERVING PROCESSES GENERATED AT PLANTS THAT CURRENTLY USE OR HAVE PREVIOUSLY USED CHLOROPHENOLIC FORMULATIONS (EXCEPT POTENTIALLY CROSS-CONTAMINATED WASTES THAT HAVE HAD THE F032 WASTE CODE DELETED IN ACCORDANCE WITH SECTION 261.35 OF THIS CHAPTER AND WHERE THE GENERATOR DOES NOT RESUME OR INITIATE USE OF CHLOROPHENOLIC FORMULATIONS). THIS LISTING DOES NOT INCLUDE K001 BOTTOM SEDIMENT SLUDGE FROM THE TREATMENT OF WASTEWATER FROM WOOD PRESERVING PROCESSES THAT USE CREOSOTE AND/OR PENTACHLOROPHENOL. (NOTE: THE LISTING OF WASTEWATERS THAT HAVE NOT COME INTO CONTACT WITH PROCESS CONTAMINANTS IS STAYED ADMINISTRATIVELY. THE LISTING FOR PLANTS THAT HAVE PREVIOUSLY USED CHLOROPHENOLIC FORMULATIONS IS ADMINISTRATIVELY STAYED WHENEVER THESE WASTES ARE COVERED BY THE F034 OR F035 LISTINGS. THESE STAYS WILL REMAIN IN EFFECT UNTIL FURTHER ADMINISTRATIVE ACTION IS TAKEN.)
- . Waste code: F034
- . Waste name: WASTEWATERS, PROCESS RESIDUALS, PRESERVATIVE DRIPPAGE, AND SPENT FORMULATIONS FROM WOOD PRESERVING PROCESS GENERATED AT PLANTS THAT USE CREOSOTE FORMULATIONS. THIS LISTING DOES NOT INCLUDE K001 BOTTOM SEDIMENT SLUDGE FROM THE TREATMENT OF WASTEWATER FROM WOOD PRESERVING PROCESSES THAT USE CREOSOTE AND/OR PENTACHLOROPHENOL. (NOTE: THE LISTING OF WASTEWATERS THAT HAVE NOT COME INTO CONTACT WITH PROCESS CONTAMINANTS IS STAYED ADMINISTRATIVELY. THE STAY WILL REMAIN IN EFFECT UNTIL FURTHER ADMINISTRATIVE ACTION IS TAKEN.)
- . Waste code: F035
- . Waste name: WASTEWATERS, PROCESS RESIDUALS, PRESERVATIVE DRIPPAGE, AND SPENT FORMULATIONS FROM WOOD PRESERVING PROCESS GENERATED AT PLANTS THAT USE INORGANIC PRESERVATIVES CONTAINING ARSENIC OR CHROMIUM. THIS LISTING

Map ID  
Direction  
Distance  
Elevation

MAP FINDINGS

Site

Database(s)

EDR ID Number  
EPA ID Number

PERMA FIX ENVIRONMENTAL SERVICES (Continued)

1000868682

DOES NOT INCLUDE K001 BOTTOM SEDIMENT SLUDGE FROM THE TREATMENT OF WASTEWATER FROM WOOD PRESERVING PROCESSES THAT USE CREOSOTE AND/OR PENTACHLOROPHENOL (NOTE: THE LISTING OF WASTEWATERS THAT HAVE NOT COME INTO CONTACT WITH PROCESS CONTAMINANTS IS STAYED ADMINISTRATIVELY. THE STAY WILL REMAIN IN EFFECT UNTIL FURTHER ADMINISTRATIVE ACTION IS TAKEN.).

- . Waste code: F037
- . Waste name: PETROLEUM REFINERY PRIMARY OIL/WATER/SOLIDS SEPARATION SLUDGE-ANY SLUDGE GENERATED FROM THE GRAVITATIONAL SEPARATION OF OIL/WATER/SOLIDS DURING THE STORAGE OR TREATMENT OF PROCESS WASTEWATERS AND OILY COOLING WASTEWATERS FROM PETROLEUM REFINERIES. SUCH SLUDGES INCLUDE, BUT ARE NOT LIMITED TO, THOSE GENERATED IN: OIL/WATER/SOLIDS SEPARATORS; TANKS AND IMPOUNDMENTS; DITCHES AND OTHER CONVEYANCES; SUMPS; AND STORMWATER UNITS RECEIVING DRY WEATHER FLOW. SLUDGE GENERATED IN STORMWATER UNITS THAT DO NOT RECEIVE DRY WEATHER FLOW, SLUDGES GENERATED FROM NON-CONTACT ONCE-THROUGH COOLING WATERS SEGREGATED FOR TREATMENT FROM OTHER PROCESS OR OILY COOLING WATERS, SLUDGES GENERATED IN AGGRESSIVE BIOLOGICAL TREATMENT UNITS AS DEFINED IN SECTION 261.31(B)(2) (INCLUDING SLUDGES GENERATED IN ONE OR MORE ADDITIONAL UNITS AFTER WASTEWATERS HAVE BEEN TREATED IN AGGRESSIVE BIOLOGICAL TREATMENT UNITS) AND K051 WASTES ARE NOT INCLUDED IN THIS LISTING.
- . Waste code: F038
- . Waste name: PETROLEUM REFINERY SECONDARY (EMULSIFIED) OIL/WATER/SOLIDS SEPARATION SLUDGE-ANY SLUDGE AND/OR FLOAT GENERATED FROM THE PHYSICAL AND/OR CHEMICAL SEPARATION OF OIL/WATER/SOLIDS IN PROCESS WASTEWATERS AND OILY COOLING WASTEWATERS FROM PETROLEUM REFINERIES. SUCH WASTES INCLUDE, BUT ARE NOT LIMITED TO, ALL SLUDGES AND FLOATS GENERATED IN: INDUCED AIR FLOTATION (IAF) UNITS, TANKS AND IMPOUNDMENTS, AND ALL SLUDGES GENERATED IN DAF UNITS. SLUDGES GENERATED IN STORMWATER UNITS THAT DO NOT RECEIVE DRY WEATHER FLOW, SLUDGES GENERATED FROM NON-CONTACT ONCE-THROUGH COOLING WATERS SEGREGATED FOR TREATMENT FROM OTHER PROCESS OR OILY COOLING WATERS, SLUDGES AND FLOATS GENERATED IN AGGRESSIVE BIOLOGICAL TREATMENT UNITS AS DEFINED IN SECTION 261.31(B)(2) (INCLUDING SLUDGES AND FLOATS GENERATED IN ONE OR MORE ADDITIONAL UNITS AFTER WASTEWATERS HAVE BEEN TREATED IN AGGRESSIVE BIOLOGICAL TREATMENT UNITS) AND F037, K048, AND K051 WASTES ARE NOT INCLUDED IN THIS LISTING.
- . Waste code: F039
- . Waste name: LEACHATE (LIQUIDS THAT HAVE PERCOLATED THROUGH LAND DISPOSED WASTES) RESULTING FROM THE DISPOSAL OF MORE THAN ONE RESTRICTED WASTE CLASSIFIED AS HAZARDOUS UNDER SUBPART D OF THIS PART. (LEACHATE RESULTING FROM THE DISPOSAL OF ONE OR MORE OF THE FOLLOWING EPA HAZARDOUS WASTES AND NO OTHER HAZARDOUS WASTES RETAINS ITS EPA HAZARDOUS WASTES NUMBER(S): F020, F021, F022, F026, F027, AND/OR F028).
- . Waste code: K001
- . Waste name: BOTTOM SEDIMENT SLUDGE FROM THE TREATMENT OF WASTEWATERS FROM WOOD PRESERVING PROCESSES THAT USE CREOSOTE AND/OR PENTACHLOROPHENOL.
- . Waste code: K002
- . Waste name: WASTEWATER TREATMENT SLUDGE FROM THE PRODUCTION OF CHROME YELLOW AND ORANGE PIGMENTS.

Map ID  
Direction  
Distance  
Elevation

MAP FINDINGS

Site

Database(s)

EDR ID Number  
EPA ID Number

**PERMA FIX ENVIRONMENTAL SERVICES (Continued)**

**1000868682**

- . Waste code: K003
- . Waste name: WASTEWATER TREATMENT SLUDGE FROM THE PRODUCTION OF MOLYBDATE ORANGE PIGMENTS
  
- . Waste code: K004
- . Waste name: WASTEWATER TREATMENT SLUDGE FROM THE PRODUCTION OF ZINC YELLOW PIGMENTS
  
- . Waste code: K005
- . Waste name: WASTEWATER TREATMENT SLUDGE FROM THE PRODUCTION OF CHROME GREEN PIGMENTS
  
- . Waste code: K006
- . Waste name: WASTEWATER TREATMENT SLUDGE FROM THE PRODUCTION OF CHROME OXIDE GREEN PIGMENTS (ANHYDROUS AND HYDRATED).
  
- . Waste code: K007
- . Waste name: WASTEWATER TREATMENT SLUDGE FROM THE PRODUCTION OF IRON BLUE PIGMENTS
  
- . Waste code: K008
- . Waste name: OVEN RESIDUE FROM THE PRODUCTION OF CHROME OXIDE GREEN PIGMENTS
  
- . Waste code: K009
- . Waste name: DISTILLATION BOTTOMS FROM THE PRODUCTION OF ACETALDEHYDE FROM ETHYLENE
  
- . Waste code: K010
- . Waste name: DISTILLATION SIDE CUTS FROM THE PRODUCTION OF ACETALDEHYDE FROM ETHYLENE
  
- . Waste code: K011
- . Waste name: BOTTOM STREAM FROM THE WASTEWATER STRIPPER IN THE PRODUCTION OF ACRYLONITRILE
  
- . Waste code: K013
- . Waste name: BOTTOM STREAM FROM THE ACETONITRILE COLUMN IN THE PRODUCTION OF ACRYLONITRILE
  
- . Waste code: K014
- . Waste name: BOTTOMS FROM THE ACETONITRILE PURIFICATION COLUMN IN THE PRODUCTION OF ACRYLONITRILE
  
- . Waste code: K015
- . Waste name: STILL BOTTOMS FROM THE DISTILLATION OF BENZYL CHLORIDE
  
- . Waste code: K016
- . Waste name: HEAVY ENDS OR DISTILLATION RESIDUES FROM THE PRODUCTION OF CARBON TETRACHLORIDE
  
- . Waste code: K017
- . Waste name: HEAVY ENDS (STILL BOTTOMS) FROM THE PURIFICATION COLUMN IN THE PRODUCTION OF EPICHLOROHYDRIN.
  
- . Waste code: K018
- . Waste name: HEAVY ENDS FROM THE FRACTIONATION COLUMN IN ETHYL CHLORIDE PRODUCTION
  
- . Waste code: K019
- . Waste name: HEAVY ENDS FROM THE DISTILLATION OF ETHYLENE DICHLORIDE IN ETHYLENE

Map ID  
Direction  
Distance  
Elevation

MAP FINDINGS

Site

Database(s)

EDR ID Number  
EPA ID Number

**PERMA FIX ENVIRONMENTAL SERVICES (Continued)**

**1000868682**

DICHLORIDE PRODUCTION.

- . Waste code: K020
- . Waste name: HEAVY ENDS FROM THE DISTILLATION OF VINYL CHLORIDE IN VINYL CHLORIDE MONOMER PRODUCTION.
- . Waste code: K021
- . Waste name: AQUEOUS SPENT ANTIMONY CATALYST WASTE FROM FLUOROMETHANES PRODUCTION
- . Waste code: K022
- . Waste name: DISTILLATION BOTTOM TARS FROM THE PRODUCTION OF PHENOL/ACETONE FROM CUMENE
- . Waste code: K023
- . Waste name: DISTILLATION LIGHT ENDS FROM THE PRODUCTION OF PHTHALIC ANHYDRIDE FROM NAPHTHALENE
- . Waste code: K024
- . Waste name: DISTILLATION BOTTOMS FROM THE PRODUCTION OF PHTHALIC ANHYDRIDE FROM NAPHTHALENE
- . Waste code: K025
- . Waste name: DISTILLATION BOTTOMS FROM THE PRODUCTION OF NITROBENZENE BY THE NITRATION OF BENZENE
- . Waste code: K026
- . Waste name: STRIPPING STILL TAILS FROM THE PRODUCTION OF METHY ETHYL PYRIDINES
- . Waste code: K027
- . Waste name: CENTRIFUGE AND DISTILLATION RESIDUES FROM TOLUENE DIISOCYANATE PRODUCTION
- . Waste code: K028
- . Waste name: SPENT CATALYST FROM THE HYDROCHLORINATOR REACTOR IN THE PRODUCTION OF 1,1,1-TRICHLOROETHANE.
- . Waste code: K029
- . Waste name: WASTE FROM THE PRODUCT STEAM STRIPPER IN THE PRODUCTION OF 1,1,1-TRICHLOROETHANE
- . Waste code: K030
- . Waste name: COLUMN BOTTOMS OR HEAVY ENDS FROM THE COMBINED PRODUCTION OF TRICHLOROETHYLENE AND PERCHLOROETHYLENE.
- . Waste code: K031
- . Waste name: BY-PRODUCT SALTS GENERATED IN THE PRODUCTION OF MSMA AND CACODYLIC ACID
- . Waste code: K032
- . Waste name: WASTEWATER TREATMENT SLUDGE FROM THE PRODUCTION OF CHLORDANE
- . Waste code: K033
- . Waste name: WASTEWATER AND SCRUB WATER FROM THE CHLORINATION OF CYCLOPENTADIENE IN THE PRODUCTION OF CHLORDANE.
- . Waste code: K034
- . Waste name: FILTER SOLIDS FROM THE FILTRATION OF HEXACHLOROCYCLOPENTADIENE IN THE

Map ID  
Direction  
Distance  
Elevation

MAP FINDINGS

Site

Database(s)

EDR ID Number  
EPA ID Number

**PERMA FIX ENVIRONMENTAL SERVICES (Continued)**

**1000868682**

PRODUCTION OF CHLORDANE.

- . Waste code: K035
- . Waste name: WASTEWATER TREATMENT SLUDGES GENERATED IN THE PRODUCTION OF CREOSOTE
- . Waste code: K036
- . Waste name: STILL BOTTOMS FROM TOLUENE RECLAMATION DISTILLATION IN THE PRODUCTION OF DISULFOTON
- . Waste code: K037
- . Waste name: WASTEWATER TREATMENT SLUDGES FROM THE PRODUCTION OF DISULFOTON
- . Waste code: K038
- . Waste name: WASTEWATER FROM THE WASHING AND STRIPPING OF PHORATE PRODUCTION
- . Waste code: K039
- . Waste name: FILTER CAKE FROM THE FILTRATION OF DIETHYLPHOSPHORODITHIOIC ACID IN THE PRODUCTION OF PHORATE.
- . Waste code: K040
- . Waste name: WASTEWATER TREATMENT SLUDGE FROM THE PRODUCTION OF PHORATE
- . Waste code: K041
- . Waste name: WASTEWATER TREATMENT SLUDGE FROM THE PRODUCTION OF TOXAPHENE
- . Waste code: K042
- . Waste name: HEAVY ENDS OR DISTILLATION RESIDUES FROM THE DISTILLATION OF TETRACHLOROBENZENE IN THE PRODUCTION OF 2,4,5-T.
- . Waste code: K043
- . Waste name: 2,6-DICHLOROPHENOL WASTE FROM THE PRODUCTION OF 2,4-D
- . Waste code: K044
- . Waste name: WASTEWATER TREATMENT SLUDGES FROM THE MANUFACTURING AND PROCESSING OF EXPLOSIVES
- . Waste code: K045
- . Waste name: SPENT CARBON FROM THE TREATMENT OF WASTEWATER CONTAINING EXPLOSIVES
- . Waste code: K046
- . Waste name: WASTEWATER TREATMENT SLUDGES FROM THE MANUFACTURING, FORMULATION AND LOADING OF LEAD-BASED INITIATING COMPOUNDS.
- . Waste code: K047
- . Waste name: PINK/RED WATER FROM TNT OPERATIONS
- . Waste code: K048
- . Waste name: DISSOLVED AIR FLOTATION (DAF) FLOAT FROM THE PETROLEUM REFINING INDUSTRY
- . Waste code: K049
- . Waste name: SLOP OIL EMULSION SOLIDS FROM THE PETROLEUM REFINING INDUSTRY
- . Waste code: K050
- . Waste name: HEAT EXCHANGER BUNDLE CLEANING SLUDGE FROM THE PETROLEUM REFINING INDUSTRY

Map ID  
Direction  
Distance  
Elevation

MAP FINDINGS

Site

Database(s)

EDR ID Number  
EPA ID Number

**PERMA FIX ENVIRONMENTAL SERVICES (Continued)**

**1000868682**

- . Waste code: K051
- . Waste name: API SEPARATOR SLUDGE FROM THE PETROLEUM REFINING INDUSTRY
  
- . Waste code: K052
- . Waste name: TANK BOTTOMS (LEADED) FROM THE PETROLEUM REFINING INDUSTRY
  
- . Waste code: K060
- . Waste name: AMMONIA STILL LIME SLUDGE FROM COKING OPERATIONS
  
- . Waste code: K061
- . Waste name: EMISSION CONTROL DUST/SLUDGE FROM THE PRIMARY PRODUCTION OF STEEL IN ELECTRIC FURNACES.
  
- . Waste code: K062
- . Waste name: SPENT PICKLE LIQUOR GENERATED BY STEEL FINISHING OPERATIONS OF FACILITIES WITHIN THE IRON AND STEEL INDUSTRY (SIC CODES 331 AND 332).
  
- . Waste code: K064
- . Waste name: ACID PLANT BLOWDOWN SLURRY/SLUDGE RESULTING FROM THE THICKENING OF BLOWDOWN SLURRY FROM PRIMARY COPPER PRODUCTION.
  
- . Waste code: K065
- . Waste name: SURFACE IMPOUNDMENT SOLIDS CONTAINED IN AND DREDGED FROM SURFACE IMPOUNDMENTS AT PRIMARY LEAD SMELTING FACILITIES.
  
- . Waste code: K066
- . Waste name: SLUDGE FROM TREATMENT OF PROCESS WASTEWATER AND OR ACID PLANT BLOWDOWN FROM PRIMARY ZINC PRODUCTION.
  
- . Waste code: K069
- . Waste name: EMISSION CONTROL DUST/SLUDGE FROM SECONDARY LEAD SMELTING. (NOTE: THIS LISTING IS STAYED ADMINISTRATIVELY FOR SLUDGE GENERATED FROM SECONDARY ACID SCRUBBER SYSTEMS. THE STAY WILL REMAIN IN EFFECT UNTIL FURTHER ADMINISTRATIVE ACTION IS TAKEN. IF EPA TAKES FURTHER ACTION EFFECTING THIS STAY, EPA WILL PUBLISH A NOTICE OF THE ACTION IN THE FEDERAL REGISTER.
  
- . Waste code: K071
- . Waste name: BRINE PURIFICATION MUDS FROM THE MERCURY CELL PROCESS IN CHLORINE PRODUCTION, WHERE SEPARATELY PREPURIFIED BRINE IS NOT USED.
  
- . Waste code: K073
- . Waste name: CHLORINATED HYDROCARBON WASTE FROM THE PURIFICATION STEP OF THE DIAPHRAGM CELL PROCESS USING GRAPHITE ANODES IN CHLORINE PRODUCTION.
  
- . Waste code: K083
- . Waste name: DISTILLATION BOTTOMS FROM ANILINE PRODUCTION
  
- . Waste code: K084
- . Waste name: WASTEWATER TREATMENT SLUDGES GENERATED DURING THE PRODUCTION OF VETERINARY PHARMACEUTICALS FROM ARSENIC OR ORGANO-ARSENIC COMPOUNDS.
  
- . Waste code: K085
- . Waste name: DISTILLATION OR FRACTIONATION COLUMN BOTTOMS FROM THE PRODUCTION OF CHLOROBENZENES
  
- . Waste code: K086

Map ID  
Direction  
Distance  
Elevation

MAP FINDINGS

Site

Database(s)

EDR ID Number  
EPA ID Number

**PERMA FIX ENVIRONMENTAL SERVICES (Continued)**

**1000868682**

- . Waste name: SOLVENT WASHES AND SLUDGES, CAUSTIC WASHES AND SLUDGES, OR WATER WASHES AND SLUDGES FROM CLEANING TUBS AND EQUIPMENT USED IN THE FORMULATION OF INK FROM PIGMENTS, DRIERS, SOAPS, AND STABILIZERS CONTAINING CHROMIUM AND LEAD.
- . Waste code: K087
- . Waste name: DECANTER TANK TAR SLUDGE FROM COKING OPERATIONS
- . Waste code: K088
- . Waste name: SPENT POTLINERS FROM PRIMARY ALUMINUM REDUCTION
- . Waste code: K090
- . Waste name: EMISSION CONTROL DUST OR SLUDGE FROM FERROCHROMIUMSILICON PRODUCTION
- . Waste code: K091
- . Waste name: EMISSION CONTROL DUST OR SLUDGE FROM FERROCHROMIUM PRODUCTION
- . Waste code: K093
- . Waste name: DISTILLATION LIGHT ENDS FROM THE PRODUCTION OF PHTHALIC ANHYDRIDE FROM ORTHO-XYLENE
- . Waste code: K094
- . Waste name: DISTILLATION BOTTOMS FROM THE PRODUCTION OF PHTHALIC ANHYDRIDE FROM ORTHO-XYLENE
- . Waste code: K095
- . Waste name: DISTILLATION BOTTOMS FROM THE PRODUCTION OF 1,1,1-TRICHLOROETHANE
- . Waste code: K096
- . Waste name: HEAVY ENDS FROM THE HEAVY ENDS COLUMN FROM THE PRODUCTION OF 1,1,1-TRICHLOROETHANE.
- . Waste code: K097
- . Waste name: VACUUM STRIPPER DISCHARGE FROM THE CHLORDANE CHLORINATOR IN THE PRODUCTION OF CHLORDANE.
- . Waste code: K098
- . Waste name: UNTREATED PROCESS WASTEWATER FROM THE PRODUCTION OF TOXAPHENE
- . Waste code: K099
- . Waste name: UNTREATED WASTEWATER FROM THE PRODUCTION OF 2,4-D
- . Waste code: K100
- . Waste name: WASTE LEACHING SOLUTION FROM ACID LEACHING OF EMISSION CONTROL DUST/SLUDGE FROM SECONDARY LEAD SMELTING.
- . Waste code: K101
- . Waste name: DISTILLATION TAR RESIDUES FROM THE DISTILLATION OF ANILINE-BASED COMPOUNDS IN THE PRODUCTION OF VETERINARY PHARMACEUTICALS FROM ARSENIC OR ORGANO-ARSENIC COMPOUNDS.
- . Waste code: K102
- . Waste name: RESIDUE FROM THE USE OF ACTIVATED CARBON FOR DECOLORIZATION IN THE PRODUCTION OF VETERINARY PHARMACEUTICALS FROM ARSENIC OR ORGANO-ARSENIC COMPOUNDS.
- . Waste code: K103

Map ID  
Direction  
Distance  
Elevation

MAP FINDINGS

Site

Database(s)

EDR ID Number  
EPA ID Number

**PERMA FIX ENVIRONMENTAL SERVICES (Continued)**

**1000868682**

- . Waste name: PROCESS RESIDUES FROM ANILINE EXTRACTION FROM THE PRODUCTION OF ANILINE
- . Waste code: K104
- . Waste name: COMBINED WASTEWATER STREAMS GENERATED FROM NITROBENZENE/ANILINE PRODUCTION
- . Waste code: K105
- . Waste name: SEPARATED AQUEOUS STREAM FROM THE REACTOR PRODUCT WASHING STEP IN THE PRODUCTION OF CHLOROBENZENES.
- . Waste code: K106
- . Waste name: WASTEWATER TREATMENT SLUDGE FROM THE MERCURY CELL PROCESS IN CHLORINE PRODUCTION
- . Waste code: K107
- . Waste name: COLUMN BOTTOMS FROM PRODUCT SEPARATION FROM THE PRODUCTION OF 1,1-DIMETHYLHYDRAZINE (UDMH) FROM CARBOXYLIC ACID HYDRAZINES.
- . Waste code: K108
- . Waste name: CONDENSED COLUMN OVERHEADS FROM PRODUCT SEPARATION AND CONDENSED REACTOR VENT GASES FROM THE PRODUCTION OF 1,1-DIMETHYLHYDRAZINE (UDMH) FROM CARBOXYLIC ACID HYDRAZIDES.
- . Waste code: K109
- . Waste name: SPENT FILTER CARTRIDGES FROM PRODUCT PURIFICATION FROM THE PRODUCTION OF 1,1-DIMETHYLHYDRAZINE (UDMH) FROM CARBOXYLIC ACID HYDRAZIDES.
- . Waste code: K110
- . Waste name: CONDENSED COLUMN OVERHEADS FROM INTERMEDIATE SEPARATION FROM THE PRODUCTION OF 1,1-DIMETHYLHYDRAZINE (UDMH) FROM CARBOXYLIC ACID HYDRAZIDES.
- . Waste code: K111
- . Waste name: PRODUCT WASHWATERS FROM THE PRODUCTION OF DINITROTOLUENE VIA NITRATION OF TOLUENE
- . Waste code: K112
- . Waste name: REACTION BY-PRODUCT WATER FROM THE DRYING COLUMN IN THE PRODUCTION OF TOLUENEDIAMINE VIA HYDROGENATION OF DINITROTOLUENE.
- . Waste code: K113
- . Waste name: CONDENSED LIQUID LIGHT ENDS FROM THE PURIFICATION OF TOLUENEDIAMINE IN THE PRODUCTION OF TOLUENEDIAMINE VIA HYDROGENATION OF DINITROTOLUENE.
- . Waste code: K114
- . Waste name: VICINALS FROM THE PURIFICATION OF TOLUENEDIAMINE IN THE PRODUCTION OF TOLUENEDIAMINE VIA HYDROGENATION OF DINITROTOLUENE.
- . Waste code: K115
- . Waste name: HEAVY ENDS FROM THE PURIFICATION OF TOLUENEDIAMINE IN THE PRODUCTION OF TOLUENEDIAMINE VIA HYDROGENATION OF DINITROTOLUENE.
- . Waste code: K116
- . Waste name: ORGANIC CONDENSATE FROM THE SOLVENT RECOVERY COLUMN IN THE PRODUCTION OF TOLUENE DIISOCYANATE VIA PHOSGENATION OF TOLUENEDIAMINE.

Map ID  
Direction  
Distance  
Elevation

MAP FINDINGS

Site

Database(s)

EDR ID Number  
EPA ID Number

**PERMA FIX ENVIRONMENTAL SERVICES (Continued)**

**1000868682**

- . Waste code: K117
- . Waste name: WASTEWATER FROM THE REACTOR VENT GAS SCRUBBER IN THE PRODUCTION OF ETHYLENE DIBROMIDE VIA BROMINATION OF ETHENE.
  
- . Waste code: K118
- . Waste name: SPENT ADSORBENT SOLIDS FROM PURIFICATION OF ETHYLENE DIBROMIDE IN THE PRODUCTION OF ETHYLENE DIBROMIDE VIA BROMINATION OF ETHENE.
  
- . Waste code: K123
- . Waste name: PROCESS WASTEWATER (INCLUDING SUPERNATES, FILTRATES, AND WASHWATERS) FROM THE PRODUCTION OF ETHYLENEBISDITHIOCARBAMIC ACID AND ITS SALT.
  
- . Waste code: K124
- . Waste name: REACTOR VENT SCRUBBER WATER FROM THE PRODUCTION OF ETHYLENEBISDITHIOCARBAMIC ACID AND ITS SALTS.
  
- . Waste code: K125
- . Waste name: FILTRATION, EVAPORATION, AND CENTRIFUGATION SOLIDS FROM THE PRODUCTION OF ETHYLENEBISDITHIOCARBAMIC ACID AND ITS SALTS.
  
- . Waste code: K126
- . Waste name: BAGHOUSE DUST AND FLOOR SWEEPINGS IN MILLING AND PACKAGING OPERATIONS FROM THE PRODUCTION OR FORMULATION OF ETHYLENEBISDITHIOCARBAMIC ACID AND ITS SALTS.
  
- . Waste code: K131
- . Waste name: WASTEWATER FROM THE REACTOR AND SPENT SULFURIC ACID FROM THE ACID DRYER FROM THE PRODUCTION OF METHYL BROMIDE.
  
- . Waste code: K132
- . Waste name: SPENT ABSORBENT AND WASTEWATER SEPARATOR SOLIDS FROM THE PRODUCTION OF METHYL BROMIDE.
  
- . Waste code: K136
- . Waste name: STILL BOTTOMS FROM THE PURIFICATION OF ETHYLENE DIBROMIDE IN THE PRODUCTION OF ETHYLENE DIBROMIDE VIA BROMINATION OF ETHENE.
  
- . Waste code: K141
- . Waste name: Not Defined
  
- . Waste code: K142
- . Waste name: Not Defined
  
- . Waste code: K143
- . Waste name: Not Defined
  
- . Waste code: K144
- . Waste name: Not Defined
  
- . Waste code: K145
- . Waste name: Not Defined
  
- . Waste code: K147
- . Waste name: Not Defined
  
- . Waste code: K148
- . Waste name: Not Defined

Map ID  
Direction  
Distance  
Elevation

MAP FINDINGS

Site

Database(s)

EDR ID Number  
EPA ID Number

**PERMA FIX ENVIRONMENTAL SERVICES (Continued)**

**1000868682**

. Waste code:	K149
. Waste name:	Not Defined
. Waste code:	K150
. Waste name:	Not Defined
. Waste code:	K151
. Waste name:	Not Defined
. Waste code:	K156
. Waste name:	ORGANIC WASTE (INCLUDING HEAVY ENDS, STILL BOTTOMS, LIGHT ENDS, SPENT SOLVENTS, FILTRATES, AND DECAN
. Waste code:	K157
. Waste name:	WASTEWATERS (INCLUDING SCRUBBER WATERS, CONDENSER WATERS, WASHWATERS, AND SEPARATION WATERS) FROM TH
. Waste code:	K158
. Waste name:	BAG HOUSE DUSTS AND FILTER/SEPARATION SOLIDS FROM THE PRODUCTION OF CARBAMATES AND CARBAMOYL OXIMES.
. Waste code:	K159
. Waste name:	ORGANICS FROM THE TREATMENT OF THIOCARBAMATE WASTES.
. Waste code:	K160
. Waste name:	K160
. Waste code:	K161
. Waste name:	PURIFICATION SOLIDS (INCLUDING FILTRATION, EVAPORATION, AND CENTRIFUGATION SOLIDS), BAG HOUSE DUST A
. Waste code:	P001
. Waste name:	2H-1-BENZOPYRAN-2-ONE, 4-HYDROXY-3-(3-OXO-1-PHENYLBUTYL)-, & SALTS, WHEN PRESENT AT CONCENTRATIONS GREATER THAN 0.3%
. Waste code:	P002
. Waste name:	ACETAMIDE, N-(AMINOTHIOXOMETHYL)-
. Waste code:	P003
. Waste name:	ACROLEIN
. Waste code:	P004
. Waste name:	ALDRIN
. Waste code:	P005
. Waste name:	ALLYL ALCOHOL
. Waste code:	P006
. Waste name:	ALUMINUM PHOSPHIDE (R,T)
. Waste code:	P007
. Waste name:	5-(AMINOMETHYL)-3-ISOXAZOLOL
. Waste code:	P008
. Waste name:	4-AMINOPYRIDINE
. Waste code:	P009

Map ID  
Direction  
Distance  
Elevation

MAP FINDINGS

Site

Database(s)

EDR ID Number  
EPA ID Number

**PERMA FIX ENVIRONMENTAL SERVICES (Continued)**

**1000868682**

. Waste name:	AMMONIUM PICRATE (R)
. Waste code:	P010
. Waste name:	ARSENIC ACID H3ASO4
. Waste code:	P011
. Waste name:	ARSENIC OXIDE AS2O3
. Waste code:	P012
. Waste name:	ARSENIC OXIDE AS2O3
. Waste code:	P013
. Waste name:	BARIUM CYANIDE
. Waste code:	P014
. Waste name:	BENZENETHIOL
. Waste code:	P015
. Waste name:	BERYLLIUM
. Waste code:	P016
. Waste name:	DICHLOROMETHYL ETHER
. Waste code:	P017
. Waste name:	BROMOACETONE
. Waste code:	P018
. Waste name:	BRUCINE
. Waste code:	P020
. Waste name:	DINOSEB
. Waste code:	P021
. Waste name:	CALCIUM CYANIDE
. Waste code:	P022
. Waste name:	CARBON DISULFIDE
. Waste code:	P023
. Waste name:	ACETALDEHYDE, CHLORO-
. Waste code:	P024
. Waste name:	BENZENAMINE, 4-CHLORO-
. Waste code:	P026
. Waste name:	1-(O-CHLOROPHENYL)THIOUREA
. Waste code:	P027
. Waste name:	3-CHLOROPROPIONITRILE
. Waste code:	P028
. Waste name:	BENZENE, (CHLOROMETHYL)-
. Waste code:	P029
. Waste name:	COPPER CYANIDE
. Waste code:	P030

Map ID  
Direction  
Distance  
Elevation

MAP FINDINGS

Site

Database(s)

EDR ID Number  
EPA ID Number

**PERMA FIX ENVIRONMENTAL SERVICES (Continued)**

**1000868682**

. Waste name:	CYANIDES (SOLUBLE CYANIDE SALTS), NOT OTHERWISE SPECIFIED
. Waste code:	P031
. Waste name:	CYANOGEN
. Waste code:	P033
. Waste name:	CYANOGEN CHLORIDE
. Waste code:	P034
. Waste name:	2-CYCLOHEXYL-4,6-DINITROPHENOL
. Waste code:	P036
. Waste name:	ARSONOUS DICHLORIDE, PHENYL-
. Waste code:	P037
. Waste name:	DIELDRIN
. Waste code:	P038
. Waste name:	ARSINE, DIETHYL-
. Waste code:	P039
. Waste name:	DISULFOTON
. Waste code:	P040
. Waste name:	O,O-DIETHY: O-PYRAZINYL PHOSPHOROTHIOATE
. Waste code:	P041
. Waste name:	DIETHYL-P-NITROPHENYL PHOSPHATE
. Waste code:	P042
. Waste name:	1,2-BENZENEDIOL, 4-[1-HYDROXY-2-(METHYLAMINO)ETHYL]-, (R)-
. Waste code:	P043
. Waste name:	DIISOPROPYTFLUOROPHOSPHATE (DFP)
. Waste code:	P044
. Waste name:	DIMETHOATE
. Waste code:	P045
. Waste name:	2-BUTANONE, 3,3-DIMETHYL-1-(METHYLTHIO)-, O-[METHYLAMINO)CARBONYL] OXIME
. Waste code:	P046
. Waste name:	BENZENEETHANAMINE, ALPHA,ALPHA-DIMETHYL-
. Waste code:	P047
. Waste name:	4,6-DINITRO-O-CRESOL, & SALTS
. Waste code:	P048
. Waste name:	2,4-DINITROPHENOL
. Waste code:	P049
. Waste name:	DITHIOBIURET
. Waste code:	P050
. Waste name:	ENDOSULFAN

Map ID  
Direction  
Distance  
Elevation

MAP FINDINGS

Site

Database(s)

EDR ID Number  
EPA ID Number

PERMA FIX ENVIRONMENTAL SERVICES (Continued)

1000868682

. Waste code:	P051
. Waste name:	2,7:3,6-DIMETHANONAPHTH [2,3-B]OXIRENE, 3,4,5,6,9-HEXACHLORO-1A,2,2A,3,6,6A,7,7A-OCTAHYDRO-, (1AALPHA,2BETA,2ABETA,3ALPHA,6ALPHA,6ABETA,7BETA, 7AALPHA)-, & METABOLITES
. Waste code:	P054
. Waste name:	AZIRIDINE
. Waste code:	P056
. Waste name:	FLUORINE
. Waste code:	P057
. Waste name:	ACETAMIDE, 2-FLUORO-
. Waste code:	P058
. Waste name:	ACETIC ACID, FLUORO-, SODIUM SALT
. Waste code:	P059
. Waste name:	HEPTACHLOR
. Waste code:	P060
. Waste name:	1,4,5,8-DIMETHANONAPHTHALENE, 1,2,3,4,10,10-HEXACHLORO-1,4,4A,5,8,8A-HEXAHYDRO-, (1ALPHA,4ALPHA,4ABETA,5BETA,8BETA,8ABETA)-
. Waste code:	P062
. Waste name:	HEXAETHYL TETRAPHOSPHATE
. Waste code:	P063
. Waste name:	HYDROCYANIC ACID
. Waste code:	P064
. Waste name:	METHANE, ISOCYANATO-
. Waste code:	P065
. Waste name:	FULMINIC ACID, MERCURY(2+) SALT (R,T)
. Waste code:	P066
. Waste name:	ETHANIMIDOTHIOIC ACID, N-[[[(METHYLAMINO)CARBONYL]OXY]-, METHYL ESTER
. Waste code:	P067
. Waste name:	AZIRIDINE, 2-METHYL-
. Waste code:	P068
. Waste name:	HYDRAZINE, METHYL-
. Waste code:	P069
. Waste name:	2-METHYLLACTONITRILE
. Waste code:	P070
. Waste name:	ALDICARB
. Waste code:	P071
. Waste name:	METHYL PARATHION
. Waste code:	P072

Map ID  
Direction  
Distance  
Elevation

MAP FINDINGS

Site

Database(s)

EDR ID Number  
EPA ID Number

**PERMA FIX ENVIRONMENTAL SERVICES (Continued)**

**1000868682**

. Waste name:	ALPHA-NAPHTHYLTHIOUREA
. Waste code:	P073
. Waste name:	NICKEL CARBONYL
. Waste code:	P074
. Waste name:	NICKEL CYANIDE
. Waste code:	P075
. Waste name:	NICOTINE, & SALTS
. Waste code:	P076
. Waste name:	NITRIC OXIDE
. Waste code:	P077
. Waste name:	BENZENAMINE, 4-NITRO-
. Waste code:	P078
. Waste name:	NITROGEN DIOXIDE
. Waste code:	P081
. Waste name:	NITROGLYCERINE (R)
. Waste code:	P082
. Waste name:	METHANAMINE, N-METHYL-N-NITROSO-
. Waste code:	P084
. Waste name:	N-NITROSOMETHYLVINYLAMINE
. Waste code:	P085
. Waste name:	DIPHOSPHORAMIDE, OCTAMETHYL-
. Waste code:	P087
. Waste name:	OSMIUM OXIDE OSO4, (T-4)-
. Waste code:	P088
. Waste name:	ENDOTHALL
. Waste code:	P089
. Waste name:	PARATHION
. Waste code:	P092
. Waste name:	MERCURY, (ACETATO-O)PHENYL-
. Waste code:	P093
. Waste name:	PHENYLTHIOUREA
. Waste code:	P094
. Waste name:	PHORATE
. Waste code:	P095
. Waste name:	CARBONIC DICHLORIDE
. Waste code:	P096
. Waste name:	HYDROGEN PHOSPHIDE
. Waste code:	P097

Map ID  
Direction  
Distance  
Elevation

MAP FINDINGS

Site

Database(s)

EDR ID Number  
EPA ID Number

**PERMA FIX ENVIRONMENTAL SERVICES (Continued)**

**1000868682**

. Waste name:	FAMPHUR
. Waste code:	P098
. Waste name:	POTASSIUM CYANIDE
. Waste code:	P099
. Waste name:	ARGENTATE(1-), BIS(CYANO-C)-, POTASSIUM
. Waste code:	P101
. Waste name:	ETHYL CYANIDE
. Waste code:	P102
. Waste name:	PROPARGYL ALCOHOL
. Waste code:	P103
. Waste name:	SELENOUREA
. Waste code:	P104
. Waste name:	SILVER CYANIDE
. Waste code:	P105
. Waste name:	SODIUM AZIDE
. Waste code:	P106
. Waste name:	SODIUM CYANIDE
. Waste code:	P108
. Waste name:	STRYCHNIDIN-10-ONE, & SALTS
. Waste code:	P109
. Waste name:	TETRAETHYLDITHIOPYROPHOSPHATE
. Waste code:	P110
. Waste name:	PLUMBANE, TETRAETHYL-
. Waste code:	P111
. Waste name:	DIPHOSPHORIC ACID, TETRAETHYL ESTER
. Waste code:	P112
. Waste name:	METHANE, TETRANITRO- (R)
. Waste code:	P113
. Waste name:	THALLIC OXIDE
. Waste code:	P114
. Waste name:	SELENIOS ACID, DITHALLIUM(1+) SALT
. Waste code:	P115
. Waste name:	SULFURIC ACID, DITHALLIUM(1+) SALT
. Waste code:	P116
. Waste name:	HYDRAZINECARBOTHIOAMIDE
. Waste code:	P118
. Waste name:	METHANETHIOL, TRICHLORO-
. Waste code:	P119

Map ID  
Direction  
Distance  
Elevation

MAP FINDINGS

Site

Database(s)

EDR ID Number  
EPA ID Number

PERMA FIX ENVIRONMENTAL SERVICES (Continued)

1000868682

- . Waste name: AMMONIUM VANADATE
- . Waste code: P120
- . Waste name: VANADIUM OXIDE V2O5
- . Waste code: P121
- . Waste name: ZINC CYANIDE
- . Waste code: P122
- . Waste name: ZINC PHOSPHIDE ZN3P2, WHEN PRESENT AT CONCENTRATIONS GREATER THAN 10% (R,T)
- . Waste code: P123
- . Waste name: TOXAPHENE
- . Waste code: P185
- . Waste name: 1,3-DITHIOLANE-2-CARBOXALDEHYDE, 2,4-DIMETHYL-, O-[(METHYLAMINO)-CARBONYL]OXIME (OR) TIRPATE
- . Waste code: P188
- . Waste name: BENZOIC ACID, 2-HYDROXY-, COMPD. WITH (3AS-CIS)-1,2,3,3A,8,8A-HEXAHYDRO-1,3A,8-TRIMETHYLPYRROLO[2,3-
- . Waste code: P189
- . Waste name: CARBAMIC ACID, [(DIBUTYLAMINO)-THIO]METHYL-, 2,3-DIHYDRO-2,2-DIMETHYL-7-BENZOFURANYL ESTER (OR) CAR
- . Waste code: P190
- . Waste name: CARBAMIC ACID, METHYL-, 3-METHYLPHENYL ESTER (OR) METOLCARB
- . Waste code: P191
- . Waste name: CARBAMIC ACID, DIMETHYL-, 1-[(DIMETHYL-AMINO)CARBONYL]- 5-METHYL-1H-PYRAZOL-3-YL ESTER (OR) DIMETIL
- . Waste code: P192
- . Waste name: ISOLAN (OR) CARBAMIC ACID, DIMETHYL-, 3-METHYL-(1-METHYLETHYL)-1H-PYRAZOL-5-YL ESTER
- . Waste code: P194
- . Waste name: ETHANIMIDOTHIOIC ACID, 2-(DIMETHYLAMINO)-N-[(METHYLAMINO)CARBONYL]OXY]-2-OXO-, METHYL ESTER (OR) OX
- . Waste code: P196
- . Waste name: MANGANESE DIMETHYLDITHIOCARBAMATE (OR) MANGANESE, BIS(DIMETHYLCARBAMODITHIOATO-S,S')-,
- . Waste code: P197
- . Waste name: FORMPARANATE (OR) METHANIMIDAMIDE, N,N-DIMETHYL-N'-[2-METHYL-4-[(METHYLAMINO)CARBONYL]OXY]PHENYL]
- . Waste code: P198
- . Waste name: METHANIMIDAMIDE, N,N-DIMETHYL-N'-[3-[(METHYLAMINO)-CARBONYL]OXY]PHENYL]-, MONOHYDROCHLORIDE (OR) FO
- . Waste code: P201
- . Waste name: PHENOL, 3-METHYL-5-(1-METHYLETHYL)-, METHYL CARBAMATE (OR) PROMECARB

Map ID  
Direction  
Distance  
Elevation

MAP FINDINGS

Site

Database(s)

EDR ID Number  
EPA ID Number

PERMA FIX ENVIRONMENTAL SERVICES (Continued)

1000868682

- . Waste code: P202
- . Waste name: M-CUMENYL METHYLCARBAMATE (OR) 3-ISOPROPYLPHENYL N-METHYLCARBAMATE (OR) PHENOL, 3-(1-METHYLETHYL)-,
- . Waste code: P203
- . Waste name: ALDICARB SULFONE (OR) PROPANAL, 2-METHYL-2-(METHYL-SULFONYL)-, O-[(METHYLAMINO)CARBONYL] OXIME
- . Waste code: P204
- . Waste name: PHYSOSTIGMINE (OR) PYRROLO[2,3-B]INDOL-5-OL, 1,2,3,3A,8,8A-HEXAHYDRO-1,3A,8-TRIMETHYL-METHYLCARBAMAT
- . Waste code: P205
- . Waste name: ZINC, BIS(DIMETHYLCARBAMODITHIOATO-S,S')-, (OR) ZIRAM
- . Waste code: U001
- . Waste name: ACETALDEHYDE (I)
- . Waste code: U002
- . Waste name: ACETONE (I)
- . Waste code: U003
- . Waste name: ACETONITRILE (I,T)
- . Waste code: U004
- . Waste name: ACETOPHENONE
- . Waste code: U005
- . Waste name: ACETAMIDE, N-9H-FLUOREN-2-YL-
- . Waste code: U006
- . Waste name: ACETYL CHLORIDE (C,R,T)
- . Waste code: U007
- . Waste name: ACRYLAMIDE
- . Waste code: U008
- . Waste name: ACRYLIC ACID (I)
- . Waste code: U009
- . Waste name: ACRYLONITRILE
- . Waste code: U010
- . Waste name: AZIRINO[2',3':3,4]PYRROLO[1,2-A]INDOLE-4,7-DIONE, 6-AMINO-8-[[[(AMINOCARBONYL)OXY]METHYL]-1,1A,2,8,8A,8B-HEXAHYDRO-8A-METHOXY-5-METHYL-, [1AS-(1AALPHA, 8BETA,8AALPHA,8BALPHA)]-
- . Waste code: U011
- . Waste name: AMITROLE
- . Waste code: U012
- . Waste name: ANILINE (I,T)
- . Waste code: U014
- . Waste name: AURAMINE

Map ID  
Direction  
Distance  
Elevation

MAP FINDINGS

Site

Database(s)

EDR ID Number  
EPA ID Number

**PERMA FIX ENVIRONMENTAL SERVICES (Continued)**

**1000868682**

. Waste code:	U015
. Waste name:	AZASERINE
. Waste code:	U016
. Waste name:	BENZ[C]ACRIDINE
. Waste code:	U017
. Waste name:	BENZAL CHLORIDE
. Waste code:	U018
. Waste name:	BENZ[A]ANTHRACENE
. Waste code:	U019
. Waste name:	BENZENE (I,T)
. Waste code:	U020
. Waste name:	BENZENESULFONIC ACID CHLORIDE (C,R)
. Waste code:	U021
. Waste name:	BENZIDINE
. Waste code:	U022
. Waste name:	BENZO[A]PYRENE
. Waste code:	U023
. Waste name:	BENZENE, (TRICHLOROMETHYL)-
. Waste code:	U024
. Waste name:	DICHLOROMETHOXY ETHANE
. Waste code:	U025
. Waste name:	DICHLOROETHYL ETHER
. Waste code:	U026
. Waste name:	CHLORNAPHAZIN
. Waste code:	U027
. Waste name:	DICHLOROISOPROPYL ETHER
. Waste code:	U028
. Waste name:	1,2-BENZENEDICARBOXYLIC ACID, BIS(2-ETHYLHEXYL) ESTER
. Waste code:	U029
. Waste name:	METHANE, BROMO-
. Waste code:	U030
. Waste name:	BENZENE, 1-BROMO-4-PHENOXY-
. Waste code:	U031
. Waste name:	1-BUTANOL (I)
. Waste code:	U032
. Waste name:	CALCIUM CHROMATE
. Waste code:	U033
. Waste name:	CARBONIC DIFLUORIDE

Map ID  
Direction  
Distance  
Elevation

MAP FINDINGS

Site

Database(s)

EDR ID Number  
EPA ID Number

**PERMA FIX ENVIRONMENTAL SERVICES (Continued)**

**1000868682**

. Waste code:	U034
. Waste name:	ACETALDEHYDE, TRICHLORO-
. Waste code:	U035
. Waste name:	BENZENEBUTANOIC ACID, 4-[BIS(2-CHLOROETHYL)AMINO]-
. Waste code:	U036
. Waste name:	CHLORDANE, ALPHA & GAMMA ISOMERS
. Waste code:	U037
. Waste name:	BENZENE, CHLORO-
. Waste code:	U038
. Waste name:	BENZENEACETIC ACID, 4-CHLORO-ALPHA-(4-CHLOROPHENYL)-ALPHA-HYDROXY-, ETHYL ESTER
. Waste code:	U039
. Waste name:	P-CHLORO-M-CRESOL
. Waste code:	U041
. Waste name:	EPICHLOROHYDRIN
. Waste code:	U042
. Waste name:	2-CHLOROETHYL VINYL ETHER
. Waste code:	U043
. Waste name:	ETHENE, CHLORO-
. Waste code:	U044
. Waste name:	CHLOROFORM
. Waste code:	U045
. Waste name:	METHANE, CHLORO- (I, T)
. Waste code:	U046
. Waste name:	CHLOROMETHYL METHYL ETHER
. Waste code:	U047
. Waste name:	BETA-CHLORONAPHTHALENE
. Waste code:	U048
. Waste name:	O-CHLOROPHENOL
. Waste code:	U049
. Waste name:	BENZENAMINE, 4-CHLORO-2-METHYL-, HYDROCHLORIDE
. Waste code:	U050
. Waste name:	CHRYSENE
. Waste code:	U051
. Waste name:	CREOSOTE
. Waste code:	U052
. Waste name:	CRESOL (CRESYLIC ACID)
. Waste code:	U053
. Waste name:	2-BUTENAL

Map ID  
Direction  
Distance  
Elevation

MAP FINDINGS

Site

Database(s)

EDR ID Number  
EPA ID Number

PERMA FIX ENVIRONMENTAL SERVICES (Continued)

1000868682

. Waste code:	U055
. Waste name:	BENZENE, (1-METHYLETHYL)- (I)
. Waste code:	U056
. Waste name:	BENZENE, HEXAHYDRO- (I)
. Waste code:	U057
. Waste name:	CYCLOHEXANONE (I)
. Waste code:	U058
. Waste name:	CYCLOPHOSPHAMIDE
. Waste code:	U059
. Waste name:	DAUNOMYCIN
. Waste code:	U060
. Waste name:	BENZENE, 1,1'-(2,2-DICHLOROETHYLIDENE)BIS[4-CHLORO-
. Waste code:	U061
. Waste name:	BENZENE, 1,1'-(2,2,2-TRICHLOROETHYLIDENE)BIS[4-CHLORO-
. Waste code:	U062
. Waste name:	CARBAMOTHIOIC ACID, BIS(1-METHYLETHYL)-, S-(2,3-DICHLORO-2-PROPENYL) ESTER
. Waste code:	U063
. Waste name:	DIBENZ[A,H]ANTHRACENE
. Waste code:	U064
. Waste name:	BENZO[RST]PENTAPHENE
. Waste code:	U066
. Waste name:	1,2-DIBROMO-3-CHLOROPROPANE
. Waste code:	U067
. Waste name:	ETHANE, 1,2-DIBROMO-
. Waste code:	U068
. Waste name:	METHANE, DIBROMO-
. Waste code:	U069
. Waste name:	1,2-BENZENEDICARBOXYLIC ACID, DIBUTYL ESTER
. Waste code:	U070
. Waste name:	BENZENE, 1,2-DICHLORO-
. Waste code:	U071
. Waste name:	BENZENE, 1,3-DICHLORO-
. Waste code:	U072
. Waste name:	BENZENE, 1,4-DICHLORO-
. Waste code:	U073
. Waste name:	[1,1'-BIPHENYL]-4,4'-DIAMINE, 3,3'-DICHLORO-
. Waste code:	U074
. Waste name:	2-BUTENE, 1,4-DICHLORO- (I,T)

Map ID  
Direction  
Distance  
Elevation

MAP FINDINGS

Site

Database(s)

EDR ID Number  
EPA ID Number

**PERMA FIX ENVIRONMENTAL SERVICES (Continued)**

**1000868682**

. Waste code:	U075
. Waste name:	DICHLORODIFLUOROMETHANE
. Waste code:	U076
. Waste name:	ETHANE, 1,1-DICHLORO-
. Waste code:	U077
. Waste name:	ETHANE, 1,2-DICHLORO-
. Waste code:	U078
. Waste name:	1,1-DICHLOROETHYLENE
. Waste code:	U079
. Waste name:	1,2-DICHLOROETHYLENE
. Waste code:	U080
. Waste name:	METHANE, DICHLORO-
. Waste code:	U081
. Waste name:	2,4-DICHLOROPHENOL
. Waste code:	U082
. Waste name:	2,6-DICHLOROPHENOL
. Waste code:	U083
. Waste name:	PROPANE, 1,2-DICHLORO-
. Waste code:	U084
. Waste name:	1,3-DICHLOROPROPENE
. Waste code:	U085
. Waste name:	2,2'-BIOXIRANE
. Waste code:	U086
. Waste name:	N,N'-DIETHYLHYDRAZINE
. Waste code:	U087
. Waste name:	O,O-DIETHYL S-METHYL DITHIOPHOSPHATE
. Waste code:	U088
. Waste name:	1,2-BENZENEDICARBOXYLIC ACID, DIETHYL ESTER
. Waste code:	U089
. Waste name:	DIETHYLSTILBESTEROL
. Waste code:	U090
. Waste name:	1,3-BENZODIOXOLE, 5-PROPYL-
. Waste code:	U091
. Waste name:	[1,1'-BIPHENYL]-4,4'-DIAMINE, 3,3'-DIMETHOXY-
. Waste code:	U092
. Waste name:	DIMETHYLAMINE (I)
. Waste code:	U093
. Waste name:	BENZENAMINE, N,N-DIMETHYL-4-(PHENYLAZO)-

Map ID  
Direction  
Distance  
Elevation

MAP FINDINGS

Site

Database(s)

EDR ID Number  
EPA ID Number

**PERMA FIX ENVIRONMENTAL SERVICES (Continued)**

**1000868682**

. Waste code:	U094
. Waste name:	BENZ[A]ANTHRACENE, 7,12-DIMETHYL-
. Waste code:	U095
. Waste name:	[1,1'-BIPHENYL]-4,4'-DIAMINE, 3,3'-DIMETHYL-
. Waste code:	U096
. Waste name:	ALPHA,ALPHA-DIMETHYLBENZYLHYDROPEROXIDE (R)
. Waste code:	U097
. Waste name:	CARBAMIC CHLORIDE, DIMETHYL-
. Waste code:	U098
. Waste name:	1,1-DIMETHYLHYDRAZINE
. Waste code:	U099
. Waste name:	1,2-DIMETHYLHYDRAZINE
. Waste code:	U101
. Waste name:	2,4-DIMETHYLPHENOL
. Waste code:	U102
. Waste name:	1,2-BENZENEDICARBOXYLIC ACID, DIMETHYL ESTER
. Waste code:	U103
. Waste name:	DIMETHYL SULFATE
. Waste code:	U105
. Waste name:	BENZENE, 1-METHYL-2,4-DINITRO-
. Waste code:	U106
. Waste name:	BENZENE, 2-METHYL-1,3-DINITRO-
. Waste code:	U107
. Waste name:	1,2-BENZENEDICARBOXYLIC ACID, DIOCTYL ESTER
. Waste code:	U108
. Waste name:	1,4-DIETHYLENEOXIDE
. Waste code:	U109
. Waste name:	1,2-DIPHENYLHYDRAZINE
. Waste code:	U110
. Waste name:	DIPROPYLAMINE (I)
. Waste code:	U111
. Waste name:	DI-N-PROPYLNITROSAMINE
. Waste code:	U112
. Waste name:	ACETIC ACID ETHYL ESTER (I)
. Waste code:	U113
. Waste name:	ETHYL ACRYLATE (I)
. Waste code:	U114
. Waste name:	CARBAMODITHIOIC ACID, 1,2-ETHANEDIYLBIS-, SALTS & ESTERS

Map ID  
Direction  
Distance  
Elevation

MAP FINDINGS

Site

Database(s)

EDR ID Number  
EPA ID Number

**PERMA FIX ENVIRONMENTAL SERVICES (Continued)**

**1000868682**

. Waste code:	U115
. Waste name:	ETHYLENE OXIDE (I,T)
. Waste code:	U116
. Waste name:	ETHYLENETHIOUREA
. Waste code:	U117
. Waste name:	ETHANE, 1,1'-OXYBIS-(I)
. Waste code:	U118
. Waste name:	ETHYL METHACRYLATE
. Waste code:	U119
. Waste name:	ETHYL METHANESULFONATE
. Waste code:	U120
. Waste name:	FLUORANTHENE
. Waste code:	U121
. Waste name:	METHANE, TRICHLOROFLUORO-
. Waste code:	U122
. Waste name:	FORMALDEHYDE
. Waste code:	U123
. Waste name:	FORMIC ACID (C,T)
. Waste code:	U124
. Waste name:	FURAN (I)
. Waste code:	U125
. Waste name:	2-FURANCARBOXALDEHYDE (I)
. Waste code:	U126
. Waste name:	GLYCIDYLALDEHYDE
. Waste code:	U127
. Waste name:	BENZENE, HEXACHLORO-
. Waste code:	U128
. Waste name:	1,3-BUTADIENE, 1,1,2,3,4,4-HEXACHLORO-
. Waste code:	U129
. Waste name:	CYCLOHEXANE, 1,2,3,4,5,6-HEXACHLORO-, (1ALPHA,2ALPHA,3BETA,4ALPHA,5ALPHA,6BETA)-
. Waste code:	U130
. Waste name:	1,3-CYCLOPENTADIENE, 1,2,3,4,5,5-HEXACHLORO-
. Waste code:	U131
. Waste name:	ETHANE, HEXACHLORO-
. Waste code:	U132
. Waste name:	HEXACHLOROPHENE
. Waste code:	U133
. Waste name:	HYDRAZINE (R,T)

Map ID  
Direction  
Distance  
Elevation

MAP FINDINGS

Site

Database(s)

EDR ID Number  
EPA ID Number

PERMA FIX ENVIRONMENTAL SERVICES (Continued)

1000868682

. Waste code:	U134
. Waste name:	HYDROFLUORIC ACID (C,T)
. Waste code:	U135
. Waste name:	HYDROGEN SULFIDE
. Waste code:	U136
. Waste name:	ARSINIC ACID, DIMETHYL-
. Waste code:	U137
. Waste name:	INDENO[1,2,3-CD]PYRENE
. Waste code:	U138
. Waste name:	METHANE, IODO-
. Waste code:	U140
. Waste name:	ISOBUTYL ALCOHOL (I,T)
. Waste code:	U141
. Waste name:	1,3-BENZODIOXOLE, 5-(1-PROPENYL)-
. Waste code:	U142
. Waste name:	KEPONE
. Waste code:	U143
. Waste name:	2-BUTENOIC ACID, 2-METHYL-, 7-[[[2,3-DIHYDROXY-2-(1-METHOXYETHYL)-3-METHYL-1-OXOBUTOXY]METHYL]-2,3,5,7A-TETRAHYDRO-1H-PYRROLIZIN-1-YL ESTER, [1S-[1ALPHA(Z),7(2S*,3R*),7AALPHA]]-
. Waste code:	U144
. Waste name:	ACETIC ACID, LEAD(2+) SALT
. Waste code:	U145
. Waste name:	LEAD PHOSPHATE
. Waste code:	U146
. Waste name:	LEAD, BIS(ACETATO-O)TETRAHYDROXYTRI-
. Waste code:	U147
. Waste name:	2,5-FURANDIONE
. Waste code:	U148
. Waste name:	MALEIC HYDRAZIDE
. Waste code:	U149
. Waste name:	MALONONITRILE
. Waste code:	U150
. Waste name:	MELPHALAN
. Waste code:	U151
. Waste name:	MERCURY
. Waste code:	U152
. Waste name:	METHACRYLONITRILE (I, T)

Map ID  
Direction  
Distance  
Elevation

MAP FINDINGS

Site

Database(s)

EDR ID Number  
EPA ID Number

**PERMA FIX ENVIRONMENTAL SERVICES (Continued)**

**1000868682**

. Waste code:	U153
. Waste name:	METHANETHIOL (I, T)
. Waste code:	U154
. Waste name:	METHANOL (I)
. Waste code:	U155
. Waste name:	1,2-ETHANEDIAMINE, N,N-DIMETHYL-N'-2-PYRIDINYL-N'-(2-THIENYLMETHYL)-
. Waste code:	U156
. Waste name:	CARBOCHLORIDIC ACID, METHYL ESTER (I,T)
. Waste code:	U157
. Waste name:	BENZ[J]ACEANTHRYLENE, 1,2-DIHYDRO-3-METHYL-
. Waste code:	U158
. Waste name:	BENZENAMINE, 4,4'-METHYLENEBIS[2-CHLORO-
. Waste code:	U159
. Waste name:	2-BUTANONE (I,T)
. Waste code:	U160
. Waste name:	2-BUTANONE, PEROXIDE (R,T)
. Waste code:	U161
. Waste name:	METHYL ISOBUTYL KETONE (I)
. Waste code:	U162
. Waste name:	METHYL METHACRYLATE (I,T)
. Waste code:	U163
. Waste name:	GUANIDINE, N-METHYL-N'-NITRO-N-NITROSO-
. Waste code:	U164
. Waste name:	METHYLTHIOURACIL
. Waste code:	U165
. Waste name:	NAPHTHALENE
. Waste code:	U166
. Waste name:	1,4-NAPHTHALENEDIONE
. Waste code:	U167
. Waste name:	1-NAPHTHALENAMINE
. Waste code:	U168
. Waste name:	2-NAPHTHALENAMINE
. Waste code:	U169
. Waste name:	BENZENE, NITRO-
. Waste code:	U170
. Waste name:	P-NITROPHENOL
. Waste code:	U171
. Waste name:	2-NITROPROPANE (I,T)

Map ID  
Direction  
Distance  
Elevation

MAP FINDINGS

Site

Database(s)

EDR ID Number  
EPA ID Number

**PERMA FIX ENVIRONMENTAL SERVICES (Continued)**

**1000868682**

. Waste code:	U172
. Waste name:	1-BUTANAMINE, N-BUTYL-N-NITROSO-
. Waste code:	U173
. Waste name:	ETHANOL, 2,2'-(NITROSOIMINO)BIS-
. Waste code:	U174
. Waste name:	ETHANAMINE, N-ETHYL-N-NITROSO-
. Waste code:	U176
. Waste name:	N-NITROSO-N-ETHYLUREA
. Waste code:	U177
. Waste name:	N-NITROSO-N-METHYLUREA
. Waste code:	U178
. Waste name:	CARBAMIC ACID, METHYLNITROSO-, ETHYL ESTER
. Waste code:	U179
. Waste name:	N-NITROSOPIPERIDINE
. Waste code:	U180
. Waste name:	N-NITROSOPYRROLIDINE
. Waste code:	U181
. Waste name:	BENZENAMINE, 2-METHYL-5-NITRO-
. Waste code:	U182
. Waste name:	PARALDEHYDE
. Waste code:	U183
. Waste name:	BENZENE, PENTACHLORO-
. Waste code:	U184
. Waste name:	ETHANE, PENTACHLORO-
. Waste code:	U185
. Waste name:	BENZENE, PENTACHLORONITRO-
. Waste code:	U186
. Waste name:	1-METHYLBUTADIENE (I)
. Waste code:	U187
. Waste name:	ACETAMIDE, N-(4-ETHOXYPHENYL)-
. Waste code:	U188
. Waste name:	PHENOL
. Waste code:	U189
. Waste name:	PHOSPHORUS SULFIDE (R)
. Waste code:	U190
. Waste name:	1,3-ISOBENZOFURANDIONE
. Waste code:	U191
. Waste name:	2-PICOLINE

Map ID  
Direction  
Distance  
Elevation

MAP FINDINGS

Site

Database(s)

EDR ID Number  
EPA ID Number

**PERMA FIX ENVIRONMENTAL SERVICES (Continued)**

**1000868682**

. Waste code:	U192
. Waste name:	BENZAMIDE, 3,5-DICHLORO-N-(1,1-DIMETHYL-2-PROPYNYL)-
. Waste code:	U193
. Waste name:	1,2-OXATHIOLANE, 2,2-DIOXIDE
. Waste code:	U194
. Waste name:	1-PROPANAMINE (I,T)
. Waste code:	U196
. Waste name:	PYRIDINE
. Waste code:	U197
. Waste name:	P-BENZOQUINONE
. Waste code:	U200
. Waste name:	RESERPINE
. Waste code:	U201
. Waste name:	1,3-BENZENEDIOL
. Waste code:	U202
. Waste name:	1,2-BENZISOTHAZOL-3(2H)-ONE, 1,1-DIOXIDE, & SALTS
. Waste code:	U203
. Waste name:	1,3-BENZODIOXOLE, 5-(2-PROPENYL)-
. Waste code:	U204
. Waste name:	SELENIOS ACID
. Waste code:	U205
. Waste name:	SELENIUM SULFIDE
. Waste code:	U206
. Waste name:	GLUCOPYRANOSE, 2-DEOXY-2-(3-METHYL-3-NITROSOUREIDO)-, D-
. Waste code:	U207
. Waste name:	BENZENE, 1,2,4,5-TETRACHLORO-
. Waste code:	U208
. Waste name:	ETHANE, 1,1,1,2-TETRACHLORO-
. Waste code:	U209
. Waste name:	ETHANE, 1,1,2,2-TETRACHLORO-
. Waste code:	U210
. Waste name:	ETHENE, TETRACHLORO-
. Waste code:	U211
. Waste name:	CARBON TETRACHLORIDE
. Waste code:	U213
. Waste name:	FURAN, TETRAHYDRO-(I)
. Waste code:	U214
. Waste name:	ACETIC ACID, THALLIUM(1+) SALT

Map ID  
Direction  
Distance  
Elevation

MAP FINDINGS

Site

Database(s)

EDR ID Number  
EPA ID Number

**PERMA FIX ENVIRONMENTAL SERVICES (Continued)**

**1000868682**

. Waste code:	U215
. Waste name:	CARBONIC ACID, DITHALLIUM(1+) SALT
. Waste code:	U216
. Waste name:	THALLIUM(I) CHLORIDE
. Waste code:	U217
. Waste name:	NITRIC ACID, THALLIUM(1+) SALT
. Waste code:	U218
. Waste name:	ETHANETHIOAMIDE
. Waste code:	U219
. Waste name:	THIOUREA
. Waste code:	U220
. Waste name:	BENZENE, METHYL-
. Waste code:	U221
. Waste name:	BENZENEDIAMINE, AR-METHYL-
. Waste code:	U222
. Waste name:	BENZENAMINE, 2-METHYL-, HYDROCHLORIDE
. Waste code:	U223
. Waste name:	BENZENE, 1,3-DIISOCYANATOMETHYL- (R,T)
. Waste code:	U225
. Waste name:	BROMOFORM
. Waste code:	U226
. Waste name:	ETHANE, 1,1,1-TRICHLORO-
. Waste code:	U227
. Waste name:	ETHANE, 1,1,2-TRICHLORO-
. Waste code:	U228
. Waste name:	ETHENE, TRICHLORO-
. Waste code:	U234
. Waste name:	BENZENE, 1,3,5-TRINITRO-
. Waste code:	U235
. Waste name:	1-PROPANOL, 2,3-DIBROMO-, PHOSPHATE (3:1)
. Waste code:	U236
. Waste name:	2,7-NAPHTHALENEDISULFONIC ACID, 3,3'-[(3,3'-DIMETHYL[1,1'-BIPHENYL]-4,4'-DIYL)BIS(AZO)BIS[5-AMINO-4-HYDROXY]-, TETRASODIUM SALT
. Waste code:	U237
. Waste name:	2,4-(1H,3H)-PYRIMIDINEDIONE, 5-[BIS(2-CHLOROETHYL)AMINO]-
. Waste code:	U238
. Waste name:	CARBAMIC ACID, ETHYL ESTER
. Waste code:	U239

Map ID  
Direction  
Distance  
Elevation

MAP FINDINGS

Site

Database(s)

EDR ID Number  
EPA ID Number

**PERMA FIX ENVIRONMENTAL SERVICES (Continued)**

**1000868682**

. Waste name:	BENZENE, DIMETHYL- (I,T)
. Waste code:	U240
. Waste name:	ACETIC ACID, (2,4-DICHLOROPHENOXY)-, SALTS & ESTERS
. Waste code:	U243
. Waste name:	HEXACHLOROPROPENE
. Waste code:	U244
. Waste name:	THIOPEROXYDICARBONIC DIAMIDE [(H2N)C(S)]2S2, TETRAMETHYL-
. Waste code:	U246
. Waste name:	CYANOGEN BROMIDE (CN)BR
. Waste code:	U247
. Waste name:	BENZENE, 1,1'-(2,2,2-TRICHLOROETHYLIDENE)BIS[4- METHOXY-
. Waste code:	U248
. Waste name:	2H-1-BENZOPYRAN-2-ONE, 4-HYDROXY-3-(3-OXO-1-PHENYL-BUTYL)-, & SALTS, WHEN PRESENT AT CONCENTRATIONS OF 0.3% OR LESS
. Waste code:	U249
. Waste name:	ZINC PHOSPHIDE ZN3P2, WHEN PRESENT AT CONCENTRATIONS OF 10% OR LESS
. Waste code:	U271
. Waste name:	BENOMYL (OR) CARBAMIC ACID, [1-[(BUTYLAMINO)CARBONYL]-1H-BENZIMIDAZOL-2-YL]-, METHYL ESTER
. Waste code:	U277
. Waste name:	U277
. Waste code:	U278
. Waste name:	BENDIOCARB (OR) 1,3-BENZODIOXOL-4-OL, 2,2-DIMETHYL-, METHYL CARBAMATE
. Waste code:	U280
. Waste name:	BARBAN (OR) CARBAMIC ACID, (3-CHLOROPHENYL)-, 4-CHLORO-2-BUTYNYL ESTER
. Waste code:	U328
. Waste name:	BENZENAMINE, 2-METHYL-
. Waste code:	U353
. Waste name:	BENZENAMINE, 4-METHYL-
. Waste code:	U359
. Waste name:	ETHANOL, 2-ETHOXY-
. Waste code:	U364
. Waste name:	BENDIOCARB PHENOL (OR) 1,3-BENZODIOXOL-4-OL, 2,2-DIMETHYL-
. Waste code:	U365
. Waste name:	U365
. Waste code:	U366
. Waste name:	U366
. Waste code:	U367
. Waste name:	7-BENZOFURANOL, 2,3-DIHYDRO-2,2-DIMETHYL- (OR) CARBOFURAN PHENOL

Map ID  
Direction  
Distance  
Elevation

MAP FINDINGS

Site

Database(s)

EDR ID Number  
EPA ID Number

**PERMA FIX ENVIRONMENTAL SERVICES (Continued)**

**1000868682**

. Waste code:	U372
. Waste name:	CARBAMIC ACID, 1H-BENZIMIDAZOL-2-YL, METHYL ESTER (OR) CARBENDAZIM
. Waste code:	U373
. Waste name:	CARBAMIC ACID, PHENYL-, 1-METHYLETHYL ESTER (OR) PROPHAM
. Waste code:	U375
. Waste name:	U375
. Waste code:	U376
. Waste name:	U376
. Waste code:	U377
. Waste name:	U377
. Waste code:	U378
. Waste name:	U378
. Waste code:	U379
. Waste name:	U379
. Waste code:	U381
. Waste name:	U381
. Waste code:	U382
. Waste name:	U382
. Waste code:	U383
. Waste name:	U383
. Waste code:	U384
. Waste name:	U384
. Waste code:	U385
. Waste name:	U385
. Waste code:	U386
. Waste name:	U386
. Waste code:	U387
. Waste name:	CARBAMOTHIOIC ACID, DIPROPYL-, S-(PHENYLMETHYL) ESTER (OR) PROSULFOCARB
. Waste code:	U389
. Waste name:	CARBAMOTHIOIC ACID, BIS(1-METHYLETHYL)-, S-(2,3,3-TRICHLORO-2-PROPENYL) ESTER (OR) TRIALLATE
. Waste code:	U390
. Waste name:	U390
. Waste code:	U391
. Waste name:	U391
. Waste code:	U392
. Waste name:	U392
. Waste code:	U393

Map ID  
Direction  
Distance  
Elevation

MAP FINDINGS

Site

Database(s)

EDR ID Number  
EPA ID Number

**PERMA FIX ENVIRONMENTAL SERVICES (Continued)**

**1000868682**

. Waste name:	U393
. Waste code:	U394
. Waste name:	A2213 (OR) ETHANIMIDOTHIOIC ACID, 2-(DIMETHYLAMINO)-N-HYDROXY-2-OXO-, METHYL ESTER
. Waste code:	U395
. Waste name:	DIETHYLENE GLYCOL, DICARBAMATE (OR) ETHANOL, 2,2'-OXYBIS-, DICARBAMATE
. Waste code:	U396
. Waste name:	U396
. Waste code:	U400
. Waste name:	U400
. Waste code:	U401
. Waste name:	U401
. Waste code:	U402
. Waste name:	U402
. Waste code:	U403
. Waste name:	U403
. Waste code:	U407
. Waste name:	U407
. Waste code:	U409
. Waste name:	CARBAMIC ACID, [1,2-PHENYLENEBIS (IMINOCARBONOTHIOYL)]BIS-, DIMETHYL ESTER (OR) THIOPHANATE-METHYL
. Waste code:	U410
. Waste name:	ETHANIMIDOTHIOIC ACID, N,N'-[THIOBIS[(METHYLIMINO)CARBONYLOXY]]BIS-, DIMETHYL ESTER (OR) THIODICARB
. Waste code:	D098
. Waste name:	D098
. Waste code:	D099
. Waste name:	D099
. Waste code:	P127
. Waste name:	7-BENZOFURANOL, 2,3-DIHYDRO-2,2-DIMETHYL-, METHYLCARBAMATE (OR) CARBOFURAN
. Waste code:	P128
. Waste name:	PHENOL, 4-(DIMETHYLAMINO)-3,5-DIMETHYL-, METHYLCARBAMATE (ESTER)
. Waste code:	P199
. Waste name:	METHIOCARB (OR) MEXACARBATE (OR) PHENOL, (3,5-DIMETHYL-4-(METHYLTHIO)-, METHYLCARBAMATE
. Waste code:	U279
. Waste name:	CARBARYL (OR) 1-NAPHTHALENOL, METHYLCARBAMATE
. Waste code:	U404
. Waste name:	ETHANAMINE, N,N-DIETHYL- (OR) TRIETHYLAMINE

Map ID  
Direction  
Distance  
Elevation

MAP FINDINGS

Site

Database(s)

EDR ID Number  
EPA ID Number

**PERMA FIX ENVIRONMENTAL SERVICES (Continued)**

**1000868682**

. Waste code: U411  
. Waste name: PHENOL, 2-(1-METHYLETHOXY)-, METHYLCARBAMATE (OR) PROPOXUR

Violation Status: No violations found

**FINDS:**

Registry ID: 110003974959

**Environmental Interest/Information System**

The MO-DNR (Missouri Department of Natural Resources) program involves a Resource Assessment and Monitoring Program, biological criteria development, monitoring of targeted sites to determine compliance with the designated use of aquatic life protection in the standards, monitoring for 303(3) purposes, and the development of a stream classification framework.

RCRAInfo is a national information system that supports the Resource Conservation and Recovery Act (RCRA) program through the tracking of events and activities related to facilities that generate, transport, and treat, store, or dispose of hazardous waste. RCRAInfo allows RCRA program staff to track the notification, permit, compliance, and corrective action activities required under RCRA.

[Click this hyperlink](#) while viewing on your computer to access additional FINDS: detail in the EDR Site Report.

**ECHO:**

Envid: 1000868682  
Registry ID: 110003974959  
DFR URL: <http://echo.epa.gov/detailed-facility-report?fid=110003974959>

**53  
ESE  
1/8-1/4  
0.209 mi.  
1102 ft.**

**STOWERS PAINTING INC  
918 E 5TH  
KANSAS CITY, MO 64106**

**RCRA NonGen / NLR 1001078843  
FINDS MOR000005330  
ECHO**

**Relative:  
Higher**

**RCRA NonGen / NLR:**

**Actual:  
811 ft.**

Date form received by agency: 12/08/1997  
Facility name: STOWERS PAINTING INC  
Facility address: 918 E 5TH  
KANSAS CITY, MO 64106  
EPA ID: MOR000005330  
Mailing address: E 5TH  
KANSAS CITY, MO 64106  
Contact: BOB NELSON  
Contact address: 918 E 5TH  
KANSAS CITY, MO 64106  
Contact country: US  
Contact telephone: 816-471-6172  
Contact email: Not reported  
EPA Region: 07  
Classification: Non-Generator  
Description: Handler: Non-Generators do not presently generate hazardous waste

Map ID  
Direction  
Distance  
Elevation

MAP FINDINGS

Site

Database(s)

EDR ID Number  
EPA ID Number

**STOWERS PAINTING INC (Continued)**

**1001078843**

Owner/Operator Summary:

Owner/operator name: ROBERT NELSON  
Owner/operator address: 918 E 5TH  
KANSAS CITY, MO 64106  
Owner/operator country: Not reported  
Owner/operator telephone: 816-471-6172  
Owner/operator email: Not reported  
Owner/operator fax: Not reported  
Owner/operator extension: Not reported  
Legal status: Private  
Owner/Operator Type: Owner  
Owner/Op start date: Not reported  
Owner/Op end date: Not reported

Handler Activities Summary:

U.S. importer of hazardous waste: No  
Mixed waste (haz. and radioactive): No  
Recycler of hazardous waste: No  
Transporter of hazardous waste: No  
Treater, storer or disposer of HW: No  
Underground injection activity: No  
On-site burner exemption: No  
Furnace exemption: No  
Used oil fuel burner: No  
Used oil processor: No  
User oil refiner: No  
Used oil fuel marketer to burner: No  
Used oil Specification marketer: No  
Used oil transfer facility: No  
Used oil transporter: No

Historical Generators:

Date form received by agency: 11/21/1995  
Site name: STOWERS PAINTING INC  
Classification: Small Quantity Generator

- . Waste code: D001
- . Waste name: IGNITABLE HAZARDOUS WASTES ARE THOSE WASTES WHICH HAVE A FLASHPOINT OF LESS THAN 140 DEGREES FAHRENHEIT AS DETERMINED BY A PENSKEY-MARTENS CLOSED CUP FLASH POINT TESTER. ANOTHER METHOD OF DETERMINING THE FLASH POINT OF A WASTE IS TO REVIEW THE MATERIAL SAFETY DATA SHEET, WHICH CAN BE OBTAINED FROM THE MANUFACTURER OR DISTRIBUTOR OF THE MATERIAL. LACQUER THINNER IS AN EXAMPLE OF A COMMONLY USED SOLVENT WHICH WOULD BE CONSIDERED AS IGNITABLE HAZARDOUS WASTE.

Violation Status: No violations found

**FINDS:**

Registry ID: 110003981362

Environmental Interest/Information System

The MO-DNR (Missouri Department of Natural Resources) program involves a Resource Assessment and Monitoring Program, biological criteria development, monitoring of targeted sites to determine compliance with the designated use of aquatic life protection in the standards,

Map ID  
Direction  
Distance  
Elevation

MAP FINDINGS

Site

Database(s)

EDR ID Number  
EPA ID Number

**STOWERS PAINTING INC (Continued)**

**1001078843**

monitoring for 303(3) purposes, and the development of a stream classification framework.

RCRAInfo is a national information system that supports the Resource Conservation and Recovery Act (RCRA) program through the tracking of events and activities related to facilities that generate, transport, and treat, store, or dispose of hazardous waste. RCRAInfo allows RCRA program staff to track the notification, permit, compliance, and corrective action activities required under RCRA.

[Click this hyperlink](#) while viewing on your computer to access additional FINDS: detail in the EDR Site Report.

**ECHO:**

Envid: 1001078843  
Registry ID: 110003981362  
DFR URL: <http://echo.epa.gov/detailed-facility-report?fid=110003981362>

**54**  
**NNE**  
**1/8-1/4**  
**0.212 mi.**  
**1117 ft.**

**KANSAS CITY, MO**

**MINES S122458016**  
**N/A**

**Relative:**  
**Lower**

**Actual:**  
**754 ft.**

**MINES:**  
Site ID: 0950081  
Elevation Meters: 0  
Elevation Feet: 745  
Quadrangle: Kansas City  
FIPS Code: 095  
Township: 50N  
Range: 33W  
Section: 32  
Quarter: SWNE  
Projected: Not reported  
Land Grant: Not reported  
Type of Operation: Surface  
Surface: y  
Underground: Not reported  
Smelter: Not reported  
Mine Tailings: Not reported  
Mine Waste Rock: Not reported  
Processing Plant: Not reported  
Status: Past Producer  
Mine Safety and Health Administration: Not reported  
Commodities: Sand & Gravel  
Property Owner: Not reported  
Operator: Not reported  
Acres: 20  
Depth: 0  
Reference Table: Not reported  
Aerial Photos: x  
Mine Extends Into Different Section: Not reported  
Formations: Not reported  
Operation Opened: Not reported  
Operation Closed: Not reported

Map ID  
Direction  
Distance  
Elevation

MAP FINDINGS

Site

Database(s)

EDR ID Number  
EPA ID Number

(Continued)

S122458016

Operation Reopened:	Not reported
Operation Reclosed:	Not reported
Tonnage of Ore:	Not reported
Source Info:	Not reported
Timeframe:	Not reported
Areal Data:	Not reported
Comments:	Not reported
Shaft Name:	Not reported
Different:	Not reported
Dimensions:	Not reported
MILS Compilation:	Not reported
Location:	Not reported
UTM Coordinates:	legal description
UTM Easting NAD27:	363775
UTM Northing NAD27:	4330600
UTM Easting NAD83:	363758
UTM Northing NAD83:	4330809
Sequence Number:	0290950081

N55  
SSW  
1/8-1/4  
0.213 mi.  
1125 ft.  
**RIVER MARKET CONOCO  
500 OAK  
KANSAS CITY, MO 64106**  
**Site 2 of 3 in cluster N**

UST U003164487  
N/A

Relative:  
Higher  
Actual:  
825 ft.

UST:  
Facility ID: ST0007969  
Region: KC  
Easting: 363475.779  
Northing: 4330049.66  
Owner Of Geospatial Data: Not reported  
Geospatial Data Collected By: INT\_STEINBECK,Eli  
Date GIS Data Collected: 07/30/2014  
Lat/Long: 39.10905 / -94.57876  
Lat/Long (dms): 39 6 32 / 94 34 43

Tanks:

Owner:

Owner ID:	OW05032
Owner Name:	LOCUST PARTNERS LLC
Owner Address:	522 LOCUST
Owner City,St,Zip:	KANSAS CITY, MO 64106
Owner County Code:	95
Owner Phone:	4716050
Mail Was Not Deliverable:	No
Is Owner Active?:	No
Date Registration Received:	Not reported
Date Record Added:	1995-06-30 00:00:00
Date Record Edited:	Not reported
Name of Person Editing Record:	Not reported

Tank ID:	1
Tank Double Wall:	0
Tank Type:	Below Ground
<b>Tank Status:</b>	<b>Removed</b>
Meet 98 Update Requirements:	Not reported
Date Tank Installed:	12/01/1991

Map ID  
Direction  
Distance  
Elevation

MAP FINDINGS

Site

Database(s)

EDR ID Number  
EPA ID Number

**RIVER MARKET CONOCO (Continued)**

**U003164487**

Tank Material:	Steel
Code for Tank Material Manufacturer:	Not reported
Code for Tank Installer:	Not reported
Other Type Of Tank Material:	Not reported
Tank Internal Protection:	Not reported
Other Tank Internal Protection:	Not reported
Tank Internal Protection Date:	Not reported
Tank External Protection:	Sacrificial
Other Type Tank Extn Protec:	Not reported
Tank External Protec Date:	Not reported
Date Tank Last Used:	02/15/2004
Date Tank Permanently Closed/ Removed:	02/24/2004
Dt Tk Exp Brought InUse/Internal Tracking:	Not reported
Tank Fees Waived:	No
Expedite Closure On Tank?:	No
Responsible Person Expediting Closure:	Not reported
Temporary Status Verified Date:	Not reported
Admin Fee 585:	Not reported
Date Administratively Closed:	Not reported
Date Record Added:	06/30/1995
Date Record Edited:	06/18/2008
Person Adding/Editing Record:	HANSEN, M
Date Of NFA Letter:	12/06/2004
Is Tank Used For Emergency Generator:	No
Date Closure Notice Received:	02/03/2004
Date Of Approval Letter:	2004-02-05 00:00:00
Firm Closing Tank:	UNDERGROUND ENVIRONMENTAL SERVICES INC
Date Closure Report Received:	2004-05-21 00:00:00
Registration End Date:	Not reported
LockOut Flag:	No
Comments:	6-15-04--rev. CR; requested statement regarding whether GW was encountered during removal, \$45 in fees, stated that photographs were too small and should be legible in the future, stated that EER was not notified, and stated that 351ppm TPH/OA2 remained in soil Product Line-3'-12, but due to other samples of non-detectable concentrations or below T4, no further analysis or remedial action was necessary--MP 12-6-04--rev. response to dept.'s request for deficient closure items; response adequately addressed remaining closure deficiencies; NFA drafted--MP

**Tank Compartment:**

Tanks Use:	False
Compartment No:	1
Tank Compartment PK:	20008
Tank PK:	20008
Case Number:	Not reported
Compartment Status:	Removed
Compartment Temp Verified Dt:	Not reported
Capacity:	10000
Substance:	Diesel
Substance Other:	Not reported
Hazardous Substance:	Not reported
Mixture:	False
Date of Last Use:	2004-02-15 00:00:00
Pipe Installation Date:	Not reported
Pipe System:	Not reported
Pipe Material:	2
Pipe Material Other:	Not reported

Map ID  
Direction  
Distance  
Elevation

MAP FINDINGS

Site

Database(s)

EDR ID Number  
EPA ID Number

**RIVER MARKET CONOCO (Continued)**

**U003164487**

Pipe Protection: Not reported  
Pipe Protection Date: Not reported  
Pipe Double Wall: 0  
Spill Protection: False

**Owner:**

Owner ID: OW05032  
Owner Name: LOCUST PARTNERS LLC  
Owner Address: 522 LOCUST  
Owner City,St,Zip: KANSAS CITY, MO 64106  
Owner County Code: 95  
Owner Phone: 4716050  
Mail Was Not Deliverable: No  
Is Owner Active?: No  
Date Registration Received: Not reported  
Date Record Added: 1995-06-30 00:00:00  
Date Record Edited: Not reported  
Name of Person Editing Record: Not reported

Tank ID: 2  
Tank Double Wall: 0  
Tank Type: Below Ground  
**Tank Status: Removed**  
Meet 98 Update Requirements: Not reported  
Date Tank Installed: 12/01/1991  
Tank Material: Steel  
Code for Tank Material Manufacturer: Not reported  
Code for Tank Installer: Not reported  
Other Type Of Tank Material: Not reported  
Tank Internal Protection: Not reported  
Other Tank Internal Protection: Not reported  
Tank Internal Protection Date: Not reported  
Tank External Protection: Sacrificial  
Other Type Tank Extn Protec: Not reported  
Tank External Protec Date: Not reported  
Date Tank Last Used: 02/15/2004  
Date Tank Permanently Closed/ Removed: 02/24/2004  
Dt Tk Exp Brought InUse/Internal Tracking: Not reported  
Tank Fees Waived: No  
Expedite Closure On Tank?: No  
Responsible Person Expediting Closure: Not reported  
Temporary Status Verified Date: Not reported  
Admin Fee 585: Not reported  
Date Administratively Closed: Not reported  
Date Record Added: 06/30/1995  
Date Record Edited: 06/18/2008  
Person Adding/Editing Record: HANSEN, M  
Date Of NFA Letter: 12/06/2004  
Is Tank Used For Emergency Generator: No  
Date Closure Notice Received: 02/03/2004  
Date Of Approval Letter: 2004-02-05 00:00:00  
Firm Closing Tank: UNDERGROUND ENVIRONMENTAL SERVICES INC  
Date Closure Report Received: 2004-05-21 00:00:00  
Registration End Date: Not reported  
LockOut Flag: No

Map ID  
Direction  
Distance  
Elevation

MAP FINDINGS

Site

Database(s)

EDR ID Number  
EPA ID Number

**RIVER MARKET CONOCO (Continued)**

**U003164487**

Comments:

6-15-04--rev. CR; requested statement regarding whether GW was encountered during removal, \$45 in fees, stated that photographs were too small and should be legible in the future, stated that EER was not notified, and stated that 351ppm TPH/OA2 remained in soil Product Line-3'-12, but due to other samples of non-detectable concentrations or below T4, no further analysis or remedial action was necessary--MP 12-6-04--rev. response to dept.'s request for deficient closure items; response adequately addressed remaining closure deficiencies; NFA drafted--MP

Tank Compartment:

Tanks Use: False  
Compartment No: 1  
Tank Compartment PK: 20009  
Tank PK: 20009  
Case Number: Not reported  
Compartment Status: Removed  
Compartment Temp Verified Dt: Not reported  
Capacity: 10000  
Substance: Gasoline, Including Blends  
Substance Other: Not reported  
Hazardous Substance: Not reported  
Mixture: False  
Date of Last Use: 2004-02-15 00:00:00  
Pipe Installation Date: Not reported  
Pipe System: Not reported  
Pipe Material: 2  
Pipe Material Other: Not reported  
Pipe Protection: Not reported  
Pipe Protection Date: Not reported  
Pipe Double Wall: 0  
Spill Protection: False

Owner:

Owner ID: OW05032  
Owner Name: LOCUST PARTNERS LLC  
Owner Address: 522 LOCUST  
Owner City,St,Zip: KANSAS CITY, MO 64106  
Owner County Code: 95  
Owner Phone: 4716050  
Mail Was Not Deliverable: No  
Is Owner Active?: No  
Date Registration Received: Not reported  
Date Record Added: 1995-06-30 00:00:00  
Date Record Edited: Not reported  
Name of Person Editing Record: Not reported

Tank ID: 3  
Tank Double Wall: 0  
Tank Type: Below Ground  
**Tank Status: Removed**  
Meet 98 Update Requirements: Not reported  
Date Tank Installed: 12/01/1991  
Tank Material: Steel  
Code for Tank Material Manufacturer: Not reported

Map ID  
Direction  
Distance  
Elevation

MAP FINDINGS

Site

Database(s)

EDR ID Number  
EPA ID Number

**RIVER MARKET CONOCO (Continued)**

**U003164487**

Code for Tank Installer:	Not reported
Other Type Of Tank Material:	Not reported
Tank Internal Protection:	Not reported
Other Tank Internal Protection:	Not reported
Tank Internal Protection Date:	Not reported
Tank External Protection:	Sacrificial
Other Type Tank Extn Protec:	Not reported
Tank External Protec Date:	Not reported
Date Tank Last Used:	02/15/2004
Date Tank Permanently Closed/ Removed:	02/24/2004
Dt Tk Exp Brought InUse/Internal Tracking:	Not reported
Tank Fees Waived:	No
Expedite Closure On Tank?:	No
Responsible Person Expediting Closure:	Not reported
Temporary Status Verified Date:	Not reported
Admin Fee 585:	Not reported
Date Administratively Closed:	Not reported
Date Record Added:	06/30/1995
Date Record Edited:	06/18/2008
Person Adding/Editing Record:	HANSEN, M
Date Of NFA Letter:	12/06/2004
Is Tank Used For Emergency Generator:	No
Date Closure Notice Received:	02/03/2004
Date Of Approval Letter:	2004-02-05 00:00:00
Firm Closing Tank:	UNDERGROUND ENVIRONMENTAL SERVICES INC
Date Closure Report Received:	2004-05-21 00:00:00
Registration End Date:	Not reported
LockOut Flag:	No
Comments:	6-15-04--rev. CR; requested statement regarding whether GW was encountered during removal, \$45 in fees, stated that photographs were too small and should be legible in the future, stated that EER was not notified, and stated that 351ppm TPH/OA2 remained in soil Product Line-3'-12, but due to other samples of non-detectable concentrations or below T4, no further analysis or remedial action was necessary--MP 12-6-04--rev. response to dept.'s request for deficient closure items; response adequately addressed remaining closure deficiencies; NFA drafted--MP

**Tank Compartment:**

Tanks Use:	False
Compartment No:	1
Tank Compartment PK:	20010
Tank PK:	20010
Case Number:	Not reported
Compartment Status:	Removed
Compartment Temp Verified Dt:	Not reported
Capacity:	10000
Substance:	Gasoline, Including Blends
Substance Other:	Not reported
Hazardous Substance:	Not reported
Mixture:	False
Date of Last Use:	2004-02-15 00:00:00
Pipe Installation Date:	Not reported
Pipe System:	Not reported
Pipe Material:	2
Pipe Material Other:	Not reported
Pipe Protection:	Not reported
Pipe Protection Date:	Not reported

Map ID  
Direction  
Distance  
Elevation

MAP FINDINGS

Site

Database(s)

EDR ID Number  
EPA ID Number

**RIVER MARKET CONOCO (Continued)**

**U003164487**

Pipe Double Wall: 0  
Spill Protection: False

**Tank Aug 2011:**

Facility Id: ST0007969  
Tank Id: 1  
Site Usage: Not reported  
Risk Type: Not reported  
Soil Type: Not reported  
GW Flow: 13  
Offsite Impact: 17  
Free Product: 0  
Drinking Water: 42  
Closed Under: Not reported  
No Drinking Wells: No  
No Buildings: No  
Vapor Barrier: 0  
St Louis Mo: No  
Special Well Area: No  
Surface Cap: No  
No Excavation: No

Facility Id: ST0007969  
Tank Id: 2  
Site Usage: Not reported  
Risk Type: Not reported  
Soil Type: Not reported  
GW Flow: 13  
Offsite Impact: 17  
Free Product: 0  
Drinking Water: 42  
Closed Under: Not reported  
No Drinking Wells: No  
No Buildings: No  
Vapor Barrier: 0  
St Louis Mo: No  
Special Well Area: No  
Surface Cap: No  
No Excavation: No

Facility Id: ST0007969  
Tank Id: 3  
Site Usage: Not reported  
Risk Type: Not reported  
Soil Type: Not reported  
GW Flow: 13  
Offsite Impact: 17  
Free Product: 0  
Drinking Water: 42  
Closed Under: Not reported  
No Drinking Wells: No  
No Buildings: No  
Vapor Barrier: 0  
St Louis Mo: No  
Special Well Area: No  
Surface Cap: No

Map ID  
Direction  
Distance  
Elevation

MAP FINDINGS

Site

Database(s)

EDR ID Number  
EPA ID Number

**RIVER MARKET CONOCO (Continued)**

**U003164487**

No Excavation: No

**O56**  
**ESE**  
**1/8-1/4**  
**0.218 mi.**  
**1151 ft.**

**GUINOTTE MANOR**  
**1007 EAST 4TH STREET**  
**KANSAS CITY, MO 64106**

**US BROWNFIELDS** **1016346611**  
**FINDS** **N/A**

**Site 1 of 2 in cluster O**

**Relative:**  
**Higher**  
**Actual:**  
**806 ft.**

US BROWNFIELDS:  
Property Name: GUINOTTE MANOR  
Recipient Name: Kansas City, City of  
Grant Type: Assessment  
Property Number: JA12840470100000000  
Parcel size: 2.88  
Latitude: 39.11215  
Longitude: -94.57186  
HCM Label: Address Matching-House Number  
Map Scale: 1:24000  
Point of Reference: Entrance Point of a Facility or Station  
Highlights: Not reported  
Datum: World Geodetic System of 1984  
Acres Property ID: 27382  
IC Data Access: Not reported  
Start Date: Not reported  
Redev Completion Date: Not reported  
Completed Date: Not reported  
Acres Cleaned Up: Not reported  
Cleanup Funding: Not reported  
Cleanup Funding Source: Not reported  
Assessment Funding: Not reported  
Assessment Funding Source: Not reported  
Redevelopment Funding: Not reported  
Redev. Funding Source: Not reported  
Redev. Funding Entity Name: Not reported  
Redevelopment Start Date: Not reported  
Assessment Funding Entity: Not reported  
Cleanup Funding Entity: Not reported  
Grant Type: N/A  
Accomplishment Type: Phase II Environmental Assessment  
Accomplishment Count: 0  
Cooperative Agreement Number: 98737001  
Start Date: 11/09/2005 00:00:00  
Ownership Entity: Government  
Completion Date: 11/09/2005 00:00:00  
Current Owner: Housing Authority of Kansas City, MO  
Did Owner Change: N  
Cleanup Required: N  
Video Available: Not reported  
Photo Available: Not reported  
Institutional Controls Required: N  
IC Category Proprietary Controls: Not reported  
IC Cat. Info. Devices: Not reported  
IC Cat. Gov. Controls: Not reported  
IC Cat. Enforcement Permit Tools: Not reported  
IC in place date: Not reported  
IC in place: U  
State/tribal program date: Not reported  
State/tribal program ID: Not reported

Map ID  
Direction  
Distance  
Elevation

MAP FINDINGS

Site

Database(s)

EDR ID Number  
EPA ID Number

**GUINOTTE MANOR (Continued)**

**1016346611**

State/tribal NFA date:	Not reported
Air contaminated:	Not reported
Air cleaned:	Not reported
Asbestos found:	Not reported
Asbestos cleaned:	Not reported
Controlled substance found:	Not reported
Controlled substance cleaned:	Not reported
Drinking water affected:	Not reported
Drinking water cleaned:	Not reported
Groundwater affected:	Not reported
Groundwater cleaned:	Not reported
Lead contaminant found:	Not reported
Lead cleaned up:	Not reported
No media affected:	Not reported
Unknown media affected:	Not reported
Other cleaned up:	Not reported
Other metals found:	Not reported
Other metals cleaned:	Not reported
Other contaminants found:	Not reported
Other contaminants found description:	Not reported
PAHs found:	Not reported
PAHs cleaned up:	Not reported
PCBs found:	Not reported
PCBs cleaned up:	Not reported
Petro products found:	Not reported
Petro products cleaned:	Not reported
Sediments found:	Not reported
Sediments cleaned:	Not reported
Soil affected:	Not reported
Soil cleaned up:	Not reported
Surface water cleaned:	Not reported
VOCs found:	Not reported
VOCs cleaned:	Not reported
Cleanup other description:	Not reported
Num. of cleanup and re-dev. jobs:	Not reported
Past use greenspace acreage:	Not reported
Past use residential acreage:	Not reported
Surface Water:	Not reported
Past use commercial acreage:	Not reported
Past use industrial acreage:	Not reported
Future use greenspace acreage:	Not reported
Future use residential acreage:	Not reported
Future use commercial acreage:	Not reported
Future use industrial acreage:	Not reported
Greenspace acreage and type:	Not reported
Superfund Fed. landowner flag:	Not reported
Arsenic cleaned up:	Not reported
Cadmium cleaned up:	Not reported
Chromium cleaned up:	Not reported
Copper cleaned up:	Not reported
Iron cleaned up:	Not reported
mercury cleaned up:	Not reported
Nickel Cleaned Up:	Not reported
No clean up:	Not reported
Pesticides cleaned up:	Not reported
Selenium cleaned up:	Not reported
SVOCs cleaned up:	Not reported

Map ID  
Direction  
Distance  
Elevation

MAP FINDINGS

Site

Database(s)

EDR ID Number  
EPA ID Number

**GUINOTTE MANOR (Continued)**

**1016346611**

Unknown clean up:	Not reported
Arsenic contaminant found:	Not reported
Cadmium contaminant found:	Not reported
Chromium contaminant found:	Not reported
Copper contaminant found:	Not reported
Iron contaminant found:	Not reported
Mercury contaminant found:	Not reported
Nickel contaminant found:	Not reported
No contaminant found:	Not reported
Pesticides contaminant found:	Not reported
Selenium contaminant found:	Not reported
SVOCs contaminant found:	Not reported
Unknown contaminant found:	Not reported
Future Use: Multistory	Not reported
Media affected Bluiding Material:	Not reported
Media affected indoor air:	Not reported
Building material media cleaned up:	Not reported
Indoor air media cleaned up:	Not reported
Unknown media cleaned up:	Not reported
Past Use: Multistory	Not reported
Property Description:	Current Use: multifamily units common area.
Below Poverty Number:	1604
Below Poverty Percent:	45.1%
Meidan Income:	4830
Meidan Income Number:	2074
Meidan Income Percent:	58.3%
Vacant Housing Number:	137
Vacant Housing Percent:	8.7%
Unemployed Number:	293
Unemployed Percent:	8.2%

Property Name:	GUINOTTE MANOR
Recipient Name:	Kansas City, City of
Grant Type:	Assessment
Property Number:	JA12840470100000000
Parcel size:	2.88
Latitude:	39.11215
Longitude:	-94.57186
HCM Label:	Address Matching-House Number
Map Scale:	1:24000
Point of Reference:	Entrance Point of a Facility or Station
Highlights:	Not reported
Datum:	World Geodetic System of 1984
Acres Property ID:	27382
IC Data Access:	Not reported
Start Date:	Not reported
Redev Completion Date:	Not reported
Completed Date:	Not reported
Acres Cleaned Up:	Not reported
Cleanup Funding:	Not reported
Cleanup Funding Source:	Not reported
Assessment Funding:	1992
Assessment Funding Source:	US EPA - Brownfields Assessment Cooperative Agreement
Redevelopment Funding:	Not reported
Redev. Funding Source:	Not reported
Redev. Funding Entity Name:	Not reported
Redevelopment Start Date:	Not reported

Map ID  
Direction  
Distance  
Elevation

MAP FINDINGS

Site

Database(s)

EDR ID Number  
EPA ID Number

**GUINOTTE MANOR (Continued)**

**1016346611**

Assessment Funding Entity:	Not reported
Cleanup Funding Entity:	Not reported
Grant Type:	N/A
Accomplishment Type:	Phase I Environmental Assessment
Accomplishment Count:	1
Cooperative Agreement Number:	98737001
Start Date:	01/21/2005 00:00:00
Ownership Entity:	Government
Completion Date:	01/21/2005 00:00:00
Current Owner:	Housing Authority of Kansas City, MO
Did Owner Change:	N
Cleanup Required:	N
Video Available:	Not reported
Photo Available:	Not reported
Institutional Controls Required:	N
IC Category Proprietary Controls:	Not reported
IC Cat. Info. Devices:	Not reported
IC Cat. Gov. Controls:	Not reported
IC Cat. Enforcement Permit Tools:	Not reported
IC in place date:	Not reported
IC in place:	U
State/tribal program date:	Not reported
State/tribal program ID:	Not reported
State/tribal NFA date:	Not reported
Air contaminated:	Not reported
Air cleaned:	Not reported
Asbestos found:	Not reported
Asbestos cleaned:	Not reported
Controlled substance found:	Not reported
Controlled substance cleaned:	Not reported
Drinking water affected:	Not reported
Drinking water cleaned:	Not reported
Groundwater affected:	Not reported
Groundwater cleaned:	Not reported
Lead contaminant found:	Not reported
Lead cleaned up:	Not reported
No media affected:	Not reported
Unknown media affected:	Not reported
Other cleaned up:	Not reported
Other metals found:	Not reported
Other metals cleaned:	Not reported
Other contaminants found:	Not reported
Other contaminants found description:	Not reported
PAHs found:	Not reported
PAHs cleaned up:	Not reported
PCBs found:	Not reported
PCBs cleaned up:	Not reported
Petro products found:	Not reported
Petro products cleaned:	Not reported
Sediments found:	Not reported
Sediments cleaned:	Not reported
Soil affected:	Not reported
Soil cleaned up:	Not reported
Surface water cleaned:	Not reported
VOCs found:	Not reported
VOCs cleaned:	Not reported
Cleanup other description:	Not reported

Map ID  
Direction  
Distance  
Elevation

MAP FINDINGS

Site

Database(s)

EDR ID Number  
EPA ID Number

**GUINOTTE MANOR (Continued)**

**1016346611**

Num. of cleanup and re-dev. jobs:	Not reported
Past use greenspace acreage:	Not reported
Past use residential acreage:	Not reported
Surface Water:	Not reported
Past use commercial acreage:	Not reported
Past use industrial acreage:	Not reported
Future use greenspace acreage:	Not reported
Future use residential acreage:	Not reported
Future use commercial acreage:	Not reported
Future use industrial acreage:	Not reported
Greenspace acreage and type:	Not reported
Superfund Fed. landowner flag:	Not reported
Arsenic cleaned up:	Not reported
Cadmium cleaned up:	Not reported
Chromium cleaned up:	Not reported
Copper cleaned up:	Not reported
Iron cleaned up:	Not reported
mercury cleaned up:	Not reported
Nickel Cleaned Up:	Not reported
No clean up:	Not reported
Pesticides cleaned up:	Not reported
Selenium cleaned up:	Not reported
SVOCs cleaned up:	Not reported
Unknown clean up:	Not reported
Arsenic contaminant found:	Not reported
Cadmium contaminant found:	Not reported
Chromium contaminant found:	Not reported
Copper contaminant found:	Not reported
Iron contaminant found:	Not reported
Mercury contaminant found:	Not reported
Nickel contaminant found:	Not reported
No contaminant found:	Not reported
Pesticides contaminant found:	Not reported
Selenium contaminant found:	Not reported
SVOCs contaminant found:	Not reported
Unknown contaminant found:	Not reported
Future Use: Multistory	Not reported
Media affected Bluiding Material:	Not reported
Media affected indoor air:	Not reported
Building material media cleaned up:	Not reported
Indoor air media cleaned up:	Not reported
Unknown media cleaned up:	Not reported
Past Use: Multistory	Not reported
Property Description:	Current Use: multifamily units common area.
Below Poverty Number:	1604
Below Poverty Percent:	45.1%
Meidan Income:	4830
Meidan Income Number:	2074
Meidan Income Percent:	58.3%
Vacant Housing Number:	137
Vacant Housing Percent:	8.7%
Unemployed Number:	293
Unemployed Percent:	8.2%

**FINDS:**

Registry ID: 110038710491

Map ID  
Direction  
Distance  
Elevation

MAP FINDINGS

Site

Database(s)

EDR ID Number  
EPA ID Number

**GUINOTTE MANOR (Continued)**

**1016346611**

Environmental Interest/Information System

US EPA Assessment, Cleanup and Redevelopment Exchange System (ACRES)  
is an federal online database for Brownfields Grantees to  
electronically submit data directly to EPA.

[Click this hyperlink](#) while viewing on your computer to access  
additional FINDS: detail in the EDR Site Report.

**N57**  
**SSW**  
**1/8-1/4**  
**0.221 mi.**  
**1169 ft.**

**KANSAS CITY MAINT LOT**  
**4TH AND CHERRY**  
**KANSAS CITY, MO 64105**

**UST** **U000751123**  
**N/A**

**Site 3 of 3 in cluster N**

**Relative:**  
**Higher**

UST:

**Actual:**  
**824 ft.**

Facility ID: ST0012050  
Region: KC  
Easting: 363700.506  
Northing: 4330185.32  
Owner Of Geospatial Data: Not reported  
Geospatial Data Collected By: INT\_STEINBECK,Eli  
Date GIS Data Collected: 07/21/2014  
Lat/Long: 39.10889 / -94.57944  
Lat/Long (dms): 39 6 32 / 94 34 46

Tanks:

Owner:

Owner ID: OW10226  
Owner Name: MO DEPT OF HIGHWAY & TRANSPORTATION  
Owner Address: PO BOX 270, 105 W. CAPITOL AVE  
Owner City,St,Zip: JEFFERSON CITY, MO 65102  
Owner County Code: 51  
Owner Phone: 5264764  
Mail Was Not Deliverable: Yes  
Is Owner Active?: Yes  
Date Registration Received: Not reported  
Date Record Added: 1995-06-30 00:00:00  
Date Record Edited: 2007-06-06 00:00:00  
Name of Person Editing Record: PURVIS, K

Tank ID: 1  
Tank Double Wall: 0  
Tank Type: Below Ground  
**Tank Status: Removed**  
Meet 98 Update Requirements: Not reported  
Date Tank Installed: Not reported  
Tank Material: Steel  
Code for Tank Material Manufacturer: Not reported  
Code for Tank Installer: Not reported  
Other Type Of Tank Material: Not reported  
Tank Internal Protection: Not reported  
Other Tank Internal Protection: Not reported  
Tank Internal Protection Date: Not reported  
Tank External Protection: Not reported  
Other Type Tank Extn Protec: Not reported  
Tank External Protec Date: Not reported

Map ID  
Direction  
Distance  
Elevation

MAP FINDINGS

Site

Database(s)

EDR ID Number  
EPA ID Number

**KANSAS CITY MAINT LOT (Continued)**

**U000751123**

Date Tank Last Used: 05/29/1991  
Date Tank Permanently Closed/ Removed: 05/29/1991  
Dt Tk Exp Brought InUse/Internal Tracking: Not reported  
Tank Fees Waived: No  
Expedite Closure On Tank?: No  
Responsible Person Expediting Closure: Not reported  
Temporary Status Verified Date: Not reported  
Admin Fee 585: Not reported  
Date Administratively Closed: Not reported  
Date Record Added: 06/30/1995  
Date Record Edited: Not reported  
Person Adding/Editing Record: Not reported  
Date Of NFA Letter: 05/29/1991  
Is Tank Used For Emergency Generator: No  
Date Closure Notice Received: 02/04/1991  
Date Of Approval Letter: 1991-05-29 00:00:00  
Firm Closing Tank: MHTD  
Date Closure Report Received: Not reported  
Registration End Date: Not reported  
LockOut Flag: No  
Comments: APPROVED BY LAB.

**Tank Compartment:**

Tanks Use: False  
Compartment No: 1  
Tank Compartment PK: 29872  
Tank PK: 29872  
Case Number: Not reported  
Compartment Status: Removed  
Compartment Temp Verified Dt: Not reported  
Capacity: 2000  
Substance: Gasoline, Including Blends  
Substance Other: Not reported  
Hazardous Substance: Not reported  
Mixture: False  
Date of Last Use: 1991-05-29 00:00:00  
Pipe Installation Date: Not reported  
Pipe System: Not reported  
Pipe Material: 1  
Pipe Material Other: Not reported  
Pipe Protection: Not reported  
Pipe Protection Date: Not reported  
Pipe Double Wall: 0  
Spill Protection: False

**Owner:**

Owner ID: OW10226  
Owner Name: MO DEPT OF HIGHWAY & TRANSPORTATION  
Owner Address: PO BOX 270, 105 W. CAPITOL AVE  
Owner City,St,Zip: JEFFERSON CITY, MO 65102  
Owner County Code: 51  
Owner Phone: 5264764  
Mail Was Not Deliverable: Yes  
Is Owner Active?: Yes  
Date Registration Received: Not reported  
Date Record Added: 1995-06-30 00:00:00

Map ID  
Direction  
Distance  
Elevation

MAP FINDINGS

Site

Database(s)

EDR ID Number  
EPA ID Number

**KANSAS CITY MAINT LOT (Continued)**

**U000751123**

Date Record Edited:	2007-06-06 00:00:00	
Name of Person Editing Record:	PURVIS, K	
Tank ID:	2	
Tank Double Wall:	0	
Tank Type:	Below Ground	
<b>Tank Status:</b>	<b>Removed</b>	
Meet 98 Update Requirements:	Not reported	
Date Tank Installed:	Not reported	
Tank Material:	Steel	
Code for Tank Material Manufacturer:	Not reported	
Code for Tank Installer:	Not reported	
Other Type Of Tank Material:	Not reported	
Tank Internal Protection:	Not reported	
Other Tank Internal Protection:	Not reported	
Tank Internal Protection Date:	Not reported	
Tank External Protection:	Not reported	
Other Type Tank Extn Protec:	Not reported	
Tank External Protec Date:	Not reported	
Date Tank Last Used:	05/29/1991	
Date Tank Permanently Closed/ Removed:	05/29/1991	
Dt Tk Exp Brought InUse/Internal Tracking:		Not reported
Tank Fees Waived:	No	
Expedite Closure On Tank?:	No	
Responsible Person Expediting Closure:	Not reported	
Temporary Status Verified Date:	Not reported	
Admin Fee 585:	Not reported	
Date Administratively Closed:	Not reported	
Date Record Added:	06/30/1995	
Date Record Edited:	Not reported	
Person Adding/Editing Record:	Not reported	
Date Of NFA Letter:	05/29/1991	
Is Tank Used For Emergency Generator:	No	
Date Closure Notice Received:	02/04/1991	
Date Of Approval Letter:	1991-05-29 00:00:00	
Firm Closing Tank:	MHTD	
Date Closure Report Received:	Not reported	
Registration End Date:	Not reported	
LockOut Flag:	No	
Comments:	APPROVED BY LAB.	
Tank Compartment:		
Tanks Use:	False	
Compartment No:	1	
Tank Compartment PK:	29873	
Tank PK:	29873	
Case Number:	Not reported	
Compartment Status:	Removed	
Compartment Temp Verified Dt:	Not reported	
Capacity:	1000	
Substance:	Diesel	
Substance Other:	Not reported	
Hazardous Substance:	Not reported	
Mixture:	False	
Date of Last Use:	1991-05-29 00:00:00	
Pipe Installation Date:	Not reported	
Pipe System:	Not reported	

Map ID  
Direction  
Distance  
Elevation

MAP FINDINGS

Site

Database(s)

EDR ID Number  
EPA ID Number

**KANSAS CITY MAINT LOT (Continued)**

**U000751123**

Pipe Material: 1  
Pipe Material Other: Not reported  
Pipe Protection: Not reported  
Pipe Protection Date: Not reported  
Pipe Double Wall: 0  
Spill Protection: False

**Tank Aug 2011:**

Facility Id: ST0012050  
Tank Id: 1  
Site Usage: Not reported  
Risk Type: Not reported  
Soil Type: Not reported  
GW Flow: Not reported  
Offsite Impact: Not reported  
Free Product: Not reported  
Drinking Water: Not reported  
Closed Under: Not reported  
No Drinking Wells: No  
No Buildings: No  
Vapor Barrier: 0  
St Louis Mo: No  
Special Well Area: No  
Surface Cap: No  
No Excavation: No

Facility Id: ST0012050  
Tank Id: 2  
Site Usage: Not reported  
Risk Type: Not reported  
Soil Type: Not reported  
GW Flow: Not reported  
Offsite Impact: Not reported  
Free Product: Not reported  
Drinking Water: Not reported  
Closed Under: Not reported  
No Drinking Wells: No  
No Buildings: No  
Vapor Barrier: 0  
St Louis Mo: No  
Special Well Area: No  
Surface Cap: No  
No Excavation: No

**58**  
**WSW**  
**1/8-1/4**  
**0.223 mi.**  
**1179 ft.**

**ASHLAND ON 3RD STREET**  
**106/110 EAST 3RD STREET**  
**KANSAS CITY, MO 64106**

**VCP** **S121895916**  
**SMARS** **N/A**

**Relative:**  
**Higher**

**VCP:**

**Actual:**  
**806 ft.**

Northing: 4330223.67  
Easting: 363242  
Facility Status: Active/Investigation  
Activity Use: Not reported  
Manager: Jennifer Surber

Map ID  
Direction  
Distance  
Elevation

MAP FINDINGS

Site

Database(s)

EDR ID Number  
EPA ID Number

**ASHLAND ON 3RD STREET (Continued)**

**S121895916**

Cert. of completion issued: Not reported  
Application Received: 1/24/2018  
State Funded: Not reported  
Federal Funded: Not reported  
Acreage: 0.64  
Operable Unit: Ashland on 3rd Street  
Site Description: The subject site operated as a gas station from approximately 1939 through 1975 with two underground storage tanks (USTs). Based on the results of a ground-penetrating radar survey, it appears as if the USTs are still present. There are several dry cleaners and another historic gas station adjacent to the property. A Phase II assessment revealed excessive volatile organic compounds, including benzene, in soil and groundwater. A two-story building on the site was confirmed to contain asbestos-containing materials. The site has applied to the BVCP to address these issues.  
Contaminant: Not reported

**SMARS:**

SM Number: 12822  
CERCLIS: Not reported  
Ownership: VCP  
Superfund Ownership: No  
Voluntary Cleanup Ownership: Yes  
Federal Facilities Ownership: No  
Permits Ownership: No  
NPL Date: Not reported  
Tank Site Identification #: Not reported  
Tank Remediation #: Not reported  
Registry: No  
Site Code: Not reported  
Other Site Code: Not reported

**P59**  
**WNW**  
**1/8-1/4**  
**0.229 mi.**  
**1211 ft.**  
**MISSOURI RIVER DREDGE #2**  
**KANSAS CITY, MO**  
**Site 1 of 3 in cluster P**

**MINES** **S122458121**  
**N/A**

**Relative:**  
**Lower**  
**Actual:**  
**728 ft.**

**MINES:**  
Site ID: 0950187  
Elevation Meters: 0  
Elevation Feet: 750  
Quadrangle: Kansas City  
FIPS Code: 095  
Township: 50N  
Range: 33W  
Section: 32  
Quarter: NWNESW  
Projected: Not reported  
Land Grant: Not reported  
Type of Operation: Surface  
Surface: y  
Underground: Not reported  
Smelter: Not reported  
Mine Tailings: Not reported  
Mine Waste Rock: Not reported  
Processing Plant: Not reported

Map ID  
Direction  
Distance  
Elevation

MAP FINDINGS

Site

Database(s)

EDR ID Number  
EPA ID Number

**MISSOURI RIVER DREDGE #2 (Continued)**

**S122458121**

Status:	Producer
Mine Safety and Health Administration:	Not reported
Commodities:	Sand & Gravel
Property Owner:	Not reported
Operator:	HUB MATERIALS
Acres:	0
Depth:	0
Reference Table:	Not reported
Aerial Photos:	Not reported
Mine Extends Into Different Section:	Not reported
Formations:	Not reported
Operation Opened:	Not reported
Operation Closed:	Not reported
Operation Reopened:	Not reported
Operation Reclosed:	Not reported
Tonnage of Ore:	Not reported
Source Info:	Not reported
Timeframe:	Not reported
Areal Data:	Not reported
Comments:	Not reported
Shaft Name:	Not reported
Different:	Not reported
Dimensions:	Not reported
MILS Compilation:	Not reported
Location:	Not reported
UTM Coordinates:	legal description
UTM Easting NAD27:	363201
UTM Northing NAD27:	4330387
UTM Easting NAD83:	363184
UTM Northing NAD83:	4330596
Sequence Number:	0290950187

**P60**  
**WNW**  
**1/8-1/4**  
**0.230 mi.**  
**1216 ft.**

**MISSOURI RIVER DREDGE #1**

**KANSAS CITY, MO**

**Site 2 of 3 in cluster P**

**MINES** **S122458120**  
**N/A**

**Relative:**  
**Lower**

**Actual:**  
**728 ft.**

MINES:	
Site ID:	0950186
Elevation Meters:	0
Elevation Feet:	750
Quadrangle:	Kansas City
FIPS Code:	095
Township:	50N
Range:	33W
Section:	32
Quarter:	NWNESW
Projected:	Not reported
Land Grant:	Not reported
Type of Operation:	Surface
Surface:	y
Underground:	Not reported
Smelter:	Not reported
Mine Tailings:	Not reported
Mine Waste Rock:	Not reported
Processing Plant:	Not reported
Status:	Producer

Map ID  
Direction  
Distance  
Elevation

MAP FINDINGS

Site

Database(s)

EDR ID Number  
EPA ID Number

**MISSOURI RIVER DREDGE #1 (Continued)**

**S122458120**

Mine Safety and Health Administration: Not reported  
Commodities: Sand & Gravel  
Property Owner: Not reported  
Operator: HUB MATERIALS  
Acres: 0  
Depth: 0  
Reference Table: Not reported  
Aerial Photos: Not reported  
Mine Extends Into Different Section: Not reported  
Formations: Not reported  
Operation Opened: Not reported  
Operation Closed: Not reported  
Operation Reopened: Not reported  
Operation Reclosed: Not reported  
Tonnage of Ore: Not reported  
Source Info: Not reported  
Timeframe: Not reported  
Areal Data: Not reported  
Comments: Not reported  
Shaft Name: Not reported  
Different: Not reported  
Dimensions: Not reported  
MILS Compilation: Not reported  
Location: Not reported  
UTM Coordinates: legal description  
UTM Easting NAD27: 363198  
UTM Northing NAD27: 4330384  
UTM Easting NAD83: 363181  
UTM Northing NAD83: 4330593  
Sequence Number: 0290950186

**P61 HUB MATERIALS SAND & GRAVEL PLANT**  
**WNW**  
**1/8-1/4 KANSAS CITY, MO**  
**0.231 mi.**  
**1221 ft. Site 3 of 3 in cluster P**

**MINES S122458122**  
**N/A**

**Relative:** MINES:  
**Lower** Site ID: 0950188  
Elevation Meters: 0  
Elevation Feet: 750  
Quadrangle: Kansas City  
FIPS Code: 095  
Township: 50N  
Range: 33W  
Section: 32  
Quarter: NWNESW  
Projected: Not reported  
Land Grant: Not reported  
Type of Operation: Surface; Plant  
Surface: y  
Underground: Not reported  
Smelter: Not reported  
Mine Tailings: Not reported  
Mine Waste Rock: Not reported  
Processing Plant: y  
Status: Producer  
Mine Safety and Health Administration: Not reported

Map ID  
Direction  
Distance  
Elevation

MAP FINDINGS

Site

Database(s)

EDR ID Number  
EPA ID Number

**HUB MATERIALS SAND & GRAVEL PLANT (Continued)**

**S122458122**

Commodities:	Sand & Gravel
Property Owner:	Not reported
Operator:	HUB MATERIALS
Acres:	0
Depth:	0
Reference Table:	Not reported
Aerial Photos:	Not reported
Mine Extends Into Different Section:	Not reported
Formations:	Not reported
Operation Opened:	Not reported
Operation Closed:	Not reported
Operation Reopened:	Not reported
Operation Reclosed:	Not reported
Tonnage of Ore:	Not reported
Source Info:	Not reported
Timeframe:	Not reported
Areal Data:	Not reported
Comments:	Not reported
Shaft Name:	Not reported
Different:	Not reported
Dimensions:	Not reported
MILS Compilation:	Not reported
Location:	Not reported
UTM Coordinates:	legal description
UTM Easting NAD27:	363195
UTM Northing NAD27:	4330381
UTM Easting NAD83:	363178
UTM Northing NAD83:	4330590
Sequence Number:	0290950188

**62**  
**SW**  
**1/8-1/4**  
**0.234 mi.**  
**1234 ft.**

**CITY MARKET THE**  
**20 E 5TH ST**  
**KANSAS CITY, MO 64106**

**RCRA NonGen / NLR**    **1012182628**  
**MOR000532648**

**Relative:**  
**Higher**

RCRA NonGen / NLR:

**Actual:**  
**804 ft.**

Date form received by agency: 11/19/2009

Facility name:	CITY MARKET THE
Facility address:	20 E 5TH ST KANSAS CITY, MO 64106-1102
EPA ID:	MOR000532648
Mailing address:	E 5TH ST KANSAS CITY, MO 64106-1102
Contact:	ANTHONY BUTLER
Contact address:	E 5TH ST KANSAS CITY, MO 64106-1102
Contact country:	US
Contact telephone:	816-842-1271
Telephone ext.:	1107
Contact email:	ABUTLER@CWBKCC.COM
EPA Region:	07
Classification:	Non-Generator
Description:	Handler: Non-Generators do not presently generate hazardous waste

Owner/Operator Summary:

Owner/operator name: CITY OF KANSAS CITY MO

Map ID  
Direction  
Distance  
Elevation

MAP FINDINGS

Site

Database(s)

EDR ID Number  
EPA ID Number

**CITY MARKET THE (Continued)**

**1012182628**

Owner/operator address: E 12TH ST  
KANSAS CITY, MO 64106  
Owner/operator country: US  
Owner/operator telephone: 816-513-3600  
Owner/operator email: Not reported  
Owner/operator fax: Not reported  
Owner/operator extension: Not reported  
Legal status: Municipal  
Owner/Operator Type: Owner  
Owner/Op start date: 03/16/2009  
Owner/Op end date: Not reported

Owner/operator name: CITY OF KANSAS CITY MO  
Owner/operator address: E 12TH ST  
KANSAS CITY, MO 64106  
Owner/operator country: US  
Owner/operator telephone: 816-513-3600  
Owner/operator email: Not reported  
Owner/operator fax: Not reported  
Owner/operator extension: Not reported  
Legal status: Municipal  
Owner/Operator Type: Operator  
Owner/Op start date: 03/16/2009  
Owner/Op end date: Not reported

**Handler Activities Summary:**

U.S. importer of hazardous waste: No  
Mixed waste (haz. and radioactive): No  
Recycler of hazardous waste: No  
Transporter of hazardous waste: No  
Treater, storer or disposer of HW: No  
Underground injection activity: No  
On-site burner exemption: No  
Furnace exemption: No  
Used oil fuel burner: No  
Used oil processor: No  
User oil refiner: No  
Used oil fuel marketer to burner: No  
Used oil Specification marketer: No  
Used oil transfer facility: No  
Used oil transporter: No

**Historical Generators:**

Date form received by agency: 03/16/2009  
Site name: CITY MARKET THE  
Classification: Small Quantity Generator

. Waste code: D001  
. Waste name: IGNITABLE HAZARDOUS WASTES ARE THOSE WASTES WHICH HAVE A FLASHPOINT OF LESS THAN 140 DEGREES FAHRENHEIT AS DETERMINED BY A PENSKEY-MARTENS CLOSED CUP FLASH POINT TESTER. ANOTHER METHOD OF DETERMINING THE FLASH POINT OF A WASTE IS TO REVIEW THE MATERIAL SAFETY DATA SHEET, WHICH CAN BE OBTAINED FROM THE MANUFACTURER OR DISTRIBUTOR OF THE MATERIAL. LACQUER THINNER IS AN EXAMPLE OF A COMMONLY USED SOLVENT WHICH WOULD BE CONSIDERED AS IGNITABLE HAZARDOUS WASTE.

Map ID  
Direction  
Distance  
Elevation

MAP FINDINGS

Site

Database(s)

EDR ID Number  
EPA ID Number

**CITY MARKET THE (Continued)**

**1012182628**

. Waste code: D002  
. Waste name: A WASTE WHICH HAS A PH OF LESS THAN 2 OR GREATER THAN 12.5 IS CONSIDERED TO BE A CORROSIVE HAZARDOUS WASTE. SODIUM HYDROXIDE, A CAUSTIC SOLUTION WITH A HIGH PH, IS OFTEN USED BY INDUSTRIES TO CLEAN OR DEGREASE PARTS. HYDROCHLORIC ACID, A SOLUTION WITH A LOW PH, IS USED BY MANY INDUSTRIES TO CLEAN METAL PARTS PRIOR TO PAINTING. WHEN THESE CAUSTIC OR ACID SOLUTIONS BECOME CONTAMINATED AND MUST BE DISPOSED, THE WASTE WOULD BE A CORROSIVE HAZARDOUS WASTE.

Violation Status: No violations found

**O63**  
**East**  
**1/8-1/4**  
**0.235 mi.**  
**1242 ft.**  
**300 GILLIS STREET**  
**300 GILLIS STREET**  
**KANSAS CITY, MO 64106**  
**Site 2 of 2 in cluster O**

**US BROWNFIELDS**  
**FINDS**  
**1016346328**  
**N/A**

**Relative:**  
**Higher**

**Actual:**  
**800 ft.**

US BROWNFIELDS:  
Property Name: 300 GILLIS STREET  
Recipient Name: Kansas City, City of  
Grant Type: Assessment  
Property Number: JA12840240100000000  
Parcel size: 3.83  
Latitude: 39.11395  
Longitude: -94.5719  
HCM Label: Address Matching-House Number  
Map Scale: 1:24000  
Point of Reference: Entrance Point of a Facility or Station  
Highlights: Not reported  
Datum: World Geodetic System of 1984  
Acres Property ID: 27344  
IC Data Access: Not reported  
Start Date: Not reported  
Redev Completion Date: Not reported  
Completed Date: Not reported  
Acres Cleaned Up: Not reported  
Cleanup Funding: Not reported  
Cleanup Funding Source: Not reported  
Assessment Funding: Not reported  
Assessment Funding Source: Not reported  
Redevelopment Funding: Not reported  
Redev. Funding Source: Not reported  
Redev. Funding Entity Name: Not reported  
Redevelopment Start Date: Not reported  
Assessment Funding Entity: Not reported  
Cleanup Funding Entity: Not reported  
Grant Type: Hazardous & Petroleum  
Accomplishment Type: Phase II Environmental Assessment  
Accomplishment Count: 0  
Cooperative Agreement Number: 98737001  
Start Date: 11/09/2005 00:00:00  
Ownership Entity: Government  
Completion Date: 11/09/2005 00:00:00  
Current Owner: Housing Authority of Kansas City, MO  
Did Owner Change: N  
Cleanup Required: N  
Video Available: Not reported  
Photo Available: Not reported  
Institutional Controls Required: N

Map ID  
Direction  
Distance  
Elevation

MAP FINDINGS

Site

Database(s)

EDR ID Number  
EPA ID Number

**300 GILLIS STREET (Continued)**

**1016346328**

IC Category Proprietary Controls:	Not reported
IC Cat. Info. Devices:	Not reported
IC Cat. Gov. Controls:	Not reported
IC Cat. Enforcement Permit Tools:	Not reported
IC in place date:	Not reported
IC in place:	U
State/tribal program date:	Not reported
State/tribal program ID:	Not reported
State/tribal NFA date:	Not reported
Air contaminated:	Not reported
Air cleaned:	Not reported
Asbestos found:	Not reported
Asbestos cleaned:	Not reported
Controlled substance found:	Not reported
Controlled substance cleaned:	Not reported
Drinking water affected:	Not reported
Drinking water cleaned:	Not reported
Groundwater affected:	Not reported
Groundwater cleaned:	Not reported
Lead contaminant found:	Not reported
Lead cleaned up:	Not reported
No media affected:	Not reported
Unknown media affected:	Not reported
Other cleaned up:	Not reported
Other metals found:	Not reported
Other metals cleaned:	Not reported
Other contaminants found:	Not reported
Other contams found description:	Not reported
PAHs found:	Not reported
PAHs cleaned up:	Not reported
PCBs found:	Not reported
PCBs cleaned up:	Not reported
Petro products found:	Not reported
Petro products cleaned:	Not reported
Sediments found:	Not reported
Sediments cleaned:	Not reported
Soil affected:	Not reported
Soil cleaned up:	Not reported
Surface water cleaned:	Not reported
VOCs found:	Not reported
VOCs cleaned:	Not reported
Cleanup other description:	Not reported
Num. of cleanup and re-dev. jobs:	Not reported
Past use greenspace acreage:	Not reported
Past use residential acreage:	Not reported
Surface Water:	Not reported
Past use commercial acreage:	Not reported
Past use industrial acreage:	Not reported
Future use greenspace acreage:	Not reported
Future use residential acreage:	Not reported
Future use commercial acreage:	Not reported
Future use industrial acreage:	Not reported
Greenspace acreage and type:	Not reported
Superfund Fed. landowner flag:	Not reported
Arsenic cleaned up:	Not reported
Cadmium cleaned up:	Not reported
Chromium cleaned up:	Not reported

Map ID  
Direction  
Distance  
Elevation

MAP FINDINGS

Site

Database(s)

EDR ID Number  
EPA ID Number

**300 GILLIS STREET (Continued)**

**1016346328**

Copper cleaned up:	Not reported
Iron cleaned up:	Not reported
mercury cleaned up:	Not reported
Nickel Cleaned Up:	Not reported
No clean up:	Not reported
Pesticides cleaned up:	Not reported
Selenium cleaned up:	Not reported
SVOCs cleaned up:	Not reported
Unknown clean up:	Not reported
Arsenic contaminant found:	Not reported
Cadmium contaminant found:	Not reported
Chromium contaminant found:	Not reported
Copper contaminant found:	Not reported
Iron contaminant found:	Not reported
Mercury contaminant found:	Not reported
Nickel contaminant found:	Not reported
No contaminant found:	Not reported
Pesticides contaminant found:	Not reported
Selenium contaminant found:	Not reported
SVOCs contaminant found:	Not reported
Unknown contaminant found:	Not reported
Future Use: Multistory	Not reported
Media affected Bluiding Material:	Not reported
Media affected indoor air:	Not reported
Building material media cleaned up:	Not reported
Indoor air media cleaned up:	Not reported
Unknown media cleaned up:	Not reported
Past Use: Multistory	Not reported
Property Description:	Current Use: multifamily units common area.
Below Poverty Number:	1540
Below Poverty Percent:	48.9%
Meidan Income:	3769
Meidan Income Number:	1979
Meidan Income Percent:	62.8%
Vacant Housing Number:	100
Vacant Housing Percent:	7.3%
Unemployed Number:	273
Unemployed Percent:	8.7%
Property Name:	300 GILLIS STREET
Recipient Name:	Kansas City, City of
Grant Type:	Assessment
Property Number:	JA12840240100000000
Parcel size:	3.83
Latitude:	39.11395
Longitude:	-94.5719
HCM Label:	Address Matching-House Number
Map Scale:	1:24000
Point of Reference:	Entrance Point of a Facility or Station
Highlights:	Not reported
Datum:	World Geodetic System of 1984
Acres Property ID:	27344
IC Data Access:	Not reported
Start Date:	Not reported
Redev Completion Date:	Not reported
Completed Date:	Not reported
Acres Cleaned Up:	Not reported

Map ID  
Direction  
Distance  
Elevation

MAP FINDINGS

Site

Database(s)

EDR ID Number  
EPA ID Number

**300 GILLIS STREET (Continued)**

**1016346328**

Cleanup Funding:	Not reported
Cleanup Funding Source:	Not reported
Assessment Funding:	1992
Assessment Funding Source:	US EPA - Brownfields Assessment Cooperative Agreement
Redevelopment Funding:	Not reported
Redev. Funding Source:	Not reported
Redev. Funding Entity Name:	Not reported
Redevelopment Start Date:	Not reported
Assessment Funding Entity:	Not reported
Cleanup Funding Entity:	Not reported
Grant Type:	Hazardous & Petroleum
Accomplishment Type:	Phase I Environmental Assessment
Accomplishment Count:	1
Cooperative Agreement Number:	98737001
Start Date:	01/21/2005 00:00:00
Ownership Entity:	Government
Completion Date:	01/21/2005 00:00:00
Current Owner:	Housing Authority of Kansas City, MO
Did Owner Change:	N
Cleanup Required:	N
Video Available:	Not reported
Photo Available:	Not reported
Institutional Controls Required:	N
IC Category Proprietary Controls:	Not reported
IC Cat. Info. Devices:	Not reported
IC Cat. Gov. Controls:	Not reported
IC Cat. Enforcement Permit Tools:	Not reported
IC in place date:	Not reported
IC in place:	U
State/tribal program date:	Not reported
State/tribal program ID:	Not reported
State/tribal NFA date:	Not reported
Air contaminated:	Not reported
Air cleaned:	Not reported
Asbestos found:	Not reported
Asbestos cleaned:	Not reported
Controlled substance found:	Not reported
Controlled substance cleaned:	Not reported
Drinking water affected:	Not reported
Drinking water cleaned:	Not reported
Groundwater affected:	Not reported
Groundwater cleaned:	Not reported
Lead contaminant found:	Not reported
Lead cleaned up:	Not reported
No media affected:	Not reported
Unknown media affected:	Not reported
Other cleaned up:	Not reported
Other metals found:	Not reported
Other metals cleaned:	Not reported
Other contaminants found:	Not reported
Other contams found description:	Not reported
PAHs found:	Not reported
PAHs cleaned up:	Not reported
PCBs found:	Not reported
PCBs cleaned up:	Not reported
Petro products found:	Not reported
Petro products cleaned:	Not reported

Map ID  
Direction  
Distance  
Elevation

MAP FINDINGS

Site

Database(s)

EDR ID Number  
EPA ID Number

**300 GILLIS STREET (Continued)**

**1016346328**

Sediments found:	Not reported
Sediments cleaned:	Not reported
Soil affected:	Not reported
Soil cleaned up:	Not reported
Surface water cleaned:	Not reported
VOCs found:	Not reported
VOCs cleaned:	Not reported
Cleanup other description:	Not reported
Num. of cleanup and re-dev. jobs:	Not reported
Past use greenspace acreage:	Not reported
Past use residential acreage:	Not reported
Surface Water:	Not reported
Past use commercial acreage:	Not reported
Past use industrial acreage:	Not reported
Future use greenspace acreage:	Not reported
Future use residential acreage:	Not reported
Future use commercial acreage:	Not reported
Future use industrial acreage:	Not reported
Greenspace acreage and type:	Not reported
Superfund Fed. landowner flag:	Not reported
Arsenic cleaned up:	Not reported
Cadmium cleaned up:	Not reported
Chromium cleaned up:	Not reported
Copper cleaned up:	Not reported
Iron cleaned up:	Not reported
mercury cleaned up:	Not reported
Nickel Cleaned Up:	Not reported
No clean up:	Not reported
Pesticides cleaned up:	Not reported
Selenium cleaned up:	Not reported
SVOCs cleaned up:	Not reported
Unknown clean up:	Not reported
Arsenic contaminant found:	Not reported
Cadmium contaminant found:	Not reported
Chromium contaminant found:	Not reported
Copper contaminant found:	Not reported
Iron contaminant found:	Not reported
Mercury contaminant found:	Not reported
Nickel contaminant found:	Not reported
No contaminant found:	Not reported
Pesticides contaminant found:	Not reported
Selenium contaminant found:	Not reported
SVOCs contaminant found:	Not reported
Unknown contaminant found:	Not reported
Future Use: Multistory	Not reported
Media affected Bluiding Material:	Not reported
Media affected indoor air:	Not reported
Building material media cleaned up:	Not reported
Indoor air media cleaned up:	Not reported
Unknown media cleaned up:	Not reported
Past Use: Multistory	Not reported
Property Description:	Current Use: multifamily units common area.
Below Poverty Number:	1540
Below Poverty Percent:	48.9%
Meidan Income:	3769
Meidan Income Number:	1979
Meidan Income Percent:	62.8%

Map ID  
Direction  
Distance  
Elevation

MAP FINDINGS

Site

Database(s)

EDR ID Number  
EPA ID Number

**300 GILLIS STREET (Continued)**

**1016346328**

Vacant Housing Number: 100  
Vacant Housing Percent: 7.3%  
Unemployed Number: 273  
Unemployed Percent: 8.7%

**FINDS:**

Registry ID: 110038706433

**Environmental Interest/Information System**

US EPA Assessment, Cleanup and Redevelopment Exchange System (ACRES)  
is an federal online database for Brownfields Grantees to  
electronically submit data directly to EPA.

[Click this hyperlink](#) while viewing on your computer to access  
additional FINDS: detail in the EDR Site Report.

**Q64**  
**SSW**  
**1/8-1/4**  
**0.237 mi.**  
**1249 ft.**

**NINE PUMP CONOCO**  
**522 LOCUST**  
**KANSAS CITY, MO 64106**

**AST A100453939**  
**N/A**

**Site 1 of 2 in cluster Q**

**Relative:**  
**Higher**

AST:  
Facility ID: 5685  
Facility Telephone Number: 816-512-8030  
Products Count: 20  
Cabinets Count: 4  
Total number of meters: 0  
AST Count: 0  
UST Count: 3  
Product Count: 87;89;91;2-D;  
Prof Cat: KCA;STA;  
Facility Status: InActive  
Latitude: 39.109  
Longitude: -94.57903

**Actual:**  
**830 ft.**

**Q65**  
**SSW**  
**1/8-1/4**  
**0.237 mi.**  
**1249 ft.**

**COMMERCIAL LEASING**  
**522 LOCUST**  
**KANSAS CITY, MO 64106**

**RCRA NonGen / NLR 1000433460**  
**US AIRS MOD004857777**

**Site 2 of 2 in cluster Q**

**Relative:**  
**Higher**

RCRA NonGen / NLR:  
Date form received by agency: 05/03/2004  
Facility name: COMMERCIAL LEASING  
Facility address: 522 LOCUST  
KANSAS CITY, MO 64106  
EPA ID: MOD004857777  
Mailing address: LOCUST  
KANSAS CITY, MO 64106  
Contact: VICTOR HOLLMAN  
Contact address: 522 LOCUST  
KANSAS CITY, MO 64106  
Contact country: US

**Actual:**  
**830 ft.**

Map ID  
Direction  
Distance  
Elevation

MAP FINDINGS

Site

Database(s)

EDR ID Number  
EPA ID Number

**COMMERCIAL LEASING (Continued)**

**1000433460**

Contact telephone: 816-512-8049  
Contact email: Not reported  
EPA Region: 07  
Classification: Non-Generator  
Description: Handler: Non-Generators do not presently generate hazardous waste

**Owner/Operator Summary:**

Owner/operator name: WILLIAM GEORGE SR  
Owner/operator address: 522 LOCUST  
KANSAS CITY, MO 64106  
Owner/operator country: Not reported  
Owner/operator telephone: 816-471-6050  
Owner/operator email: Not reported  
Owner/operator fax: Not reported  
Owner/operator extension: Not reported  
Legal status: Private  
Owner/Operator Type: Owner  
Owner/Op start date: Not reported  
Owner/Op end date: Not reported

**Handler Activities Summary:**

U.S. importer of hazardous waste: No  
Mixed waste (haz. and radioactive): No  
Recycler of hazardous waste: No  
Transporter of hazardous waste: No  
Treater, storer or disposer of HW: No  
Underground injection activity: No  
On-site burner exemption: No  
Furnace exemption: No  
Used oil fuel burner: No  
Used oil processor: No  
User oil refiner: No  
Used oil fuel marketer to burner: No  
Used oil Specification marketer: No  
Used oil transfer facility: No  
Used oil transporter: No

**Historical Generators:**

Date form received by agency: 11/19/1996  
Site name: COMMERCIAL LEASING  
Classification: Small Quantity Generator

- . Waste code: D001
- . Waste name: IGNITABLE HAZARDOUS WASTES ARE THOSE WASTES WHICH HAVE A FLASHPOINT OF LESS THAN 140 DEGREES FAHRENHEIT AS DETERMINED BY A PENSKEY-MARTENS CLOSED CUP FLASH POINT TESTER. ANOTHER METHOD OF DETERMINING THE FLASH POINT OF A WASTE IS TO REVIEW THE MATERIAL SAFETY DATA SHEET, WHICH CAN BE OBTAINED FROM THE MANUFACTURER OR DISTRIBUTOR OF THE MATERIAL. LACQUER THINNER IS AN EXAMPLE OF A COMMONLY USED SOLVENT WHICH WOULD BE CONSIDERED AS IGNITABLE HAZARDOUS WASTE.
- . Waste code: D006
- . Waste name: CADMIUM
- . Waste code: D008
- . Waste name: LEAD

Map ID  
Direction  
Distance  
Elevation

MAP FINDINGS

Site

Database(s)

EDR ID Number  
EPA ID Number

**COMMERCIAL LEASING (Continued)**

**1000433460**

. Waste code: D018  
. Waste name: BENZENE  
  
. Waste code: D035  
. Waste name: METHYL ETHYL KETONE  
  
. Waste code: D039  
. Waste name: TETRACHLOROETHYLENE  
  
. Waste code: D040  
. Waste name: TRICHLOROETHYLENE

Violation Status: No violations found

**US AIRS MINOR:**

Envid: 1000433460  
Region Code: 07  
Programmatic ID: AIR MO00000029095C0097  
Facility Registry ID: 110001469580  
D and B Number: Not reported  
Primary SIC Code: 4121  
NAICS Code: 485310  
Default Air Classification Code: MIN  
Facility Type of Ownership Code: POF  
Air CMS Category Code: Not reported  
HPV Status: Not reported

**US AIRS MINOR:**

Region Code: 07  
Programmatic ID: AIR MO00000029095C0097  
Facility Registry ID: 110001469580  
Air Operating Status Code: OPR  
Default Air Classification Code: MIN  
Air Program: Stratospheric Ozone Protection  
Activity Date: 1999-02-23 00:00:00  
Activity Status Date: Not reported  
Activity Group: Compliance Monitoring  
Activity Type: Information Request  
Activity Status: Not reported

Region Code: 07  
Programmatic ID: AIR MO00000029095C0097  
Facility Registry ID: 110001469580  
Air Operating Status Code: OPR  
Default Air Classification Code: MIN  
Air Program: Stratospheric Ozone Protection  
Activity Date: 1999-05-05 00:00:00  
Activity Status Date: Not reported  
Activity Group: Compliance Monitoring  
Activity Type: Information Request  
Activity Status: Not reported

Region Code: 07  
Programmatic ID: AIR MO00000029095C0097  
Facility Registry ID: 110001469580  
Air Operating Status Code: OPR  
Default Air Classification Code: MIN  
Air Program: Stratospheric Ozone Protection

Map ID  
Direction  
Distance  
Elevation

MAP FINDINGS

Site

Database(s)

EDR ID Number  
EPA ID Number

**COMMERCIAL LEASING (Continued)**

**1000433460**

Activity Date: 1999-08-13 00:00:00  
Activity Status Date: Not reported  
Activity Group: Compliance Monitoring  
Activity Type: Information Request  
Activity Status: Not reported

Region Code: 07  
Programmatic ID: AIR MO00000029095C0097  
Facility Registry ID: 110001469580  
Air Operating Status Code: OPR  
Default Air Classification Code: MIN  
Air Program: Stratospheric Ozone Protection  
Activity Date: 1999-02-11 00:00:00  
Activity Status Date: Not reported  
Activity Group: Compliance Monitoring  
Activity Type: Inspection/Evaluation  
Activity Status: Not reported

Region Code: 07  
Programmatic ID: AIR MO00000029095C0097  
Facility Registry ID: 110001469580  
Air Operating Status Code: OPR  
Default Air Classification Code: MIN  
Air Program: Stratospheric Ozone Protection  
Activity Date: 1999-07-01 00:00:00  
Activity Status Date: 1999-07-01 00:00:00  
Activity Group: Enforcement Action  
Activity Type: Administrative - Formal  
Activity Status: Final Order Issued

**US AIRS MINOR:**

Envid: 1000433460  
Region Code: 07  
Programmatic ID: AIR MO00000029095C0097  
Facility Registry ID: 110001469580  
D and B Number: Not reported  
Primary SIC Code: 4121  
NAICS Code: 485310  
Default Air Classification Code: MIN  
Facility Type of Ownership Code: POF  
Air CMS Category Code: Not reported  
HPV Status: Not reported

**US AIRS MINOR:**

Region Code: 07  
Programmatic ID: AIR MO00000029095C0097  
Facility Registry ID: 110001469580  
Air Operating Status Code: OPR  
Default Air Classification Code: MIN  
Air Program: Stratospheric Ozone Protection  
Activity Date: 1999-02-23 00:00:00  
Activity Status Date: Not reported  
Activity Group: Compliance Monitoring  
Activity Type: Information Request  
Activity Status: Not reported

Map ID  
Direction  
Distance  
Elevation

MAP FINDINGS

Site

Database(s)

EDR ID Number  
EPA ID Number

**COMMERCIAL LEASING (Continued)**

**1000433460**

Region Code: 07  
Programmatic ID: AIR MO00000029095C0097  
Facility Registry ID: 110001469580  
Air Operating Status Code: OPR  
Default Air Classification Code: MIN  
Air Program: Stratospheric Ozone Protection  
Activity Date: 1999-05-05 00:00:00  
Activity Status Date: Not reported  
Activity Group: Compliance Monitoring  
Activity Type: Information Request  
Activity Status: Not reported

Region Code: 07  
Programmatic ID: AIR MO00000029095C0097  
Facility Registry ID: 110001469580  
Air Operating Status Code: OPR  
Default Air Classification Code: MIN  
Air Program: Stratospheric Ozone Protection  
Activity Date: 1999-08-13 00:00:00  
Activity Status Date: Not reported  
Activity Group: Compliance Monitoring  
Activity Type: Information Request  
Activity Status: Not reported

Region Code: 07  
Programmatic ID: AIR MO00000029095C0097  
Facility Registry ID: 110001469580  
Air Operating Status Code: OPR  
Default Air Classification Code: MIN  
Air Program: Stratospheric Ozone Protection  
Activity Date: 1999-02-11 00:00:00  
Activity Status Date: Not reported  
Activity Group: Compliance Monitoring  
Activity Type: Inspection/Evaluation  
Activity Status: Not reported

Region Code: 07  
Programmatic ID: AIR MO00000029095C0097  
Facility Registry ID: 110001469580  
Air Operating Status Code: OPR  
Default Air Classification Code: MIN  
Air Program: Stratospheric Ozone Protection  
Activity Date: 1999-07-01 00:00:00  
Activity Status Date: 1999-07-01 00:00:00  
Activity Group: Enforcement Action  
Activity Type: Administrative - Formal  
Activity Status: Final Order Issued

Map ID  
Direction  
Distance  
Elevation

MAP FINDINGS

EDR ID Number  
EPA ID Number

**R66**  
**East**  
**1/8-1/4**  
**0.247 mi.**  
**1304 ft.**  
**Site 1 of 2 in cluster R**

**RCRA-CESQG**  
**FINDS**  
**1000106367**  
**MOD985771617**

**Relative:**  
**Lower**

RCRA-CESQG:

**Actual:**  
**761 ft.**

Date form received by agency: 10/30/2017  
Facility name: SPIRE MISSOURI INC GILLIS  
Facility address: 223 N GILLIS ST  
KANSAS CITY, MO 64120-1414  
EPA ID: MOD985771617  
Mailing address: 700 MARKET ST  
ST LOUIS, MO 63101-1829  
Contact: STEVEN DONATIELLO  
Contact address: 700 MARKET ST  
ST LOUIS, MO 63101-1829  
Contact country: US  
Contact telephone: 314-307-5948  
Contact email: STEVEN.DONATIELLO@SPIREENERGY.COM  
EPA Region: 07  
Land type: Private  
Classification: Conditionally Exempt Small Quantity Generator  
Description: Handler: generates 100 kg or less of hazardous waste per calendar month, and accumulates 1000 kg or less of hazardous waste at any time; or generates 1 kg or less of acutely hazardous waste per calendar month, and accumulates at any time: 1 kg or less of acutely hazardous waste; or 100 kg or less of any residue or contaminated soil, waste or other debris resulting from the cleanup of a spill, into or on any land or water, of acutely hazardous waste; or generates 100 kg or less of any residue or contaminated soil, waste or other debris resulting from the cleanup of a spill, into or on any land or water, of acutely hazardous waste during any calendar month, and accumulates at any time: 1 kg or less of acutely hazardous waste; or 100 kg or less of any residue or contaminated soil, waste or other debris resulting from the cleanup of a spill, into or on any land or water, of acutely hazardous waste

Owner/Operator Summary:

Owner/operator name: SPIRE MISSOURI INC  
Owner/operator address: 700 MARKET ST  
ST LOUIS, MO 63101  
Owner/operator country: US  
Owner/operator telephone: 314-621-6960  
Owner/operator email: Not reported  
Owner/operator fax: Not reported  
Owner/operator extension: Not reported  
Legal status: Private  
Owner/Operator Type: Operator  
Owner/Op start date: 08/30/2017  
Owner/Op end date: Not reported

Owner/operator name: SPIRE MISSOURI INC  
Owner/operator address: 700 MARKET ST  
ST LOUIS, MO 63101  
Owner/operator country: US  
Owner/operator telephone: 314-621-6960  
Owner/operator email: Not reported  
Owner/operator fax: Not reported

Map ID  
Direction  
Distance  
Elevation

MAP FINDINGS

Site

Database(s)

EDR ID Number  
EPA ID Number

**SPIRE MISSOURI INC GILLIS (Continued)**

**1000106367**

Owner/operator extension: Not reported  
Legal status: Private  
Owner/Operator Type: Owner  
Owner/Op start date: 08/30/2017  
Owner/Op end date: Not reported

Handler Activities Summary:

U.S. importer of hazardous waste: No  
Mixed waste (haz. and radioactive): No  
Recycler of hazardous waste: No  
Transporter of hazardous waste: No  
Treater, storer or disposer of HW: No  
Underground injection activity: No  
On-site burner exemption: No  
Furnace exemption: No  
Used oil fuel burner: No  
Used oil processor: No  
User oil refiner: No  
Used oil fuel marketer to burner: No  
Used oil Specification marketer: No  
Used oil transfer facility: No  
Used oil transporter: No

. Waste code: D001  
. Waste name: IGNITABLE HAZARDOUS WASTES ARE THOSE WASTES WHICH HAVE A FLASHPOINT OF LESS THAN 140 DEGREES FAHRENHEIT AS DETERMINED BY A PENSKEY-MARTENS CLOSED CUP FLASH POINT TESTER. ANOTHER METHOD OF DETERMINING THE FLASH POINT OF A WASTE IS TO REVIEW THE MATERIAL SAFETY DATA SHEET, WHICH CAN BE OBTAINED FROM THE MANUFACTURER OR DISTRIBUTOR OF THE MATERIAL. LACQUER THINNER IS AN EXAMPLE OF A COMMONLY USED SOLVENT WHICH WOULD BE CONSIDERED AS IGNITABLE HAZARDOUS WASTE.

Historical Generators:

Date form received by agency: 06/12/2015  
Site name: LACLEDE GAS COMPANY DBA MISSOURI GAS ENERGY  
Classification: Conditionally Exempt Small Quantity Generator

. Waste code: D001  
. Waste name: IGNITABLE HAZARDOUS WASTES ARE THOSE WASTES WHICH HAVE A FLASHPOINT OF LESS THAN 140 DEGREES FAHRENHEIT AS DETERMINED BY A PENSKEY-MARTENS CLOSED CUP FLASH POINT TESTER. ANOTHER METHOD OF DETERMINING THE FLASH POINT OF A WASTE IS TO REVIEW THE MATERIAL SAFETY DATA SHEET, WHICH CAN BE OBTAINED FROM THE MANUFACTURER OR DISTRIBUTOR OF THE MATERIAL. LACQUER THINNER IS AN EXAMPLE OF A COMMONLY USED SOLVENT WHICH WOULD BE CONSIDERED AS IGNITABLE HAZARDOUS WASTE.

Date form received by agency: 12/19/2014  
Site name: LACLEDE GAS COMPANY DBA MISSOURI GAS ENERGY  
Classification: Conditionally Exempt Small Quantity Generator

. Waste code: D001  
. Waste name: IGNITABLE HAZARDOUS WASTES ARE THOSE WASTES WHICH HAVE A FLASHPOINT OF LESS THAN 140 DEGREES FAHRENHEIT AS DETERMINED BY A PENSKEY-MARTENS CLOSED CUP FLASH POINT TESTER. ANOTHER METHOD OF DETERMINING THE FLASH POINT OF A WASTE IS TO REVIEW THE MATERIAL SAFETY DATA SHEET, WHICH CAN BE OBTAINED FROM THE MANUFACTURER OR DISTRIBUTOR OF THE

Map ID  
Direction  
Distance  
Elevation

MAP FINDINGS

Site

Database(s)

EDR ID Number  
EPA ID Number

**SPIRE MISSOURI INC GILLIS (Continued)**

**1000106367**

MATERIAL. LACQUER THINNER IS AN EXAMPLE OF A COMMONLY USED SOLVENT WHICH WOULD BE CONSIDERED AS IGNITABLE HAZARDOUS WASTE.

Date form received by agency: 09/23/2013

Site name: LACLEDE GAS COMPANY DBA MISSOURI GAS ENERGY

Classification: Conditionally Exempt Small Quantity Generator

. Waste code: D001

. Waste name: IGNITABLE HAZARDOUS WASTES ARE THOSE WASTES WHICH HAVE A FLASHPOINT OF LESS THAN 140 DEGREES FAHRENHEIT AS DETERMINED BY A PENSKEY-MARTENS CLOSED CUP FLASH POINT TESTER. ANOTHER METHOD OF DETERMINING THE FLASH POINT OF A WASTE IS TO REVIEW THE MATERIAL SAFETY DATA SHEET, WHICH CAN BE OBTAINED FROM THE MANUFACTURER OR DISTRIBUTOR OF THE MATERIAL. LACQUER THINNER IS AN EXAMPLE OF A COMMONLY USED SOLVENT WHICH WOULD BE CONSIDERED AS IGNITABLE HAZARDOUS WASTE.

Date form received by agency: 03/13/2008

Site name: MISSOURI GAS ENERGY

Classification: Not a generator, verified

Date form received by agency: 08/19/2003

Site name: MISSOURI GAS ENERGY

Classification: Small Quantity Generator

. Waste code: D001

. Waste name: IGNITABLE HAZARDOUS WASTES ARE THOSE WASTES WHICH HAVE A FLASHPOINT OF LESS THAN 140 DEGREES FAHRENHEIT AS DETERMINED BY A PENSKEY-MARTENS CLOSED CUP FLASH POINT TESTER. ANOTHER METHOD OF DETERMINING THE FLASH POINT OF A WASTE IS TO REVIEW THE MATERIAL SAFETY DATA SHEET, WHICH CAN BE OBTAINED FROM THE MANUFACTURER OR DISTRIBUTOR OF THE MATERIAL. LACQUER THINNER IS AN EXAMPLE OF A COMMONLY USED SOLVENT WHICH WOULD BE CONSIDERED AS IGNITABLE HAZARDOUS WASTE.

. Waste code: D002

. Waste name: A WASTE WHICH HAS A PH OF LESS THAN 2 OR GREATER THAN 12.5 IS CONSIDERED TO BE A CORROSIVE HAZARDOUS WASTE. SODIUM HYDROXIDE, A CAUSTIC SOLUTION WITH A HIGH PH, IS OFTEN USED BY INDUSTRIES TO CLEAN OR DEGREASE PARTS. HYDROCHLORIC ACID, A SOLUTION WITH A LOW PH, IS USED BY MANY INDUSTRIES TO CLEAN METAL PARTS PRIOR TO PAINTING. WHEN THESE CAUSTIC OR ACID SOLUTIONS BECOME CONTAMINATED AND MUST BE DISPOSED, THE WASTE WOULD BE A CORROSIVE HAZARDOUS WASTE.

. Waste code: D009

. Waste name: MERCURY

. Waste code: F003

. Waste name: THE FOLLOWING SPENT NON-HALOGENATED SOLVENTS: XYLENE, ACETONE, ETHYL ACETATE, ETHYL BENZENE, ETHYL ETHER, METHYL ISOBUTYL KETONE, N-BUTYL ALCOHOL, CYCLOHEXANONE, AND METHANOL; ALL SPENT SOLVENT MIXTURES/BLENDS CONTAINING, BEFORE USE, ONLY THE ABOVE SPENT NON-HALOGENATED SOLVENTS; AND ALL SPENT SOLVENT MIXTURES/BLENDS CONTAINING, BEFORE USE, ONE OR MORE OF THE ABOVE NON-HALOGENATED SOLVENTS, AND, A TOTAL OF TEN PERCENT OR MORE (BY VOLUME) OF ONE OR MORE OF THOSE SOLVENTS LISTED IN F001, F002, F004, AND F005, AND STILL BOTTOMS FROM THE RECOVERY OF THESE SPENT SOLVENTS AND SPENT SOLVENT MIXTURES.

Map ID  
Direction  
Distance  
Elevation

MAP FINDINGS

Site

Database(s)

EDR ID Number  
EPA ID Number

**SPIRE MISSOURI INC GILLIS (Continued)**

**1000106367**

. Waste code: F005  
. Waste name: THE FOLLOWING SPENT NON-HALOGENATED SOLVENTS: TOLUENE, METHYL ETHYL KETONE, CARBON DISULFIDE, ISOBUTANOL, PYRIDINE, BENZENE, 2-ETHOXYETHANOL, AND 2-NITROPROPANE; ALL SPENT SOLVENT MIXTURES/BLENDS CONTAINING, BEFORE USE, A TOTAL OF TEN PERCENT OR MORE (BY VOLUME) OF ONE OR MORE OF THE ABOVE NON-HALOGENATED SOLVENTS OR THOSE SOLVENTS LISTED IN F001, F002, OR F004; AND STILL BOTTOMS FROM THE RECOVERY OF THESE SPENT SOLVENTS AND SPENT SOLVENT MIXTURES.

Date form received by agency: 05/16/1996  
Site name: MISSOURI GAS ENERGY  
Classification: Small Quantity Generator

. Waste code: D009  
. Waste name: MERCURY

Violation Status: No violations found

**Evaluation Action Summary:**

Evaluation date: 01/04/2007  
Evaluation: COMPLIANCE ASSISTANCE VISIT  
Area of violation: Not reported  
Date achieved compliance: Not reported  
Evaluation lead agency: State

**FINDS:**

Registry ID: 110003960866

**Environmental Interest/Information System**

The MO-DNR (Missouri Department of Natural Resources) program involves a Resource Assessment and Monitoring Program, biological criteria development, monitoring of targeted sites to determine compliance with the designated use of aquatic life protection in the standards, monitoring for 303(3) purposes, and the development of a stream classification framework.

RCRAInfo is a national information system that supports the Resource Conservation and Recovery Act (RCRA) program through the tracking of events and activities related to facilities that generate, transport, and treat, store, or dispose of hazardous waste. RCRAInfo allows RCRA program staff to track the notification, permit, compliance, and corrective action activities required under RCRA.

[Click this hyperlink](#) while viewing on your computer to access additional FINDS: detail in the EDR Site Report.

Map ID  
Direction  
Distance  
Elevation

MAP FINDINGS

EDR ID Number  
EPA ID Number

Database(s)

**R67** **KANSAS CITY (CENTRAL PLANT)**  
**East** **223 GILLIS**  
**1/8-1/4** **KANSAS CITY, MO 64141**  
**0.247 mi.**  
**1304 ft.** **Site 2 of 2 in cluster R**

**LUST** **U001159757**  
**UST** **N/A**  
**VCP**  
**SMARS**

**Relative:**  
**Lower**

LUST:

**Actual:**  
**761 ft.**

Facility ID: ST0011334  
Region: KC - Kansas City Regional Office  
Lat/Long (dms): 39 6 36 / 94 34 20  
Spill Number: Not reported  
Release Date: 01/04/1992  
Release Type: UNDERGROUND STORAGE TANK  
Date Cleanup Started: 10/21/1992  
Date Cleanup Finished: 06/18/2008  
Expedited: No  
Expedited Date: Not reported  
Expenditures From The American Recovery and Reinvestment Act of 2009: No  
Reopened Date: Not reported  
Number Of Remediation Monitoring Wells: 0  
Active: No  
**Date Of NFA Letter From DNR: Not reported**  
Date Record Meets Archive Criteria: 05/10/2011  
Remediation ID: R003383  
Rank: 50  
Emergency Response Date: Not reported  
Emergency Cleanup Start: Not reported  
Referred To DGLS for Investigation: Not reported  
Contractor Performing Clean Up: Not reported  
RBCA NFA: No  
Project Manager: H  
Next Correspondence/Update With Fac: Not reported  
Date Added: 06/30/1995  
Date Record Edited: 06/25/2008  
Person Adding Or Editing Record: LUTHER, L  
Facility Sent To State Archive: Yes  
Date Remediation Unit Closed The File: 06/18/2008  
Site Affectd By Funding Level From PSTIF: No  
General Comments: this site is also associated with LA1106. it is also a mnfg coal gas plant site enrolled in VCP for cleanup of PAH cont., etc. Significant Soil & GW contamination from UST/ASTs -- extent of contamination still needs to be defined. CAP will be required. 9/8/01 kk rev file. Req information from owner for update on site activities. 05/18/02 VCP is doing oversight of this property under Kansas City Coal Gas - Station B. Sent e-mail on update of site to VCP project manager Chris Cady - Sitewide soil investigation has been completed, and quarterly groundwater monitoring is being done now (started Jan this year). There may be limited soil removal necessary, as part of the FMGP, but we'll also evaluate the tank area - there were borings put in for that. It's all on hold waiting for the adjacent Station A/Riverfront Development site to sort itself out. 06/18/08 TA rev file. The site is currently an active BVCP site and assessment and remediation ongoing. Recommended admin closure. 06/18/08 - Site Administratively Closed. - LL Not reported

Map ID  
Direction  
Distance  
Elevation

MAP FINDINGS

Site

Database(s)

EDR ID Number  
EPA ID Number

**KANSAS CITY (CENTRAL PLANT) (Continued)**

**U001159757**

UST:

Facility ID: ST0011334  
Region: KC  
Easting: 364191.123  
Northing: 4330509.41  
Owner Of Geospatial Data: Hazardous Waste Program  
Geospatial Data Collected By: CON\_Fortin,Joel  
Date GIS Data Collected: 02/03/2014  
Lat/Long: 39.11 / -94.57222  
Lat/Long (dms): 39 6 36 / 94 34 20

Tanks:

Owner:

Owner ID: OW02718  
Owner Name: KANSAS POWER & LIGHT COMPANY  
Owner Address: PO BOX 889 818 KANSAS AVENUE  
Owner City,St,Zip: TOPEKA, KS 66601  
Owner County Code: Not reported  
Owner Phone: 2966300  
Mail Was Not Deliverable: No  
Is Owner Active?: No  
Date Registration Received: Not reported  
Date Record Added: 1995-06-30 00:00:00  
Date Record Edited: Not reported  
Name of Person Editing Record: Not reported

Tank ID: 1  
Tank Double Wall: 0  
Tank Type: Below Ground  
**Tank Status: Removed**  
Meet 98 Update Requirements: Not reported  
Date Tank Installed: 04/17/1966  
Tank Material: Steel  
Code for Tank Material Manufacturer: Not reported  
Code for Tank Installer: Not reported  
Other Type Of Tank Material: Not reported  
Tank Internal Protection: Not reported  
Other Tank Internal Protection: Not reported  
Tank Internal Protection Date: Not reported  
Tank External Protection: Not reported  
Other Type Tank Extn Protec: Not reported  
Tank External Protec Date: Not reported  
Date Tank Last Used: 11/13/1989  
Date Tank Permanently Closed/ Removed: Not reported  
Dt Tk Exp Brought InUse/Internal Tracking: Not reported  
Tank Fees Waived: No  
Expedite Closure On Tank?: No  
Responsible Person Expediting Closure: Not reported  
Temporary Status Verified Date: Not reported  
Admin Fee 585: Not reported  
Date Administratively Closed: Not reported  
Date Record Added: 06/30/1995  
Date Record Edited: 03/11/1998  
Person Adding/Editing Record: N\$PERRT  
Date Of NFA Letter: Not reported  
Is Tank Used For Emergency Generator: No

Map ID  
Direction  
Distance  
Elevation

MAP FINDINGS

Site

Database(s)

EDR ID Number  
EPA ID Number

**KANSAS CITY (CENTRAL PLANT) (Continued)**

**U001159757**

Date Closure Notice Received: 11/13/1989  
Date Of Approval Letter: Not reported  
Firm Closing Tank: KPL GAS SERVICE  
Date Closure Report Received: Not reported  
Registration End Date: Not reported  
LockOut Flag: No  
Comments: Not reported

**Tank Compartment:**

Tanks Use: False  
Compartment No: 1  
Tank Compartment PK: 28093  
Tank PK: 28093  
Case Number: Not reported  
Compartment Status: Removed  
Compartment Temp Verified Dt: Not reported  
Capacity: 1000  
Substance: Gasoline, Including Blends  
Substance Other: Not reported  
Hazardous Substance: Not reported  
Mixture: False  
Date of Last Use: 1989-11-13 00:00:00  
Pipe Installation Date: Not reported  
Pipe System: Not reported  
Pipe Material: 1  
Pipe Material Other: Not reported  
Pipe Protection: 2  
Pipe Protection Date: Not reported  
Pipe Double Wall: 0  
Spill Protection: False

**Owner:**

Owner ID: OW02718  
Owner Name: KANSAS POWER & LIGHT COMPANY  
Owner Address: PO BOX 889 818 KANSAS AVENUE  
Owner City,St,Zip: TOPEKA, KS 66601  
Owner County Code: Not reported  
Owner Phone: 2966300  
Mail Was Not Deliverable: No  
Is Owner Active?: No  
Date Registration Received: Not reported  
Date Record Added: 1995-06-30 00:00:00  
Date Record Edited: Not reported  
Name of Person Editing Record: Not reported

Tank ID: 2  
Tank Double Wall: 0  
Tank Type: Below Ground  
**Tank Status: Removed**  
Meet 98 Update Requirements: Not reported  
Date Tank Installed: 04/01/1983  
Tank Material: Steel  
Code for Tank Material Manufacturer: Not reported  
Code for Tank Installer: Not reported  
Other Type Of Tank Material: Not reported

Map ID  
Direction  
Distance  
Elevation

MAP FINDINGS

Site

Database(s)

EDR ID Number  
EPA ID Number

**KANSAS CITY (CENTRAL PLANT) (Continued)**

**U001159757**

Tank Internal Protection:	Not reported	
Other Tank Internal Protection:	Not reported	
Tank Internal Protection Date:	Not reported	
Tank External Protection:	Not reported	
Other Type Tank Extn Protec:	Not reported	
Tank External Protec Date:	Not reported	
Date Tank Last Used:	Not reported	
Date Tank Permanently Closed/ Removed:	Not reported	
Dt Tk Exp Brought InUse/Internal Tracking:		Not reported
Tank Fees Waived:	No	
Expedite Closure On Tank?:	No	
Responsible Person Expediting Closure:	Not reported	
Temporary Status Verified Date:	Not reported	
Admin Fee 585:	Not reported	
Date Administratively Closed:	Not reported	
Date Record Added:	09/10/1997	
Date Record Edited:	03/11/1998	
Person Adding/Editing Record:	N\$PERRT	
Date Of NFA Letter:	Not reported	
Is Tank Used For Emergency Generator:	No	
Date Closure Notice Received:	Not reported	
Date Of Approval Letter:	Not reported	
Firm Closing Tank:	Not reported	
Date Closure Report Received:	Not reported	
Registration End Date:	Not reported	
LockOut Flag:	No	
Comments:	Not reported	

**Tank Compartment:**

Tanks Use:	False
Compartment No:	1
Tank Compartment PK:	28094
Tank PK:	28094
Case Number:	Not reported
Compartment Status:	Removed
Compartment Temp Verified Dt:	Not reported
Capacity:	1000
Substance:	Gasoline, Including Blends
Substance Other:	Not reported
Hazardous Substance:	Not reported
Mixture:	False
Date of Last Use:	Not reported
Pipe Installation Date:	Not reported
Pipe System:	Not reported
Pipe Material:	1
Pipe Material Other:	Not reported
Pipe Protection:	2
Pipe Protection Date:	Not reported
Pipe Double Wall:	0
Spill Protection:	False

**Tank Aug 2011:**

Facility Id:	ST0011334
Tank Id:	1
Site Usage:	Not reported
Risk Type:	Not reported

Map ID  
Direction  
Distance  
Elevation

MAP FINDINGS

Site

Database(s)

EDR ID Number  
EPA ID Number

**KANSAS CITY (CENTRAL PLANT) (Continued)**

**U001159757**

Soil Type: Not reported  
GW Flow: Not reported  
Offsite Impact: Not reported  
Free Product: Not reported  
Drinking Water: Not reported  
Closed Under: Not reported  
No Drinking Wells: No  
No Buildings: No  
Vapor Barrier: 0  
St Louis Mo: No  
Special Well Area: No  
Surface Cap: No  
No Excavation: No

Facility Id: ST0011334  
Tank Id: 2  
Site Usage: Not reported  
Risk Type: Not reported  
Soil Type: Not reported  
GW Flow: Not reported  
Offsite Impact: Not reported  
Free Product: Not reported  
Drinking Water: Not reported  
Closed Under: Not reported  
No Drinking Wells: No  
No Buildings: No  
Vapor Barrier: 0  
St Louis Mo: No  
Special Well Area: No  
Surface Cap: No  
No Excavation: No

**VCP:**

Northing: 4330476.9506  
Easting: 364172.04926  
Facility Status: Active/Investigation  
Activity Use: Not reported  
Manager: Chris Cady  
Cert. of completion issued: Not reported  
Application Received: 7/19/1999  
State Funded: Not reported  
Federal Funded: Not reported  
Acreage: 5  
Operable Unit: Kansas City Coal Gas-Station B  
Site Description: This site is the occupied "works headquarters" of Missouri Gas Energy (MGE), and is the site of the former Kansas City Coal Gas Station B. MGE uses the site for utility service truck parking, maintenance and office space. Remnants on-site include several original buildings that are still in use, a subsurface tar-water separator and former gas aboveground storage tanks (ASTs) that were removed.  
  
Contaminant: Coal Tar

**SMARS:**

SM Number: 10641  
CERCLIS: MOD985769058  
Ownership: VCP

Map ID  
Direction  
Distance  
Elevation

MAP FINDINGS

Site

Database(s)

EDR ID Number  
EPA ID Number

**KANSAS CITY (CENTRAL PLANT) (Continued)**

**U001159757**

Superfund Ownership: Yes  
Voluntary Cleanup Ownership: Yes  
Federal Facilities Ownership: No  
Permits Ownership: No  
NPL Date: Not reported  
Tank Site Identification #: Not reported  
Tank Remediation #: Not reported  
Registry: No  
Site Code: 9125  
Other Site Code: Not reported

**68**  
**SSW**  
**1/4-1/2**  
**0.272 mi.**  
**1438 ft.**

**GOOCH BRAKE (FORMER)**  
**506 GRAND BLVD**  
**KANSAS CITY, MO 64111**

**AUL** **S111156906**  
**VCP** **N/A**  
**SMARS**

**Relative:**  
**Higher**  
**Actual:**  
**819 ft.**

AUL:  
Northing: 4330005.462  
Easting: 363347.396  
Activity Use: Restrictive Covenant  
Operable Unit: Gooch Brake (former)

VCP:  
Northing: 4330005.462  
Easting: 363347.396  
Facility Status: Cert. of Completion Issued/AULs  
Activity Use: Restrictive Covenant  
Manager: Mike Washburn  
Cert. of completion issued: 12/5/2012  
Application Received: 7/7/2011  
State Funded: Not reported  
Federal Funded: Not reported  
Acreage: .19  
Operable Unit: Gooch Brake (former)  
Site Description: This 0.19 acre site includes a brick and concrete block building that was built in 1965. The property served functions as auto repair shops, a bag company, catering business, moving company, and truck equipment and brake repair company. Prior to the current improvements, the site included a single-family home, poultry and egg house, horse stable, junk yard, blacksmith and restaurant. Three underground storage tanks (USTs) were noted on the east side of the site on 1939 and 1951 historic maps.  
Contaminant: BTEX, Gasoline

SMARS:  
SM Number: 12319  
CERCLIS: Not reported  
Ownership: VCP  
Superfund Ownership: No  
Voluntary Cleanup Ownership: Yes  
Federal Facilities Ownership: No  
Permits Ownership: No  
NPL Date: Not reported  
Tank Site Identification #: Not reported  
Tank Remediation #: Not reported  
Registry: No

Map ID  
Direction  
Distance  
Elevation

MAP FINDINGS

Site

Database(s)

EDR ID Number  
EPA ID Number

**GOOCH BRAKE (FORMER) (Continued)**

**S111156906**

Site Code: Not reported  
Other Site Code: Not reported

**69**  
**East**  
**1/4-1/2**  
**0.335 mi.**  
**1769 ft.**

**GUINOTTE MANOR PUBLIC HOUSING PROJECT**  
**1100 E. 4TH STREET**  
**KANSAS CITY, MO 64106**

**SMARS** **S112442828**  
**N/A**

**Relative:**  
**Higher**

SMARS:  
SM Number: 10154  
CERCLIS: Not reported  
Ownership: Superfund  
Superfund Ownership: Yes  
Voluntary Cleanup Ownership: No  
Federal Facilities Ownership: No  
Permits Ownership: No  
NPL Date: Not reported  
Tank Site Identification #: Not reported  
Tank Remediation #: Not reported  
Registry: No  
Site Code: 8959  
Other Site Code: Not reported

**70**  
**ESE**  
**1/4-1/2**  
**0.361 mi.**  
**1905 ft.**

**ABANDONED WAREHOUSE**  
**501 TROOST**  
**KANSAS CITY, MO 64105**

**LUST** **U003877243**  
**UST** **N/A**  
**SPILLS**

**Relative:**  
**Higher**

**Actual:**  
**838 ft.**

LUST:  
Facility ID: ST0021016  
Region: KC - Kansas City Regional Office  
Lat/Long (dms): Not reported  
Spill Number: 02086-1536-BJA  
Release Date: 08/06/2002  
Release Type: UNDERGROUND STORAGE TANK  
Date Cleanup Started: 08/06/2002  
Date Cleanup Finished: 11/06/2014  
Expedited: No  
Expedited Date: Not reported  
Expenditures From The American Recovery and Reinvestment Act of 2009: No  
Reopened Date: Not reported  
Number Of Remediation Monitoring Wells: 0  
Active: No  
**Date Of NFA Letter From DNR: 2014-12-19 00:00:00**  
Date Record Meets Archive Criteria: Not reported  
Remediation ID: R007553  
Rank: 45  
Emergency Response Date: Not reported  
Emergency Cleanup Start: Not reported  
Referred To DGLS for Investigation: Not reported  
Contractor Performing Clean Up: 245  
RBCA NFA: Yes  
Project Manager: 4  
Next Correspondence/Update With Fac: Not reported

Map ID  
Direction  
Distance  
Elevation

MAP FINDINGS

Site

Database(s)

EDR ID Number  
EPA ID Number

**ABANDONED WAREHOUSE (Continued)**

**U003877243**

Date Added: 01/03/2003  
Date Record Edited: 12/19/2014  
Person Adding Or Editing Record: KOON, K  
Facility Sent To State Archive: No  
Date Remediation Unit Closed The File: Not reported  
Site Affectd By Funding Level From PSTIF: No

General Comments: 11-14-02--rec. site assessment, extensive contamination, still needs a remediation PM assigned; FH is listed as the PM in the remediation screen, until a new PM is assigned, b/c the database will not let you leave it blank--MP  
4/15/03 BAS - Site assigned to me as PM on 4/14/03. Site assessment report was from November 14, 2003, 120 days old when turned over to me. Reviewed site assessment report dated November 6, 2002. 5 borings (B-5 through B9) were placed with two of these borings (B-6 and B-7) were completed as temporary piezometers as water was encountered. B-5 and B-7 soil had petroleum impact above typical cleanup guidelines. No table 4 was submitted to determine site specific cleanup levels. Groundwater encountered at B-7 had Benzene impact of 380 ppb which is above nonpotable groundwater cleanup guidelines. Surrounding property is residential. Contamination is deep B-5 contaminated down to 44 feet, B-7 contaminated from 32 to 44 feet deep. Samples taken from tank pit also remain contaminated. Requested wp to futher delineate extent of contamination off-site to the Northwest, also to include: map showing neighboring properties, determination on drinking water supply for neighboring resedential properties, and map showing water supply wells within 1/2 mile of site. Also requested samples analysis reported but not included in the assessment report: B-6 soil, B-8 soil, and B-7 groundwater. 10-2-03 FJH met with Larry Falkin and Stuart Bullington, Housing Division Chief. Site planned for residential (4 units). Agreed GW mon wells not nec., however, source soils @B-5 exceed cleanup goals (matrix) and exceed default values for residential subsurface soil. They do not plan to build on that spot. They will submit a proposal for site control and possibly for soil vapor sampling in the vicinity of the nearest planned structure. 09/02/04 RPS - Reviewed site map showing location of proposed apartment buildings. A portion of the building is located on top of the former tank excavation pit. Recommended that the city conduct a risk assessment or change the proposed location of the building. 10/08/04 RPS - Reviewed correspondence regarding stego wrap vapor barrier which city's contractor would like to use underneath the slab. I spoke with Fred about this. We are requiring the completion of a Tier 1/2 eval with a more detailed plan of vapor barrier installation. Sent letter to City communicating such. 01/10/05 RPS - Reviewed Tier I eval dated November 16, 2004. This was a bare bones eval w/ installation specs for a vapor barrier on residential structure. Fred Hutson copied the city on an e-mail where he expressed his opinion that a full Tier 1 eval should be conducted w/ EPA LUST \$. Stuart Bullington e-mailed back in agreement and requested that we conduct the Tier 1 eval. Tanks Section will be utilizing the state bid procedure to

Map ID  
Direction  
Distance  
Elevation

MAP FINDINGS

Site

Database(s)

EDR ID Number  
EPA ID Number

**ABANDONED WAREHOUSE (Continued)**

**U003877243**

have a Tier 1 eval conducted on this site.  
3/23/05:HM:Contactd by Mr. Willone Eubanks of Allied Company. Allied Company won the bid for construction of residential units. Mr. Eubanks would like to be copied in our letters. Address, Allied Company, 2319 E 12th Street, KC, MO 64127. Telephone (816) 215-6300. E-mail weubanks@sunflower.com. 3/23/05:HM: Richard sent requests for bids on Mach 14, 05. Response required within 30 days of this date. 4/18/05:HM:Awarded bid to Environmental Consulting and Remediation, Inc. ( ECR)., through e-mail message to Rick Hendrix with a copy to Andrew Bracker. 4/18/05:HM:Contacted Mr. Willone Eubanks (816) 215-6300 and informed him that the bid was awarded to ECR. 5/18/05:HM:Revd T-1 report of May 17, 05, from ECR. 6/13 and 6/14:HM:Send bid request for soil borings and T-2 assessment. Not able to send bid to Stevens & Associates, due to bad e-mail address contacted the company number in AZ and left a message. Waiting for reply. 6/15/05:HM:Revd message from Mr. Stevenes. Contacted number 520-456-7151 as indicated. A message indicating that the number is temporary out of service. 6/28/05:HM:Recvd T-1 final risk assessment report from ECR. Filed. 8/1/05:HM:Meeting, Fred, Betty, and Hahsim for bid analysis. Bid awarded to Kingston Environemtal. 10/7/05:HM:recvd T-2 invoice #952881 from Kingston. Forwarded invoice to Betty Finders. 10/7/05:HM:Contacted Gary Murphy of Kingston. Infomed Gary that according to the bid contrcat the T-2 draft shall be submitted within 60 days from the day the bid was awarded. The draft shall be submitted by October 1, 2005, which is overdue. I said to Gary that the invoine paiment will be delayed until we receive the report. Also forwarded this information to Betty. 10/18/05:HM:revd T-2 report of Sept 28, 05. Requestd response to 8 items and a revised report. 12/5/05:HM:Contacted Dan Evan of Kingston regarading final T-2 report. Dan will contact Gary Murphy. 12/21/05:HM:Cntacted Gary Murphy of Kingston. Reusted a sigend T-2-1 form and site map showing a 30X30 feet hypth buldg instead of 50X50 and calcu of Reprs Conc accodngly. 12/21/05:HM:Recvd via fax T2-1 form and site plan showing a 30X30 feet hypothetical bldg. 12/23/05:HM:Revd amended T-2 report of Dec 9, 2005. Also Tim Chibnall and Hashim Mukhtar in conference call with Gary Murphy. Gary will submit a revised T-2 SSTLs based on site geptechnical data and the 2005-software soil type 2 default values. 1/3/06:HM:Contacted Mr. Lary Folkan 816-513-3456 and provided site status. 1/4/06:HM:Contacted Gary Murphy. Left a message. Need status of info requested during our conference call on 12/23/05. 1/6/06:HM:prepared a letter regarding options for site closure to KC based on the T-2 RA results. 2/1/06 KGP: Address change: Mr. Willone Eubanks Allied Company, 3514A Clinton Pkwy, Lawrence, KS 6647-2145. 11/13/06:HM:Responded to letter of 11/2/06. 1/4/07:HM:Revd RC of 1/2/07. Resposnded by e-mail and requestd response to 3 issues, edit to RC, survey of restricted area, and documentation for ownership. 7/20/07:HM:Requested an update on the RC. 8/9/07:HM:Recvd letter of 8/8/07 from Mr. Eubanks. Site with a new developer, The View LLC. Will

Map ID  
Direction  
Distance  
Elevation

MAP FINDINGS

Site

Database(s)

EDR ID Number  
EPA ID Number

**ABANDONED WAREHOUSE (Continued)**

**U003877243**

provide update. 10/06/08:HM: Requested a reesponse to the department;s recommendations regarding the RA.  
3/10/10:HM:Requested a resposne to the Department letter of 10/15/08. 3/30/10:HM: Message of 3/29/10 indicated that a record search will condcuted and a resposne will submitted.  
8/9/10:HM: Requested a site update by email to Mr. Bracker.  
8/25/11 JTO - drafted status request letter 12/13/11:HM: Requested a status update through email to Andrew Bracker.  
3/7/12:HM: Requested update regarding a RC. 3/7/12:HM: Received email response from Andrew Bracker after getting an environemtal consultant. 5/31/12:HM: Received update from Andrew Bracker that to submit an update in December. 1/22/13:HM: Requested Andrew Bracker by email for a site update. 1/23/13:HM: Conctacted Ndreu Bracker through email for an update and provided pending issues rgarding the RC, site ownership, and site map. 4/23/13 TB Reviewed file. Sent email to Andrew Bracker req status update. 5/21/13 TB Email from Andrew. He will inquire and get back to me. 7/24/13 TB Email from Andrew. He will inquire following his vacation 8/6. 10/15/13 TB Emailed Andrew for status update. 1/29/14 TB Emailed Andrew for status update. 2/27/14 TB Andrew Bracker called indicating site has potential buyer. Andrew said he will email outlining recommendations for closure of this site. I emailed information regarding contact info for RCs and also link to model RCs on dnr webpage. 2/28/14:HM: Responded to email from Andrew Barcker dated 2/27/14, regading use of the October 2013 MRBCA guidance. After discussion with the Unit Cheif. Agreed to use of the new guidance and requested an updated risk assessment comparing RC to all the COC target levles in the new guidance. Provided links to the RC model in the DNR website. Further communication with Andrew Bracker indciated that they will continue to use the 2004 MRBCA guidance. 7/29/14:HM: Reviewed RC dated 7/16/14. Requested submittal of Exhibit A. Forwarded a scan of the RC, site summary, and RC legal review form the Unit Chief. 8/18/14:HM: Waiting for exhibit A of the RC. 8/27/14:HM: Received Exhibit A. Forwarded all RC documents to Laura. 11/6/14:HM: Received recorded RC dated 10/27/14. Recommended closure. 12/19/2014 Issued NFA

**UST:**

Facility ID: ST0021016  
Region: KC  
Easting: 364296.116  
Northing: 4330249.44  
Owner Of Geospatial Data: Hazardous Waste Program  
Geospatial Data Collected By: CON\_HILL,JUSTIN  
Date GIS Data Collected: 02/06/2014  
Lat/Long: 39.11084 / -94.56958  
Lat/Long (dms): Not reported

**Tanks:**

**Owner:**

Owner ID: OW20343  
Owner Name: HOUSING AND ECONOMIC DEVELOPMENT FINANCIAL CO  
Owner Address: 600 BROADWAY SUITE 450

Map ID  
Direction  
Distance  
Elevation

MAP FINDINGS

Site

Database(s)

EDR ID Number  
EPA ID Number

**ABANDONED WAREHOUSE (Continued)**

**U003877243**

Owner City,St,Zip: KANSAS CITY, MO 64105  
Owner County Code: Not reported  
Owner Phone: 4723000  
Mail Was Not Deliverable: No  
Is Owner Active?: No  
Date Registration Received: 2002-05-03 00:00:00  
Date Record Added: 2002-05-14 00:00:00  
Date Record Edited: 2002-05-14 00:00:00  
Name of Person Editing Record: NEVINS, H.

Tank ID: 1  
Tank Double Wall: 0  
Tank Type: Below Ground  
**Tank Status: Removed**  
Meet 98 Update Requirements: Not reported  
Date Tank Installed: Not reported  
Tank Material: Steel  
Code for Tank Material Manufacturer: Not reported  
Code for Tank Installer: Not reported  
Other Type Of Tank Material: Not reported  
Tank Internal Protection: Not reported  
Other Tank Internal Protection: Not reported  
Tank Internal Protection Date: Not reported  
Tank External Protection: Not reported  
Other Type Tank Extn Protec: Not reported  
Tank External Protec Date: Not reported  
Date Tank Last Used: 05/31/2002  
Date Tank Permanently Closed/ Removed: 08/06/2002  
Dt Tk Exp Brought InUse/Internal Tracking: Not reported  
Tank Fees Waived: Yes  
Expedite Closure On Tank?: No  
Responsible Person Expediting Closure: RB  
Temporary Status Verified Date: Not reported  
Admin Fee 585: Not reported  
Date Administratively Closed: Not reported  
Date Record Added: 05/14/2002  
Date Record Edited: 03/05/2015  
Person Adding/Editing Record: BROWN, R  
Date Of NFA Letter: 12/19/2014  
Is Tank Used For Emergency Generator: No  
Date Closure Notice Received: 05/03/2002  
Date Of Approval Letter: 2002-05-15 00:00:00  
Firm Closing Tank: PSI  
Date Closure Report Received: 2003-03-28 00:00:00  
Registration End Date: Not reported  
LockOut Flag: No

Comments: 4-21-03--rev. CR; asked for signed CR, disposal documentation of 330 gallons of fuel removed from USTs, hazardous waste manifest signed by the receiving facility, adjust T4 to compensate for off-site contamination (changes overall score from 85 to 70 and clean-up levels), and further SC/remediation documents to PM (BAS)--MP 11/19/2014 RMB. Outstanding closure issues adequately addressed in closure report. 12/19/2014 RMB. Remediation concluded, no perceived outstanding closure issues for this tank at this time. If subsequent information becomes available to indicate that contamination may be present at the site at levels which may threaten human health or the

Map ID  
Direction  
Distance  
Elevation

MAP FINDINGS

Site

Database(s)

EDR ID Number  
EPA ID Number

**ABANDONED WAREHOUSE (Continued)**

**U003877243**

environment, the Department may require additional investigation or site characterization and/or corrective action. Closure NFA date entered, no letter composed.

**Tank Compartment:**

Tanks Use:	False
Compartment No:	1
Tank Compartment PK:	38379
Tank PK:	38382
Case Number:	Not reported
Compartment Status:	Removed
Compartment Temp Verified Dt:	Not reported
Capacity:	500
Substance:	Gasoline, Including Blends
Substance Other:	Not reported
Hazardous Substance:	Not reported
Mixture:	False
Date of Last Use:	2002-05-31 00:00:00
Pipe Installation Date:	Not reported
Pipe System:	Not reported
Pipe Material:	Not reported
Pipe Material Other:	Not reported
Pipe Protection:	Not reported
Pipe Protection Date:	Not reported
Pipe Double Wall:	0
Spill Protection:	False

**Owner:**

Owner ID:	OW20343
Owner Name:	HOUSING AND ECONOMIC DEVELOPMENT FINANCIAL CO
Owner Address:	600 BROADWAY SUITE 450
Owner City,St,Zip:	KANSAS CITY, MO 64105
Owner County Code:	Not reported
Owner Phone:	4723000
Mail Was Not Deliverable:	No
Is Owner Active?:	No
Date Registration Received:	2002-05-03 00:00:00
Date Record Added:	2002-05-14 00:00:00
Date Record Edited:	2002-05-14 00:00:00
Name of Person Editing Record:	NEVINS, H.

Tank ID:	2
Tank Double Wall:	0
Tank Type:	Below Ground
<b>Tank Status:</b>	<b>Removed</b>
Meet 98 Update Requirements:	Not reported
Date Tank Installed:	Not reported
Tank Material:	Steel
Code for Tank Material Manufacturer:	Not reported
Code for Tank Installer:	Not reported
Other Type Of Tank Material:	Not reported
Tank Internal Protection:	Not reported
Other Tank Internal Protection:	Not reported
Tank Internal Protection Date:	Not reported
Tank External Protection:	Not reported

Map ID  
Direction  
Distance  
Elevation

MAP FINDINGS

Site

Database(s)

EDR ID Number  
EPA ID Number

**ABANDONED WAREHOUSE (Continued)**

**U003877243**

Other Type Tank Extn Protec: Not reported  
Tank External Protec Date: Not reported  
Date Tank Last Used: 05/31/2002  
Date Tank Permanently Closed/ Removed: 08/06/2002  
Dt Tk Exp Brought InUse/Internal Tracking: Not reported  
Tank Fees Waived: Yes  
Expedite Closure On Tank?: No  
Responsible Person Expediting Closure: RB  
Temporary Status Verified Date: Not reported  
Admin Fee 585: Not reported  
Date Administratively Closed: Not reported  
Date Record Added: 11/08/2002  
Date Record Edited: 03/05/2015  
Person Adding/Editing Record: BROWN, R  
Date Of NFA Letter: 12/19/2014  
Is Tank Used For Emergency Generator: No  
Date Closure Notice Received: 05/03/2002  
Date Of Approval Letter: 2002-05-15 00:00:00  
Firm Closing Tank: PSI  
Date Closure Report Received: 2003-03-28 00:00:00  
Registration End Date: Not reported  
LockOut Flag: No  
Comments: 4-21-03--rev. CR; asked for signed CR, disposal documentation of 330 gallons of fuel removed from USTs, hazardous waste manifest signed by the receiving facility, adjust T4 to compensate for off-site contamination (changes overall score from 85 to 70 and clean-up levels), and further SC/remediation documents to PM (BAS)--MP 11/19/2014 RMB. Outstanding closure issues adequately addressed in closure report. 12/19/2014 RMB. Remediation concluded, no perceived outstanding closure issues for this tank at this time. If subsequent information becomes available to indicate that contamination may be present at the site at levels which may threaten human health or the environment, the Department may require additional investigation or site characterization and/or corrective action. Closure NFA date entered, no letter composed.

**Tank Compartment:**

Tanks Use: False  
Compartment No: 1  
Tank Compartment PK: 38380  
Tank PK: 38383  
Case Number: Not reported  
Compartment Status: Removed  
Compartment Temp Verified Dt: Not reported  
Capacity: 500  
Substance: Gasoline, Including Blends  
Substance Other: Not reported  
Hazardous Substance: Not reported  
Mixture: False  
Date of Last Use: 2002-05-31 00:00:00  
Pipe Installation Date: Not reported  
Pipe System: Not reported  
Pipe Material: Not reported  
Pipe Material Other: Not reported  
Pipe Protection: Not reported  
Pipe Protection Date: Not reported  
Pipe Double Wall: 0  
Spill Protection: False

Map ID  
Direction  
Distance  
Elevation

MAP FINDINGS

Site

Database(s)

EDR ID Number  
EPA ID Number

**ABANDONED WAREHOUSE (Continued)**

**U003877243**

**Owner:**

Owner ID: OW20343  
Owner Name: HOUSING AND ECONOMIC DEVELOPMENT FINANCIAL CO  
Owner Address: 600 BROADWAY SUITE 450  
Owner City,St,Zip: KANSAS CITY, MO 64105  
Owner County Code: Not reported  
Owner Phone: 4723000  
Mail Was Not Deliverable: No  
Is Owner Active?: No  
Date Registration Received: 2002-05-03 00:00:00  
Date Record Added: 2002-05-14 00:00:00  
Date Record Edited: 2002-05-14 00:00:00  
Name of Person Editing Record: NEVINS, H.

Tank ID: 3  
Tank Double Wall: 0  
Tank Type: Below Ground  
**Tank Status: Removed**  
Meet 98 Update Requirements: Not reported  
Date Tank Installed: Not reported  
Tank Material: Steel  
Code for Tank Material Manufacturer: Not reported  
Code for Tank Installer: Not reported  
Other Type Of Tank Material: Not reported  
Tank Internal Protection: Not reported  
Other Tank Internal Protection: Not reported  
Tank Internal Protection Date: Not reported  
Tank External Protection: Not reported  
Other Type Tank Extn Protec: Not reported  
Tank External Protec Date: Not reported  
Date Tank Last Used: 05/31/2002  
Date Tank Permanently Closed/ Removed: 08/06/2002  
Dt Tk Exp Brought InUse/Internal Tracking: Not reported  
Tank Fees Waived: Yes  
Expedite Closure On Tank?: No  
Responsible Person Expediting Closure: RB  
Temporary Status Verified Date: Not reported  
Admin Fee 585: Not reported  
Date Administratively Closed: Not reported  
Date Record Added: 11/08/2002  
Date Record Edited: 03/05/2015  
Person Adding/Editing Record: BROWN, R  
Date Of NFA Letter: 12/19/2014  
Is Tank Used For Emergency Generator: No  
Date Closure Notice Received: 05/03/2002  
Date Of Approval Letter: 2002-05-15 00:00:00  
Firm Closing Tank: PSI  
Date Closure Report Received: 2003-03-28 00:00:00  
Registration End Date: Not reported  
LockOut Flag: No

Comments: 4-21-03--rev. CR; asked for signed CR, disposal documentation of 330 gallons of fuel removed from USTs, hazardous waste manifest signed by the receiving facility, adjust T4 to compensate for off-site contamination (changes overall score from 85 to 70 and clean-up levels), and further SC/remediation documents to PM (BAS)--MP 11/19/2014 RMB. Outstanding closure issues adequately addressed in

Map ID  
Direction  
Distance  
Elevation

MAP FINDINGS

Site

Database(s)

EDR ID Number  
EPA ID Number

**ABANDONED WAREHOUSE (Continued)**

**U003877243**

closure report. 12/19/2014 RMB. Remediation concluded, no perceived outstanding closure issues for this tank at this time. If subsequent information becomes available to indicate that contamination may be present at the site at levels which may threaten human health or the environment, the Department may require additional investigation or site characterization and/or corrective action. Closure NFA date entered, no letter composed.

**Tank Compartment:**

Tanks Use: False  
Compartment No: 1  
Tank Compartment PK: 38381  
Tank PK: 38384  
Case Number: Not reported  
Compartment Status: Removed  
Compartment Temp Verified Dt: Not reported  
Capacity: 500  
Substance: Gasoline, Including Blends  
Substance Other: Not reported  
Hazardous Substance: Not reported  
Mixture: False  
Date of Last Use: 2002-05-31 00:00:00  
Pipe Installation Date: Not reported  
Pipe System: Not reported  
Pipe Material: Not reported  
Pipe Material Other: Not reported  
Pipe Protection: Not reported  
Pipe Protection Date: Not reported  
Pipe Double Wall: 0  
Spill Protection: False

**Tank Aug 2011:**

Facility Id: ST0021016  
Tank Id: 1  
Site Usage: Not reported  
Risk Type: Not reported  
Soil Type: Not reported  
GW Flow: Not reported  
Offsite Impact: Not reported  
Free Product: Not reported  
Drinking Water: Not reported  
Closed Under: Not reported  
No Drinking Wells: No  
No Buildings: No  
Vapor Barrier: 0  
St Louis Mo: No  
Special Well Area: No  
Surface Cap: No  
No Excavation: No

Facility Id: ST0021016  
Tank Id: 2  
Site Usage: Not reported  
Risk Type: Not reported  
Soil Type: Not reported  
GW Flow: Not reported

Map ID  
Direction  
Distance  
Elevation

MAP FINDINGS

Site

Database(s)

EDR ID Number  
EPA ID Number

**ABANDONED WAREHOUSE (Continued)**

**U003877243**

Offsite Impact: Not reported  
Free Product: Not reported  
Drinking Water: Not reported  
Closed Under: Not reported  
No Drinking Wells: No  
No Buildings: No  
Vapor Barrier: 0  
St Louis Mo: No  
Special Well Area: No  
Surface Cap: No  
No Excavation: No

Facility Id: ST0021016  
Tank Id: 3  
Site Usage: Not reported  
Risk Type: Not reported  
Soil Type: Not reported  
GW Flow: Not reported  
Offsite Impact: Not reported  
Free Product: Not reported  
Drinking Water: Not reported  
Closed Under: Not reported  
No Drinking Wells: No  
No Buildings: No  
Vapor Barrier: 0  
St Louis Mo: No  
Special Well Area: No  
Surface Cap: No  
No Excavation: No

**MO SPILLS:**

Facility ID: 0208061536BJA  
Regional Office: KCRO  
Spill Number: 0208061536BJA  
Date Reported: 08/06/2002  
Call Date/time: 15:36:00  
Lat/Long: 39.1107292 -94.569725  
UTM Zone For GPS: 15  
Discovery Date: 08/06/2002  
Email: False  
Is This A Continuous Release To Be Monitered?: False

71  
SSW  
1/4-1/2  
0.415 mi.  
2189 ft.

**R. DENNIS FOWLER-EST OF A.S. TOTERO  
601 MCGEE  
KANSAS CITY, MO 64106**

**LUST U003164684  
UST N/A**

**Relative:  
Higher  
Actual:  
871 ft.**

**LUST:**  
Facility ID: ST0009349  
Region: KC - Kansas City Regional Office  
Lat/Long (dms): Not reported  
Spill Number: Not reported  
Release Date: 09/28/1995  
Release Type: UNDERGROUND STORAGE TANK  
Date Cleanup Started: 09/28/1995  
Date Cleanup Finished: 02/01/1996  
Expedited: No

Map ID  
Direction  
Distance  
Elevation

MAP FINDINGS

Site

Database(s)

EDR ID Number  
EPA ID Number

**R. DENNIS FOWLER-EST OF A.S. TOTERO (Continued)**

**U003164684**

Expedited Date: Not reported  
Expenditures From The American Recovery and Reinvestment Act of 2009: No  
Reopened Date: Not reported  
Number Of Remediation Monitoring Wells: 0  
Active: No  
**Date Of NFA Letter From DNR: Not reported**  
Date Record Meets Archive Criteria: Not reported  
Remediation ID: R005528  
Rank: Not reported  
Emergency Response Date: Not reported  
Emergency Cleanup Start: Not reported  
Referred To DGLS for Investigation: Not reported  
Contractor Performing Clean Up: 151  
RBCA NFA: No  
Project Manager: L  
Next Correspondence/Update With Fac: Not reported  
Date Added: 06/30/1995  
Date Record Edited: 09/10/1997  
Person Adding Or Editing Record: N\$HARRJ  
Facility Sent To State Archive: Yes  
Date Remediation Unit Closed The File: Not reported  
Site Affectd By Funding Level From PSTIF: No  
General Comments: 12/07/96/JM/ Site Closed.

**UST:**

Facility ID: ST0009349  
Region: KC  
Easting: 363465.289  
Northing: 4329726.53  
Owner Of Geospatial Data: Hazardous Waste Program  
Geospatial Data Collected By: VANCE, S  
Date GIS Data Collected: 08/27/2013  
Lat/Long: 39.1062265 / -94.579536  
Lat/Long (dms): Not reported

**Tanks:**

**Owner:**

Owner ID: OW06628  
Owner Name: R. DENNIS FOWLER-EST OF A.S. TOTERO  
Owner Address: 601 MCGEE  
Owner City,St,Zip: KANSAS CITY, MO 64106  
Owner County Code: 95  
Owner Phone: 7372771  
Mail Was Not Deliverable: No  
Is Owner Active?: No  
Date Registration Received: Not reported  
Date Record Added: 1995-06-30 00:00:00  
Date Record Edited: 1999-03-23 00:00:00  
Name of Person Editing Record: NREQHW-FASTT

Tank ID: 1  
Tank Double Wall: -1  
Tank Type: Below Ground  
**Tank Status: Removed**  
Meet 98 Update Requirements: Not reported  
Date Tank Installed: Not reported

Map ID  
Direction  
Distance  
Elevation

MAP FINDINGS

Site

Database(s)

EDR ID Number  
EPA ID Number

**R. DENNIS FOWLER-EST OF A.S. TOTERO (Continued)**

**U003164684**

Tank Material:	Not reported
Code for Tank Material Manufacturer:	Not reported
Code for Tank Installer:	Not reported
Other Type Of Tank Material:	Not reported
Tank Internal Protection:	Not reported
Other Tank Internal Protection:	Not reported
Tank Internal Protection Date:	Not reported
Tank External Protection:	Not reported
Other Type Tank Extn Protec:	Not reported
Tank External Protec Date:	Not reported
Date Tank Last Used:	04/19/1996
Date Tank Permanently Closed/ Removed:	09/28/1996
Dt Tk Exp Brought InUse/Internal Tracking:	Not reported
Tank Fees Waived:	No
Expedite Closure On Tank?:	No
Responsible Person Expediting Closure:	Not reported
Temporary Status Verified Date:	Not reported
Admin Fee 585:	Not reported
Date Administratively Closed:	Not reported
Date Record Added:	06/30/1995
Date Record Edited:	Not reported
Person Adding/Editing Record:	Not reported
Date Of NFA Letter:	09/28/1996
Is Tank Used For Emergency Generator:	No
Date Closure Notice Received:	04/19/1996
Date Of Approval Letter:	1996-09-28 00:00:00
Firm Closing Tank:	KINGSTON ENVIRONMENTAL
Date Closure Report Received:	1995-11-06 00:00:00
Registration End Date:	Not reported
LockOut Flag:	No
Comments:	FINAL LETTER FOR 4-2,000 GAS.

**Tank Compartment:**

Tanks Use:	False
Compartment No:	1
Tank Compartment PK:	23088
Tank PK:	23088
Case Number:	Not reported
Compartment Status:	Removed
Compartment Temp Verified Dt:	Not reported
Capacity:	2000
Substance:	Other
Substance Other:	U.
Hazardous Substance:	Not reported
Mixture:	False
Date of Last Use:	1996-04-19 00:00:00
Pipe Installation Date:	Not reported
Pipe System:	Not reported
Pipe Material:	0
Pipe Material Other:	Not reported
Pipe Protection:	Not reported
Pipe Protection Date:	Not reported
Pipe Double Wall:	0
Spill Protection:	False

Owner:

Map ID  
Direction  
Distance  
Elevation

MAP FINDINGS

Site

Database(s)

EDR ID Number  
EPA ID Number

**R. DENNIS FOWLER-EST OF A.S. TOTERO (Continued)**

**U003164684**

Owner ID: OW06628  
Owner Name: R. DENNIS FOWLER-EST OF A.S. TOTERO  
Owner Address: 601 MCGEE  
Owner City,St,Zip: KANSAS CITY, MO 64106  
Owner County Code: 95  
Owner Phone: 7372771  
Mail Was Not Deliverable: No  
Is Owner Active?: No  
Date Registration Received: Not reported  
Date Record Added: 1995-06-30 00:00:00  
Date Record Edited: 1999-03-23 00:00:00  
Name of Person Editing Record: NREQHW-FASTT

Tank ID: 2  
Tank Double Wall: -1  
Tank Type: Below Ground  
**Tank Status: Removed**  
Meet 98 Update Requirements: Not reported  
Date Tank Installed: Not reported  
Tank Material: Not reported  
Code for Tank Material Manufacturer: Not reported  
Code for Tank Installer: Not reported  
Other Type Of Tank Material: Not reported  
Tank Internal Protection: Not reported  
Other Tank Internal Protection: Not reported  
Tank Internal Protection Date: Not reported  
Tank External Protection: Not reported  
Other Type Tank Extn Protec: Not reported  
Tank External Protec Date: Not reported  
Date Tank Last Used: 04/19/1996  
Date Tank Permanently Closed/ Removed: 09/28/1996  
Dt Tk Exp Brought InUse/Internal Tracking: Not reported  
Tank Fees Waived: No  
Expedite Closure On Tank?: No  
Responsible Person Expediting Closure: Not reported  
Temporary Status Verified Date: Not reported  
Admin Fee 585: Not reported  
Date Administratively Closed: Not reported  
Date Record Added: 06/30/1995  
Date Record Edited: Not reported  
Person Adding/Editing Record: Not reported  
Date Of NFA Letter: 09/28/1996  
Is Tank Used For Emergency Generator: No  
Date Closure Notice Received: 04/19/1996  
Date Of Approval Letter: 1996-09-28 00:00:00  
Firm Closing Tank: KINGSTON ENVIRONMENTAL  
Date Closure Report Received: 1995-11-06 00:00:00  
Registration End Date: Not reported  
LockOut Flag: No  
Comments: FINAL LETTER FOR 4-2,000 GAS.

Tank Compartment:  
Tanks Use: False  
Compartment No: 1  
Tank Compartment PK: 23089  
Tank PK: 23089  
Case Number: Not reported

Map ID  
Direction  
Distance  
Elevation

MAP FINDINGS

Site

Database(s)

EDR ID Number  
EPA ID Number

**R. DENNIS FOWLER-EST OF A.S. TOTERO (Continued)**

**U003164684**

Compartment Status: Removed  
Compartment Temp Verified Dt: Not reported  
Capacity: 2000  
Substance: Other  
Substance Other: U.  
Hazardous Substance: Not reported  
Mixture: False  
Date of Last Use: 1996-04-19 00:00:00  
Pipe Installation Date: Not reported  
Pipe System: Not reported  
Pipe Material: 0  
Pipe Material Other: Not reported  
Pipe Protection: Not reported  
Pipe Protection Date: Not reported  
Pipe Double Wall: 0  
Spill Protection: False

**Owner:**

Owner ID: OW06628  
Owner Name: R. DENNIS FOWLER-EST OF A.S. TOTERO  
Owner Address: 601 MCGEE  
Owner City,St,Zip: KANSAS CITY, MO 64106  
Owner County Code: 95  
Owner Phone: 7372771  
Mail Was Not Deliverable: No  
Is Owner Active?: No  
Date Registration Received: Not reported  
Date Record Added: 1995-06-30 00:00:00  
Date Record Edited: 1999-03-23 00:00:00  
Name of Person Editing Record: NREQHW-FASTT

Tank ID: 3  
Tank Double Wall: -1  
Tank Type: Below Ground  
**Tank Status: Removed**  
Meet 98 Update Requirements: Not reported  
Date Tank Installed: Not reported  
Tank Material: Not reported  
Code for Tank Material Manufacturer: Not reported  
Code for Tank Installer: Not reported  
Other Type Of Tank Material: Not reported  
Tank Internal Protection: Not reported  
Other Tank Internal Protection: Not reported  
Tank Internal Protection Date: Not reported  
Tank External Protection: Not reported  
Other Type Tank Extn Protec: Not reported  
Tank External Protec Date: Not reported  
Date Tank Last Used: 04/19/1996  
Date Tank Permanently Closed/ Removed: 09/28/1996  
Dt Tk Exp Brought InUse/Internal Tracking: Not reported  
Tank Fees Waived: No  
Expedite Closure On Tank?: No  
Responsible Person Expediting Closure: Not reported  
Temporary Status Verified Date: Not reported  
Admin Fee 585: Not reported

Map ID  
Direction  
Distance  
Elevation

MAP FINDINGS

Site

Database(s)

EDR ID Number  
EPA ID Number

**R. DENNIS FOWLER-EST OF A.S. TOTERO (Continued)**

**U003164684**

Date Administratively Closed: Not reported  
Date Record Added: 06/30/1995  
Date Record Edited: Not reported  
Person Adding/Editing Record: Not reported  
Date Of NFA Letter: 09/28/1996  
Is Tank Used For Emergency Generator: No  
Date Closure Notice Received: 04/19/1996  
Date Of Approval Letter: 1996-09-28 00:00:00  
Firm Closing Tank: KINGSTON ENVIRONMENTAL  
Date Closure Report Received: 1995-11-06 00:00:00  
Registration End Date: Not reported  
LockOut Flag: No  
Comments: FINAL LETTER FOR 4-2,000 GAS.

**Tank Compartment:**

Tanks Use: False  
Compartment No: 1  
Tank Compartment PK: 23090  
Tank PK: 23090  
Case Number: Not reported  
Compartment Status: Removed  
Compartment Temp Verified Dt: Not reported  
Capacity: 2000  
Substance: Other  
Substance Other: U.  
Hazardous Substance: Not reported  
Mixture: False  
Date of Last Use: 1996-04-19 00:00:00  
Pipe Installation Date: Not reported  
Pipe System: Not reported  
Pipe Material: 0  
Pipe Material Other: Not reported  
Pipe Protection: Not reported  
Pipe Protection Date: Not reported  
Pipe Double Wall: 0  
Spill Protection: False

**Owner:**

Owner ID: OW06628  
Owner Name: R. DENNIS FOWLER-EST OF A.S. TOTERO  
Owner Address: 601 MCGEE  
Owner City,St,Zip: KANSAS CITY, MO 64106  
Owner County Code: 95  
Owner Phone: 7372771  
Mail Was Not Deliverable: No  
Is Owner Active?: No  
Date Registration Received: Not reported  
Date Record Added: 1995-06-30 00:00:00  
Date Record Edited: 1999-03-23 00:00:00  
Name of Person Editing Record: NREQHW-FASTT

Tank ID: 4  
Tank Double Wall: -1  
Tank Type: Below Ground  
**Tank Status: Removed**

Map ID  
Direction  
Distance  
Elevation

MAP FINDINGS

Site

Database(s)

EDR ID Number  
EPA ID Number

**R. DENNIS FOWLER-EST OF A.S. TOTERO (Continued)**

**U003164684**

Meet 98 Update Requirements:	Not reported
Date Tank Installed:	Not reported
Tank Material:	Not reported
Code for Tank Material Manufacturer:	Not reported
Code for Tank Installer:	Not reported
Other Type Of Tank Material:	Not reported
Tank Internal Protection:	Not reported
Other Tank Internal Protection:	Not reported
Tank Internal Protection Date:	Not reported
Tank External Protection:	Not reported
Other Type Tank Extn Protec:	Not reported
Tank External Protec Date:	Not reported
Date Tank Last Used:	04/19/1996
Date Tank Permanently Closed/ Removed:	09/28/1996
Dt Tk Exp Brought InUse/Internal Tracking:	Not reported
Tank Fees Waived:	No
Expedite Closure On Tank?:	No
Responsible Person Expediting Closure:	Not reported
Temporary Status Verified Date:	Not reported
Admin Fee 585:	Not reported
Date Administratively Closed:	Not reported
Date Record Added:	06/30/1995
Date Record Edited:	Not reported
Person Adding/Editing Record:	Not reported
Date Of NFA Letter:	09/28/1996
Is Tank Used For Emergency Generator:	No
Date Closure Notice Received:	04/19/1996
Date Of Approval Letter:	1996-09-28 00:00:00
Firm Closing Tank:	KINGSTON ENVIRONMENTAL
Date Closure Report Received:	1995-11-06 00:00:00
Registration End Date:	Not reported
LockOut Flag:	No
Comments:	FINAL LETTER FOR 4-2,000 GAS.

**Tank Compartment:**

Tanks Use:	False
Compartment No:	1
Tank Compartment PK:	23091
Tank PK:	23091
Case Number:	Not reported
Compartment Status:	Removed
Compartment Temp Verified Dt:	Not reported
Capacity:	2000
Substance:	Other
Substance Other:	U.
Hazardous Substance:	Not reported
Mixture:	False
Date of Last Use:	1996-04-19 00:00:00
Pipe Installation Date:	Not reported
Pipe System:	Not reported
Pipe Material:	0
Pipe Material Other:	Not reported
Pipe Protection:	Not reported
Pipe Protection Date:	Not reported
Pipe Double Wall:	0
Spill Protection:	False

Map ID  
Direction  
Distance  
Elevation

MAP FINDINGS

Site

Database(s)

EDR ID Number  
EPA ID Number

**R. DENNIS FOWLER-EST OF A.S. TOTERO (Continued)**

**U003164684**

Tank Aug 2011:

Facility Id: ST0009349  
Tank Id: 1  
Site Usage: Not reported  
Risk Type: Not reported  
Soil Type: Not reported  
GW Flow: Not reported  
Offsite Impact: Not reported  
Free Product: Not reported  
Drinking Water: Not reported  
Closed Under: Not reported  
No Drinking Wells: No  
No Buildings: No  
Vapor Barrier: 0  
St Louis Mo: No  
Special Well Area: No  
Surface Cap: No  
No Excavation: No

Facility Id: ST0009349  
Tank Id: 2  
Site Usage: Not reported  
Risk Type: Not reported  
Soil Type: Not reported  
GW Flow: Not reported  
Offsite Impact: Not reported  
Free Product: Not reported  
Drinking Water: Not reported  
Closed Under: Not reported  
No Drinking Wells: No  
No Buildings: No  
Vapor Barrier: 0  
St Louis Mo: No  
Special Well Area: No  
Surface Cap: No  
No Excavation: No

Facility Id: ST0009349  
Tank Id: 3  
Site Usage: Not reported  
Risk Type: Not reported  
Soil Type: Not reported  
GW Flow: Not reported  
Offsite Impact: Not reported  
Free Product: Not reported  
Drinking Water: Not reported  
Closed Under: Not reported  
No Drinking Wells: No  
No Buildings: No  
Vapor Barrier: 0  
St Louis Mo: No  
Special Well Area: No  
Surface Cap: No  
No Excavation: No

Facility Id: ST0009349  
Tank Id: 4

Map ID  
Direction  
Distance  
Elevation

MAP FINDINGS

Site

Database(s)

EDR ID Number  
EPA ID Number

**R. DENNIS FOWLER-EST OF A.S. TOTERO (Continued)**

**U003164684**

Site Usage: Not reported  
Risk Type: Not reported  
Soil Type: Not reported  
GW Flow: Not reported  
Offsite Impact: Not reported  
Free Product: Not reported  
Drinking Water: Not reported  
Closed Under: Not reported  
No Drinking Wells: No  
No Buildings: No  
Vapor Barrier: 0  
St Louis Mo: No  
Special Well Area: No  
Surface Cap: No  
No Excavation: No

**72**  
**WSW**  
**1/4-1/2**  
**0.426 mi.**  
**2251 ft.**

**BULK DISTRIBUTION CENTERS INC**  
**151 WYANDOTTE ST**  
**KANSAS CITY, MO 64105**

**SEMS-ARCHIVE 1003876405**  
**RCRA NonGen / NLR MOD049574692**

**Relative:**  
**Higher**

SEMS Archive:

**Actual:**  
**820 ft.**

Site ID: 0700957  
EPA ID: MOD049574692  
Cong District: 05  
FIPS Code: 29095  
FF: N  
NPL: Not on the NPL  
Non NPL Status: NFRAP-Site does not qualify for the NPL based on existing information  
Latitude: 39.111111  
Longitude: -94.588333

SEMS Archive Detail:

Region: 07  
Site ID: 0700957  
EPA ID: MOD049574692  
Site Name: BULK DISTRIBUTION CENTERS INC  
NPL: N  
FF: N  
OU: 00  
Action Code: VS  
Action Name: ARCH SITE  
SEQ: 1  
Start Date: Not reported  
Finish Date: 1984-06-01 05:00:00  
Qual: Not reported  
Current Action Lead: EPA Perf In-Hse

Region: 07  
Site ID: 0700957  
EPA ID: MOD049574692  
Site Name: BULK DISTRIBUTION CENTERS INC  
NPL: N  
FF: N  
OU: 00  
Action Code: DS  
Action Name: DISCVRY

Map ID  
Direction  
Distance  
Elevation

MAP FINDINGS

Site

Database(s)

EDR ID Number  
EPA ID Number

**BULK DISTRIBUTION CENTERS INC (Continued)**

**1003876405**

SEQ: 1  
Start Date: 1980-07-01 04:00:00  
Finish Date: 1980-07-01 04:00:00  
Qual: Not reported  
Current Action Lead: EPA Perf  
  
Region: 07  
Site ID: 0700957  
EPA ID: MOD049574692  
Site Name: BULK DISTRIBUTION CENTERS INC  
NPL: N  
FF: N  
OU: 00  
Action Code: PA  
Action Name: PA  
SEQ: 1  
Start Date: 1984-06-01 05:00:00  
Finish Date: 1984-06-01 05:00:00  
Qual: N  
Current Action Lead: EPA Perf

**RCRA NonGen / NLR:**

Date form received by agency: 05/01/2003  
Facility name: BULK DISTRIBUTION CENTERS INC  
Facility address: 151 WYANDOTTE ST  
KANSAS CITY, MO 64105  
  
EPA ID: MOD049574692  
Mailing address: P O BOX 23144  
KANSAS CITY, MO 64141  
  
Contact: MIKE TARWATER  
Contact address: PO BOX 23144  
KANSAS CITY, MO 64141  
  
Contact country: US  
Contact telephone: 816-471-2645  
Contact email: Not reported  
EPA Region: 07  
Classification: Non-Generator  
Description: Handler: Non-Generators do not presently generate hazardous waste

**Owner/Operator Summary:**

Owner/operator name: BULK DISTRIBUTION CENTERS INC  
Owner/operator address: Not reported  
Not reported  
  
Owner/operator country: Not reported  
Owner/operator telephone: Not reported  
Owner/operator email: Not reported  
Owner/operator fax: Not reported  
Owner/operator extension: Not reported  
Legal status: Private  
Owner/Operator Type: Operator  
Owner/Op start date: 05/01/2003  
Owner/Op end date: Not reported  
  
Owner/operator name: BULK DISTRIBUTION CENTERS INC  
Owner/operator address: Not reported

Map ID  
Direction  
Distance  
Elevation

MAP FINDINGS

Site

Database(s)

EDR ID Number  
EPA ID Number

**BULK DISTRIBUTION CENTERS INC (Continued)**

**1003876405**

Owner/operator country: Not reported  
Owner/operator telephone: Not reported  
Owner/operator email: Not reported  
Owner/operator fax: Not reported  
Owner/operator extension: Not reported  
Legal status: Private  
Owner/Operator Type: Owner  
Owner/Op start date: 05/01/2003  
Owner/Op end date: Not reported

**Handler Activities Summary:**

U.S. importer of hazardous waste: No  
Mixed waste (haz. and radioactive): No  
Recycler of hazardous waste: No  
Transporter of hazardous waste: No  
Treater, storer or disposer of HW: No  
Underground injection activity: No  
On-site burner exemption: No  
Furnace exemption: No  
Used oil fuel burner: No  
Used oil processor: No  
User oil refiner: No  
Used oil fuel marketer to burner: No  
Used oil Specification marketer: No  
Used oil transfer facility: No  
Used oil transporter: No

**Historical Generators:**

Date form received by agency: 08/26/1993  
Site name: BULK DISTRIBUTION CENTERS INC  
Classification: Small Quantity Generator

Date form received by agency: 03/03/1981  
Site name: BULK DISTRIBUTION CENTERS INC  
Classification: Not a generator, verified

Date form received by agency: 07/22/1980  
Site name: BULK DISTRIBUTION CENTERS INC  
Classification: Not a generator, verified

Violation Status: No violations found

73  
WSW  
1/4-1/2  
0.453 mi.  
2394 ft.

**WYANDOTTE 300 PROJECT  
300 WYANDOTTE STREET  
KANSAS CITY, MO 64105**

**VCP S106449708  
SMARS N/A**

**Relative:  
Higher**

**Actual:  
832 ft.**

VCP:  
Northing: 4330032.5809  
Easting: 362975.9623  
Facility Status: Cert. of Completion Issued  
Activity Use: Not reported  
Manager: Christine O'Keefe  
Cert. of completion issued: 12/30/2004  
Application Received: 5/19/2004  
State Funded: Not reported

Map ID  
Direction  
Distance  
Elevation

MAP FINDINGS

Site

Database(s)

EDR ID Number  
EPA ID Number

**WYANDOTTE 300 PROJECT (Continued)**

**S106449708**

Federal Funded: Not reported  
Acreage: 1.18  
Operable Unit: Wyandotte 300 Project  
Site Description: This site is a 1.18 acre unimproved tract with historical features, such as: three concrete walls, concrete entrances and an asphalt parking. Historical use of property has included a warehouse, theatre, saloon and a couple of trucking companies. All structures were removed prior to 2002. A tank-like structure associated with the Mid-Continent Refrigeration Company is located on the site. An electroplating facility is located south of the property. Terracon collected soil and groundwater samples across the site. Tetrachloroethene (PCE) was detected in the groundwater at the northwest corner close to the Groundwater Target Concentrations (GTARC). Soil present in the northwest corner showed total petroleum hydrocarbons (TPH) in a localized area of fill at 8 to 10 feet below ground surface.  
Contaminant: Petroleum - misc,TCE

**SMARS:**

SM Number: 11187  
CERCLIS: Not reported  
Ownership: VCP  
Superfund Ownership: No  
Voluntary Cleanup Ownership: Yes  
Federal Facilities Ownership: No  
Permits Ownership: No  
NPL Date: Not reported  
Tank Site Identification #: Not reported  
Tank Remediation #: Not reported  
Registry: No  
Site Code: Not reported  
Other Site Code: Not reported

**S74**  
**South**  
**1/4-1/2**  
**0.454 mi.**  
**2396 ft.**

**MCCOWN GORDON HEADQUARTERS**  
**422 ADMIRAL**  
**KANSAS CITY, MO 64106**

**VCP**  
**BROWNFIELDS**  
**AIRS**  
**SMARS**

**S106227782**  
**N/A**

**Site 1 of 2 in cluster S**

**Relative:**  
**Higher**  
**Actual:**  
**894 ft.**

VCP:  
Northing: 4329680.4995  
Easting: 363686.86918  
Facility Status: Cert. of Completion Issued  
Activity Use: Not reported  
Manager: Christine O'Keefe  
Cert. of completion issued: 1/12/2005  
Application Received: 3/4/2004  
State Funded: Yes  
Federal Funded: Not reported  
Acreage: 0.3  
Operable Unit: McCown Gordon Headquarters  
Site Description: This site includes a three-story building and an old wooden storage shed located on a 0.3 acre tract of land.  
Contaminant: Metals,Petroleum - misc

**MO BROWNFIELD:**

Northing: 4329680.4995

Map ID  
Direction  
Distance  
Elevation

MAP FINDINGS

Site

Database(s)

EDR ID Number  
EPA ID Number

**MCCOWN GORDON HEADQUARTERS (Continued)**

**S106227782**

Easting: 363686.86918  
Operable Unit: McCown Gordon Headquarters  
State Funded: Yes  
Federal Funded: Not reported

**AIRS:**

Year: Not reported  
Facility ID: AP0000952045  
Start Review Date: 09/10/1997  
Program ID: EX199903168  
Complete Date: 09/10/1997  
Country: Not reported  
Permit Number: OP  
Step Name: AP: Received Intermediate OP Issued  
Permittee Name: AOP: Intermediate Operating Permit  
SA Description: Not reported  
Locator X: 422 Admiral Blvd  
Expiration Date: Not reported  
Received Submittal Date: 09/10/1997  
Description: Nameplates  
Contact Name: Kansas City Air Quality Section  
Cons Name: Not reported  
Port Cnty: Not reported  
Permit Code: AOPINT  
FIPS Plant: 0952045  
Contact Code: APKCA  
Days From Start: 6487  
Days From Completion: Not reported  
Number of Days: 6487  
Organization Formal Name: Not reported  
Affiliation Type Code: Not reported  
Facility Category Code: Not reported  
Facility Site Status Code: Not reported  
Facility Site Status Code Year: Not reported  
Facility Site Comment: Not reported  
NAICS Code: Not reported  
Supplemental Location Text: Not reported  
Latitude: Not reported  
Longitude: Not reported

**SMARS:**

SM Number: 11176  
CERCLIS: Not reported  
Ownership: VCP  
Superfund Ownership: No  
Voluntary Cleanup Ownership: Yes  
Federal Facilities Ownership: No  
Permits Ownership: No  
NPL Date: Not reported  
Tank Site Identification #: Not reported  
Tank Remediation #: Not reported  
Registry: No  
Site Code: Not reported  
Other Site Code: Not reported

Map ID  
Direction  
Distance  
Elevation

MAP FINDINGS

EDR ID Number  
EPA ID Number

**S75**  
**South**  
**1/4-1/2**  
**0.454 mi.**  
**2396 ft.**

**422 ADMIRAL PROPERTY**  
**422 ADMIRAL**  
**KANSAS CITY, MO 64106**  
**Site 2 of 2 in cluster S**

**US BROWNFIELDS**  
**FINDS**  
**1023618824**  
**N/A**

**Relative:**  
**Higher**

US BROWNFIELDS:

**Actual:**  
**894 ft.**

Property Name: 422 ADMIRAL PROPERTY  
Recipient Name: Kansas City Office of Environmental Management  
Grant Type: Assessment  
Property Number: Not reported  
Parcel size: Not reported  
Latitude: 39.105363  
Longitude: -94.57789  
HCM Label: Not reported  
Map Scale: Not reported  
Point of Reference: Not reported  
Highlights: Not reported  
Datum: Not reported  
Acres Property ID: 14034  
IC Data Access: Not reported  
Start Date: Not reported  
Redev Completion Date: Not reported  
Completed Date: Not reported  
Acres Cleaned Up: Not reported  
Cleanup Funding: Not reported  
Cleanup Funding Source: Not reported  
Assessment Funding: Not reported  
Assessment Funding Source: Not reported  
Redevelopment Funding: Not reported  
Redev. Funding Source: Not reported  
Redev. Funding Entity Name: Not reported  
Redevelopment Start Date: Not reported  
Assessment Funding Entity: Not reported  
Cleanup Funding Entity: Not reported  
Grant Type: N/A  
Accomplishment Type: Not reported  
Accomplishment Count: 0  
Cooperative Agreement Number: 99733701  
Start Date: Not reported  
Ownership Entity: Not reported  
Completion Date: Not reported  
Current Owner: Admiral LLC  
Did Owner Change: Not reported  
Cleanup Required: Y  
Video Available: Not reported  
Photo Available: Not reported  
Institutional Controls Required: Not reported  
IC Category Proprietary Controls: Not reported  
IC Cat. Info. Devices: Not reported  
IC Cat. Gov. Controls: Not reported  
IC Cat. Enforcement Permit Tools: Not reported  
IC in place date: Not reported  
IC in place: U  
State/tribal program date: Not reported  
State/tribal program ID: Not reported  
State/tribal NFA date: Not reported  
Air contaminated: Not reported  
Air cleaned: Not reported

Map ID  
Direction  
Distance  
Elevation

MAP FINDINGS

Site

Database(s)

EDR ID Number  
EPA ID Number

**422 ADMIRAL PROPERTY (Continued)**

**1023618824**

Asbestos found:	Not reported
Asbestos cleaned:	Not reported
Controlled substance found:	Not reported
Controlled substance cleaned:	Not reported
Drinking water affected:	Not reported
Drinking water cleaned:	Not reported
Groundwater affected:	Not reported
Groundwater cleaned:	Not reported
Lead contaminant found:	Not reported
Lead cleaned up:	Not reported
No media affected:	Not reported
Unknown media affected:	Not reported
Other cleaned up:	Not reported
Other metals found:	Not reported
Other metals cleaned:	Not reported
Other contaminants found:	Not reported
Other contams found description:	Not reported
PAHs found:	Not reported
PAHs cleaned up:	Not reported
PCBs found:	Not reported
PCBs cleaned up:	Not reported
Petro products found:	Not reported
Petro products cleaned:	Not reported
Sediments found:	Not reported
Sediments cleaned:	Not reported
Soil affected:	Not reported
Soil cleaned up:	Not reported
Surface water cleaned:	Not reported
VOCs found:	Not reported
VOCs cleaned:	Not reported
Cleanup other description:	Not reported
Num. of cleanup and re-dev. jobs:	Not reported
Past use greenspace acreage:	Not reported
Past use residential acreage:	Not reported
Surface Water:	Not reported
Past use commercial acreage:	Not reported
Past use industrial acreage:	Not reported
Future use greenspace acreage:	Not reported
Future use residential acreage:	Not reported
Future use commercial acreage:	Not reported
Future use industrial acreage:	Not reported
Greenspace acreage and type:	Not reported
Superfund Fed. landowner flag:	Not reported
Arsenic cleaned up:	Not reported
Cadmium cleaned up:	Not reported
Chromium cleaned up:	Not reported
Copper cleaned up:	Not reported
Iron cleaned up:	Not reported
mercury cleaned up:	Not reported
Nickel Cleaned Up:	Not reported
No clean up:	Not reported
Pesticides cleaned up:	Not reported
Selenium cleaned up:	Not reported
SVOCs cleaned up:	Not reported
Unknown clean up:	Not reported
Arsenic contaminant found:	Not reported
Cadmium contaminant found:	Not reported

Map ID  
Direction  
Distance  
Elevation

MAP FINDINGS

Site

Database(s)

EDR ID Number  
EPA ID Number

**422 ADMIRAL PROPERTY (Continued)**

**1023618824**

Chromium contaminant found:	Not reported
Copper contaminant found:	Not reported
Iron contaminant found:	Not reported
Mercury contaminant found:	Not reported
Nickel contaminant found:	Not reported
No contaminant found:	Not reported
Pesticides contaminant found:	Not reported
Selenium contaminant found:	Not reported
SVOCs contaminant found:	Not reported
Unknown contaminant found:	Not reported
Future Use: Multistory	Not reported
Media affected Bluiding Material:	Not reported
Media affected indoor air:	Not reported
Building material media cleaned up:	Not reported
Indoor air media cleaned up:	Not reported
Unknown media cleaned up:	Not reported
Past Use: Multistory	Not reported
Property Description:	Not reported
Below Poverty Number:	861
Below Poverty Percent:	19.9%
Meidan Income:	7526
Meidan Income Number:	1555
Meidan Income Percent:	35.9%
Vacant Housing Number:	509
Vacant Housing Percent:	17.0%
Unemployed Number:	201
Unemployed Percent:	4.6%

**FINDS:**

Registry ID: 110060484220

**Environmental Interest/Information System**

US EPA Assessment, Cleanup and Redevelopment Exchange System (ACRES)  
is an federal online database for Brownfields Grantees to  
electronically submit data directly to EPA.

[Click this hyperlink](#) while viewing on your computer to access  
additional FINDS: detail in the EDR Site Report.

**76**  
**SSW**  
**1/4-1/2**  
**0.464 mi.**  
**2448 ft.**

**COLOR WORKS COMPANY**  
**100 E 7TH ST.**  
**KANSAS CITY, MO 64106**

**LUST** **U003980603**  
**UST** **N/A**

**Relative:**  
**Higher**  
**Actual:**  
**870 ft.**

**LUST:**

Facility ID:	ST5700160
Region:	KC - Kansas City Regional Office
Lat/Long (dms):	Not reported
Spill Number:	Not reported
Release Date:	08/21/1990
Release Type:	UNDERGROUND STORAGE TANK
Date Cleanup Started:	06/20/1990
Date Cleanup Finished:	08/28/1990
Expedited:	No

Map ID  
Direction  
Distance  
Elevation

MAP FINDINGS

Site

Database(s)

EDR ID Number  
EPA ID Number

**COLOR WORKS COMPANY (Continued)**

**U003980603**

Expedited Date: Not reported  
Expenditures From The American Recovery and Reinvestment Act of 2009: No  
Reopened Date: Not reported  
Number Of Remediation Monitoring Wells: 0  
Active: No  
**Date Of NFA Letter From DNR: Not reported**  
Date Record Meets Archive Criteria: Not reported  
Remediation ID: R001806  
Rank: Not reported  
Emergency Response Date: Not reported  
Emergency Cleanup Start: Not reported  
Referred To DGLS for Investigation: Not reported  
Contractor Performing Clean Up: Not reported  
RBCA NFA: No  
Project Manager: L  
Next Correspondence/Update With Fac: Not reported  
Date Added: 06/30/1995  
Date Record Edited: 08/10/1998  
Person Adding Or Editing Record: N\$GARRV1  
Facility Sent To State Archive: Yes  
Date Remediation Unit Closed The File: Not reported  
Site Affectd By Funding Level From PSTIF: No  
General Comments: Not reported

**UST:**

Facility ID: ST5700160  
Region: KC  
Easting: 363273.63  
Northing: 4329697.67  
Owner Of Geospatial Data: Hazardous Waste Program  
Geospatial Data Collected By: VANCE, S  
Date GIS Data Collected: 08/27/2013  
Lat/Long: 39.1055025 / -94.581822  
Lat/Long (dms): Not reported

**Tanks:**

**Owner:**

Owner ID: Not reported  
Owner Name: Not reported  
Owner Address: Not reported  
Owner City,St,Zip: Not reported  
Owner County Code: Not reported  
Owner Phone: Not reported  
Mail Was Not Deliverable: Not reported  
Is Owner Active?: Not reported  
Date Registration Received: Not reported  
Date Record Added: Not reported  
Date Record Edited: Not reported  
Name of Person Editing Record: Not reported

Tank ID: Not reported  
Tank Double Wall: Not reported  
Tank Type: Not reported  
**Tank Status: Not reported**  
Meet 98 Update Requirements: Not reported  
Date Tank Installed: Not reported

Map ID  
Direction  
Distance  
Elevation

MAP FINDINGS

Site

Database(s)

EDR ID Number  
EPA ID Number

**COLOR WORKS COMPANY (Continued)**

**U003980603**

Tank Material:	Not reported	
Code for Tank Material Manufacturer:	Not reported	
Code for Tank Installer:	Not reported	
Other Type Of Tank Material:	Not reported	
Tank Internal Protection:	Not reported	
Other Tank Internal Protection:	Not reported	
Tank Internal Protection Date:	Not reported	
Tank External Protection:	Not reported	
Other Type Tank Extn Protec:	Not reported	
Tank External Protec Date:	Not reported	
Date Tank Last Used:	Not reported	
Date Tank Permanently Closed/ Removed:	Not reported	
Dt Tk Exp Brought InUse/Internal Tracking:		Not reported
Tank Fees Waived:	Not reported	
Expedite Closure On Tank?:	Not reported	
Responsible Person Expediting Closure:	Not reported	
Temporary Status Verified Date:	Not reported	
Admin Fee 585:	Not reported	
Date Administratively Closed:	Not reported	
Date Record Added:	Not reported	
Date Record Edited:	Not reported	
Person Adding/Editing Record:	Not reported	
Date Of NFA Letter:	Not reported	
Is Tank Used For Emergency Generator:	Not reported	
Date Closure Notice Received:	Not reported	
Date Of Approval Letter:	Not reported	
Firm Closing Tank:	Not reported	
Date Closure Report Received:	Not reported	
Registration End Date:	Not reported	
LockOut Flag:	Not reported	
Comments:	Not reported	

**Tank Aug 2011:**

Facility Id:	ST5700160
Tank Id:	Not reported
Site Usage:	Not reported
Risk Type:	Not reported
Soil Type:	Not reported
GW Flow:	Not reported
Offsite Impact:	Not reported
Free Product:	Not reported
Drinking Water:	Not reported
Closed Under:	Not reported
No Drinking Wells:	Not reported
No Buildings:	Not reported
Vapor Barrier:	Not reported
St Louis Mo:	Not reported
Special Well Area:	Not reported
Surface Cap:	Not reported
No Excavation:	Not reported

Map ID  
Direction  
Distance  
Elevation

MAP FINDINGS

Site

Database(s)

EDR ID Number  
EPA ID Number

**77**  
**SW**  
**1/4-1/2**  
**0.486 mi.**  
**2568 ft.**

**DOWNTOWN TEXACO SERVICE**  
**600 MAIN ST**  
**KANSAS CITY, MO 64105**

**LUST**  
**UST**  
**U001159706**  
**N/A**

**Relative:**  
**Higher**  
**Actual:**  
**828 ft.**

**LUST:**

Facility ID: ST0003020  
Region: KC - Kansas City Regional Office  
Lat/Long (dms): Not reported  
Spill Number: 960311-1210-EEG  
Release Date: 05/01/1992  
Release Type: UNDERGROUND STORAGE TANK  
Date Cleanup Started: 04/30/1992  
Date Cleanup Finished: 10/29/1998  
Expedited: No  
Expedited Date: Not reported  
Expenditures From The American Recovery and Reinvestment Act of 2009: No  
Reopened Date: Not reported  
Number Of Remediation Monitoring Wells: 0  
Active: No  
**Date Of NFA Letter From DNR: 1998-10-29 00:00:00**  
Date Record Meets Archive Criteria: Not reported  
Remediation ID: R003275  
Rank: Not reported  
Emergency Response Date: Not reported  
Emergency Cleanup Start: Not reported  
Referred To DGLS for Investigation: Not reported  
Contractor Performing Clean Up: 163  
RBCA NFA: No  
Project Manager: L  
Next Correspondence/Update With Fac: Not reported  
Date Added: 06/30/1995  
Date Record Edited: 02/26/2018  
Person Adding Or Editing Record: LUTHER, L  
Facility Sent To State Archive: Yes  
Date Remediation Unit Closed The File: Not reported  
Site Affectd By Funding Level From PSTIF: No  
General Comments: 10/26/98 JP closed site.

**UST:**

Facility ID: ST0003020  
Region: KC  
Easting: 363050.950  
Northing: 4329724.87  
Owner Of Geospatial Data: Hazardous Waste Program  
Geospatial Data Collected By: VANCE, S  
Date GIS Data Collected: 08/27/2013  
Lat/Long: 39.1063266 / -94.583135  
Lat/Long (dms): Not reported

**Tanks:**

**Owner:**

Owner ID: OW01935  
Owner Name: DOWNTOWN REDEVELOPMENT CORP  
Owner Address: 911 MAIN, SUITE 102  
Owner City, St, Zip: KANSAS CITY, MO 64105  
Owner County Code: 95  
Owner Phone: 4218255

Map ID  
Direction  
Distance  
Elevation

MAP FINDINGS

Site

Database(s)

EDR ID Number  
EPA ID Number

**DOWNTOWN TEXACO SERVICE (Continued)**

**U001159706**

Mail Was Not Deliverable: No  
Is Owner Active?: No  
Date Registration Received: Not reported  
Date Record Added: 1995-06-30 00:00:00  
Date Record Edited: 1996-06-14 00:00:00  
Name of Person Editing Record: Not reported

Tank ID: 1  
Tank Double Wall: 0  
Tank Type: Below Ground  
**Tank Status: Removed**  
Meet 98 Update Requirements: Not reported  
Date Tank Installed: 01/01/1966  
Tank Material: Steel  
Code for Tank Material Manufacturer: Not reported  
Code for Tank Installer: Not reported  
Other Type Of Tank Material: Not reported  
Tank Internal Protection: Not reported  
Other Tank Internal Protection: Not reported  
Tank Internal Protection Date: Not reported  
Tank External Protection: Not reported  
Other Type Tank Extn Protec: Not reported  
Tank External Protec Date: Not reported  
Date Tank Last Used: 01/01/1992  
Date Tank Permanently Closed/ Removed: 08/03/1992  
Dt Tk Exp Brought InUse/Internal Tracking: Not reported  
Tank Fees Waived: No  
Expedite Closure On Tank?: No  
Responsible Person Expediting Closure: Not reported  
Temporary Status Verified Date: Not reported  
Admin Fee 585: Not reported  
Date Administratively Closed: Not reported  
Date Record Added: 06/30/1995  
Date Record Edited: 02/26/2018  
Person Adding/Editing Record: LUTHER, L  
Date Of NFA Letter: 10/29/1998  
Is Tank Used For Emergency Generator: No  
Date Closure Notice Received: 04/08/1992  
Date Of Approval Letter: 1992-08-03 00:00:00  
Firm Closing Tank: J-K PETROLEUM  
Date Closure Report Received: Not reported  
Registration End Date: Not reported  
LockOut Flag: No  
Comments: 2-6000 GAL GAS

Tank Compartment:  
Tanks Use: False  
Compartment No: 1  
Tank Compartment PK: 7194  
Tank PK: 7194  
Case Number: Not reported  
Compartment Status: Removed  
Compartment Temp Verified Dt: Not reported  
Capacity: 6000  
Substance: Gasoline, Including Blends  
Substance Other: Not reported  
Hazardous Substance: Not reported

Map ID  
Direction  
Distance  
Elevation

MAP FINDINGS

Site

Database(s)

EDR ID Number  
EPA ID Number

**DOWNTOWN TEXACO SERVICE (Continued)**

**U001159706**

Mixture: False  
Date of Last Use: 1992-01-01 00:00:00  
Pipe Installation Date: Not reported  
Pipe System: Not reported  
Pipe Material: 1  
Pipe Material Other: Not reported  
Pipe Protection: Not reported  
Pipe Protection Date: Not reported  
Pipe Double Wall: 0  
Spill Protection: False

**Owner:**

Owner ID: OW01935  
Owner Name: DOWNTOWN REDEVELOPMENT CORP  
Owner Address: 911 MAIN, SUITE 102  
Owner City,St,Zip: KANSAS CITY, MO 64105  
Owner County Code: 95  
Owner Phone: 4218255  
Mail Was Not Deliverable: No  
Is Owner Active?: No  
Date Registration Received: Not reported  
Date Record Added: 1995-06-30 00:00:00  
Date Record Edited: 1996-06-14 00:00:00  
Name of Person Editing Record: Not reported

Tank ID: 2  
Tank Double Wall: 0  
Tank Type: Below Ground  
**Tank Status: Removed**  
Meet 98 Update Requirements: Not reported  
Date Tank Installed: 01/01/1966  
Tank Material: Steel  
Code for Tank Material Manufacturer: Not reported  
Code for Tank Installer: Not reported  
Other Type Of Tank Material: Not reported  
Tank Internal Protection: Not reported  
Other Tank Internal Protection: Not reported  
Tank Internal Protection Date: Not reported  
Tank External Protection: Not reported  
Other Type Tank Extn Protec: Not reported  
Tank External Protec Date: Not reported  
Date Tank Last Used: 01/01/1992  
Date Tank Permanently Closed/ Removed: 08/03/1992  
Dt Tk Exp Brought InUse/Internal Tracking: Not reported  
Tank Fees Waived: No  
Expedite Closure On Tank?: No  
Responsible Person Expediting Closure: Not reported  
Temporary Status Verified Date: Not reported  
Admin Fee 585: Not reported  
Date Administratively Closed: Not reported  
Date Record Added: 06/30/1995  
Date Record Edited: 02/26/2018  
Person Adding/Editing Record: LUTHER, L  
Date Of NFA Letter: 10/29/1998  
Is Tank Used For Emergency Generator: No

Map ID  
Direction  
Distance  
Elevation

MAP FINDINGS

Site

Database(s)

EDR ID Number  
EPA ID Number

**DOWNTOWN TEXACO SERVICE (Continued)**

**U001159706**

Date Closure Notice Received: 04/08/1992  
Date Of Approval Letter: 1992-08-03 00:00:00  
Firm Closing Tank: J-K PETROLEUM  
Date Closure Report Received: Not reported  
Registration End Date: Not reported  
LockOut Flag: No  
Comments: 2-6000 GAL GAS

**Tank Compartment:**

Tanks Use: False  
Compartment No: 1  
Tank Compartment PK: 7195  
Tank PK: 7195  
Case Number: Not reported  
Compartment Status: Removed  
Compartment Temp Verified Dt: Not reported  
Capacity: 6000  
Substance: Gasoline, Including Blends  
Substance Other: Not reported  
Hazardous Substance: Not reported  
Mixture: False  
Date of Last Use: 1992-01-01 00:00:00  
Pipe Installation Date: Not reported  
Pipe System: Not reported  
Pipe Material: 1  
Pipe Material Other: Not reported  
Pipe Protection: Not reported  
Pipe Protection Date: Not reported  
Pipe Double Wall: 0  
Spill Protection: False

**Owner:**

Owner ID: OW01935  
Owner Name: DOWNTOWN REDEVELOPMENT CORP  
Owner Address: 911 MAIN, SUITE 102  
Owner City,St,Zip: KANSAS CITY, MO 64105  
Owner County Code: 95  
Owner Phone: 4218255  
Mail Was Not Deliverable: No  
Is Owner Active?: No  
Date Registration Received: Not reported  
Date Record Added: 1995-06-30 00:00:00  
Date Record Edited: 1996-06-14 00:00:00  
Name of Person Editing Record: Not reported

Tank ID: 3  
Tank Double Wall: 0  
Tank Type: Below Ground  
**Tank Status: Removed**  
Meet 98 Update Requirements: Not reported  
Date Tank Installed: 01/01/1978  
Tank Material: Fiberglass  
Code for Tank Material Manufacturer: Not reported  
Code for Tank Installer: Not reported  
Other Type Of Tank Material: Not reported

Map ID  
Direction  
Distance  
Elevation

MAP FINDINGS

Site

Database(s)

EDR ID Number  
EPA ID Number

**DOWNTOWN TEXACO SERVICE (Continued)**

**U001159706**

Tank Internal Protection:	Not reported
Other Tank Internal Protection:	Not reported
Tank Internal Protection Date:	Not reported
Tank External Protection:	Not reported
Other Type Tank Extn Protec:	Not reported
Tank External Protec Date:	Not reported
Date Tank Last Used:	Not reported
Date Tank Permanently Closed/ Removed:	03/15/1996
Dt Tk Exp Brought InUse/Internal Tracking:	Not reported
Tank Fees Waived:	No
Expedite Closure On Tank?:	No
Responsible Person Expediting Closure:	Not reported
Temporary Status Verified Date:	Not reported
Admin Fee 585:	Not reported
Date Administratively Closed:	Not reported
Date Record Added:	06/30/1995
Date Record Edited:	02/26/2018
Person Adding/Editing Record:	LUTHER, L
Date Of NFA Letter:	10/29/1998
Is Tank Used For Emergency Generator:	No
Date Closure Notice Received:	Not reported
Date Of Approval Letter:	Not reported
Firm Closing Tank:	Not reported
Date Closure Report Received:	Not reported
Registration End Date:	Not reported
LockOut Flag:	No
Comments:	Not reported

**Tank Compartment:**

Tanks Use:	False
Compartment No:	1
Tank Compartment PK:	7196
Tank PK:	7196
Case Number:	Not reported
Compartment Status:	Removed
Compartment Temp Verified Dt:	Not reported
Capacity:	10000
Substance:	Gasoline, Including Blends
Substance Other:	Not reported
Hazardous Substance:	Not reported
Mixture:	False
Date of Last Use:	Not reported
Pipe Installation Date:	Not reported
Pipe System:	Not reported
Pipe Material:	2
Pipe Material Other:	Not reported
Pipe Protection:	Not reported
Pipe Protection Date:	Not reported
Pipe Double Wall:	0
Spill Protection:	False

**Owner:**

Owner ID:	OW01935
Owner Name:	DOWNTOWN REDEVELOPMENT CORP
Owner Address:	911 MAIN, SUITE 102
Owner City,St,Zip:	KANSAS CITY, MO 64105

Map ID  
Direction  
Distance  
Elevation

MAP FINDINGS

Site

Database(s)

EDR ID Number  
EPA ID Number

**DOWNTOWN TEXACO SERVICE (Continued)**

**U001159706**

Owner County Code: 95  
Owner Phone: 4218255  
Mail Was Not Deliverable: No  
Is Owner Active?: No  
Date Registration Received: Not reported  
Date Record Added: 1995-06-30 00:00:00  
Date Record Edited: 1996-06-14 00:00:00  
Name of Person Editing Record: Not reported

Tank ID: 4  
Tank Double Wall: 0  
Tank Type: Below Ground

**Tank Status: Removed**

Meet 98 Update Requirements: Not reported  
Date Tank Installed: 05/01/1992  
Tank Material: Fiberglass  
Code for Tank Material Manufacturer: Not reported  
Code for Tank Installer: Not reported  
Other Type Of Tank Material: Not reported  
Tank Internal Protection: Not reported  
Other Tank Internal Protection: Not reported  
Tank Internal Protection Date: Not reported  
Tank External Protection: Not reported  
Other Type Tank Extn Protec: Not reported  
Tank External Protec Date: Not reported  
Date Tank Last Used: 03/09/1996  
Date Tank Permanently Closed/ Removed: 02/17/1997

Dt Tk Exp Brought InUse/Internal Tracking: Not reported

Tank Fees Waived: No  
Expedite Closure On Tank?: No  
Responsible Person Expediting Closure: Not reported  
Temporary Status Verified Date: Not reported  
Admin Fee 585: Not reported  
Date Administratively Closed: Not reported  
Date Record Added: 06/30/1995  
Date Record Edited: 02/26/2018  
Person Adding/Editing Record: LUTHER, L  
Date Of NFA Letter: 10/29/1998  
Is Tank Used For Emergency Generator: No  
Date Closure Notice Received: 01/17/1997  
Date Of Approval Letter: 1997-02-17 00:00:00  
Firm Closing Tank: W R KING CONTRACTING INC  
Date Closure Report Received: Not reported  
Registration End Date: Not reported  
LockOut Flag: No  
Comments: Not reported

**Tank Compartment:**

Tanks Use: False  
Compartment No: 1  
Tank Compartment PK: 7197  
Tank PK: 7197  
Case Number: Not reported  
Compartment Status: Removed  
Compartment Temp Verified Dt: Not reported  
Capacity: 6000  
Substance: Gasoline, Including Blends

Map ID  
Direction  
Distance  
Elevation

MAP FINDINGS

Site

Database(s)

EDR ID Number  
EPA ID Number

**DOWNTOWN TEXACO SERVICE (Continued)**

**U001159706**

Substance Other: Not reported  
Hazardous Substance: Not reported  
Mixture: False  
Date of Last Use: 1996-03-09 00:00:00  
Pipe Installation Date: Not reported  
Pipe System: Not reported  
Pipe Material: 2  
Pipe Material Other: Not reported  
Pipe Protection: Not reported  
Pipe Protection Date: Not reported  
Pipe Double Wall: 0  
Spill Protection: True

**Tank Aug 2011:**

Facility Id: ST0003020  
Tank Id: 1  
Site Usage: Not reported  
Risk Type: Not reported  
Soil Type: Not reported  
GW Flow: Not reported  
Offsite Impact: Not reported  
Free Product: Not reported  
Drinking Water: Not reported  
Closed Under: Not reported  
No Drinking Wells: No  
No Buildings: No  
Vapor Barrier: 0  
St Louis Mo: No  
Special Well Area: No  
Surface Cap: No  
No Excavation: No

Facility Id: ST0003020  
Tank Id: 2  
Site Usage: Not reported  
Risk Type: Not reported  
Soil Type: Not reported  
GW Flow: Not reported  
Offsite Impact: Not reported  
Free Product: Not reported  
Drinking Water: Not reported  
Closed Under: Not reported  
No Drinking Wells: No  
No Buildings: No  
Vapor Barrier: 0  
St Louis Mo: No  
Special Well Area: No  
Surface Cap: No  
No Excavation: No

Facility Id: ST0003020  
Tank Id: 3  
Site Usage: Not reported  
Risk Type: Not reported  
Soil Type: Not reported  
GW Flow: Not reported

Map ID  
Direction  
Distance  
Elevation

MAP FINDINGS

Site

Database(s)

EDR ID Number  
EPA ID Number

**DOWNTOWN TEXACO SERVICE (Continued)**

**U001159706**

Offsite Impact: Not reported  
Free Product: Not reported  
Drinking Water: Not reported  
Closed Under: Not reported  
No Drinking Wells: No  
No Buildings: No  
Vapor Barrier: 0  
St Louis Mo: No  
Special Well Area: No  
Surface Cap: No  
No Excavation: No

Facility Id: ST0003020  
Tank Id: 4  
Site Usage: Not reported  
Risk Type: Not reported  
Soil Type: Not reported  
GW Flow: Not reported  
Offsite Impact: Not reported  
Free Product: Not reported  
Drinking Water: Not reported  
Closed Under: Not reported  
No Drinking Wells: No  
No Buildings: No  
Vapor Barrier: 0  
St Louis Mo: No  
Special Well Area: No  
Surface Cap: No  
No Excavation: No

**78**  
**WSW**  
**1/2-1**  
**0.971 mi.**  
**5127 ft.**  
  
**Relative:**  
**Lower**  
  
**Actual:**  
**751 ft.**

**CITY ENVIRONMENTAL INC**  
**901 WOODSWETHER RD**  
**KANSAS CITY, MO 64105**

**SEMS-ARCHIVE**  
**CORRACTS**  
**RCRA-TSDF**  
**RCRA NonGen / NLR**  
**2020 COR ACTION**  
**RAATS**  
**ICIS**  
**FTTS**  
**HIST FTTS**  
**FINDS**  
**ECHO**

**1000399092**  
**MOD981706856**

SEMS Archive:  
Site ID: 0702346  
EPA ID: MOD981706856  
Cong District: 05  
FIPS Code: 29095  
FF: N  
NPL: Not on the NPL  
Non NPL Status: Deferred to RCRA (Subtitle C)  
Latitude: 39.107781  
Longitude: -94.595728

SEMS Archive Detail:  
Region: 07  
Site ID: 0702346  
EPA ID: MOD981706856  
Site Name: AMERECO KANSAS CITY INC

Map ID  
Direction  
Distance  
Elevation

MAP FINDINGS

Site

Database(s)

EDR ID Number  
EPA ID Number

**CITY ENVIRONMENTAL INC (Continued)**

**1000399092**

NPL:	N
FF:	N
OU:	00
Action Code:	AR
Action Name:	ADMIN REC
SEQ:	1
Start Date:	2006-10-05 04:00:00
Finish Date:	Not reported
Qual:	Not reported
Current Action Lead:	EPA Perf In-Hse
Region:	07
Site ID:	0702346
EPA ID:	MOD981706856
Site Name:	AMERECO KANSAS CITY INC
NPL:	N
FF:	N
OU:	00
Action Code:	VS
Action Name:	ARCH SITE
SEQ:	1
Start Date:	Not reported
Finish Date:	1997-12-23 05:00:00
Qual:	Not reported
Current Action Lead:	EPA Perf In-Hse
Region:	07
Site ID:	0702346
EPA ID:	MOD981706856
Site Name:	AMERECO KANSAS CITY INC
NPL:	N
FF:	N
OU:	00
Action Code:	PA
Action Name:	PA
SEQ:	2
Start Date:	1990-04-20 04:00:00
Finish Date:	1991-12-13 05:00:00
Qual:	D
Current Action Lead:	EPA Perf
Region:	07
Site ID:	0702346
EPA ID:	MOD981706856
Site Name:	AMERECO KANSAS CITY INC
NPL:	N
FF:	N
OU:	00
Action Code:	DS
Action Name:	DISCVRY
SEQ:	1
Start Date:	1990-04-20 04:00:00
Finish Date:	1990-04-20 04:00:00
Qual:	Not reported
Current Action Lead:	EPA Perf
Region:	07

Map ID  
Direction  
Distance  
Elevation

MAP FINDINGS

Site

Database(s)

EDR ID Number  
EPA ID Number

**CITY ENVIRONMENTAL INC (Continued)**

**1000399092**

Site ID: 0702346  
EPA ID: MOD981706856  
Site Name: AMERECO KANSAS CITY INC  
NPL: N  
FF: N  
OU: 00  
Action Code: PA  
Action Name: PA  
SEQ: 1  
Start Date: 1990-04-20 04:00:00  
Finish Date: 1990-09-11 04:00:00  
Qual: D  
Current Action Lead: EPA Perf

**CORRACTS:**

EPA ID: MOD981706856  
EPA Region: 7  
Area Name: ENTIRE FACILITY  
Actual Date: 20171017  
Action: CA800YE  
NAICS Code(s): Not reported  
Original schedule date: Not reported  
Schedule end date: Not reported

EPA ID: MOD981706856  
EPA Region: 7  
Area Name: ENTIRE FACILITY  
Actual Date: 20170922  
Action: CA550RC  
NAICS Code(s): Not reported  
Original schedule date: Not reported  
Schedule end date: Not reported

EPA ID: MOD981706856  
EPA Region: 7  
Area Name: ENTIRE FACILITY  
Actual Date: 20170922  
Action: CA900CR  
NAICS Code(s): Not reported  
Original schedule date: Not reported  
Schedule end date: Not reported

EPA ID: MOD981706856  
EPA Region: 7  
Area Name: ENTIRE FACILITY  
Actual Date: 20170804  
Action: CA770GW  
NAICS Code(s): Not reported  
Original schedule date: Not reported  
Schedule end date: Not reported

EPA ID: MOD981706856  
EPA Region: 7  
Area Name: ENTIRE FACILITY  
Actual Date: 20170804  
Action: CA770NG

Map ID  
Direction  
Distance  
Elevation

MAP FINDINGS

Site

Database(s)

EDR ID Number  
EPA ID Number

**CITY ENVIRONMENTAL INC (Continued)**

**1000399092**

NAICS Code(s): Not reported  
Original schedule date: Not reported  
Schedule end date: Not reported

EPA ID: MOD981706856  
EPA Region: 7  
Area Name: ENTIRE FACILITY  
Actual Date: 20170804  
Action: CA772PR  
NAICS Code(s): Not reported  
Original schedule date: Not reported  
Schedule end date: Not reported

EPA ID: MOD981706856  
EPA Region: 7  
Area Name: ENTIRE FACILITY  
Actual Date: 20170404  
Action: CA725YE - Current Human Exposures Under Control, Yes, Current Human Exposures Under Control has been verified  
NAICS Code(s): Not reported  
Original schedule date: Not reported  
Schedule end date: Not reported

EPA ID: MOD981706856  
EPA Region: 7  
Area Name: ENTIRE FACILITY  
Actual Date: 20170404  
Action: CA750YE - Migration of Contaminated Groundwater under Control, Yes, Migration of Contaminated Groundwater Under Control has been verified  
NAICS Code(s): Not reported  
Original schedule date: Not reported  
Schedule end date: Not reported

EPA ID: MOD981706856  
EPA Region: 7  
Area Name: ENTIRE FACILITY  
Actual Date: 20060818  
Action: CA400 - Date For Remedy Selection (CM Imposed)  
NAICS Code(s): Not reported  
Original schedule date: Not reported  
Schedule end date: Not reported

EPA ID: MOD981706856  
EPA Region: 7  
Area Name: ENTIRE FACILITY  
Actual Date: 20060501  
Action: CA380 - Date For Public Notice On Proposed Remedy  
NAICS Code(s): Not reported  
Original schedule date: Not reported  
Schedule end date: Not reported

EPA ID: MOD981706856  
EPA Region: 7  
Area Name: ENTIRE FACILITY  
Actual Date: 20050302  
Action: CA350 - CMS Approved  
NAICS Code(s): Not reported

Map ID  
Direction  
Distance  
Elevation

MAP FINDINGS

Site

Database(s)

EDR ID Number  
EPA ID Number

**CITY ENVIRONMENTAL INC (Continued)**

**1000399092**

Original schedule date: Not reported  
Schedule end date: Not reported

EPA ID: MOD981706856  
EPA Region: 7  
Area Name: ENTIRE FACILITY  
Actual Date: 20040324  
Action: CA340 - CMS Report Received  
NAICS Code(s): Not reported  
Original schedule date: Not reported  
Schedule end date: Not reported

EPA ID: MOD981706856  
EPA Region: 7  
Area Name: ENTIRE FACILITY  
Actual Date: 20030228  
Action: CA340 - CMS Report Received  
NAICS Code(s): Not reported  
Original schedule date: Not reported  
Schedule end date: Not reported

EPA ID: MOD981706856  
EPA Region: 7  
Area Name: ENTIRE FACILITY  
Actual Date: 20021007  
Action: CA300 - CMS Workplan Approved  
NAICS Code(s): Not reported  
Original schedule date: Not reported  
Schedule end date: Not reported

EPA ID: MOD981706856  
EPA Region: 7  
Area Name: ENTIRE FACILITY  
Actual Date: 20020719  
Action: CA270 - CMS Workplan Modification Requested By Agency  
NAICS Code(s): Not reported  
Original schedule date: Not reported  
Schedule end date: Not reported

EPA ID: MOD981706856  
EPA Region: 7  
Area Name: ENTIRE FACILITY  
Actual Date: 20020628  
Action: CA200 - RFI Approved  
NAICS Code(s): Not reported  
Original schedule date: Not reported  
Schedule end date: Not reported

EPA ID: MOD981706856  
EPA Region: 7  
Area Name: ENTIRE FACILITY  
Actual Date: 20020508  
Action: CA160 - RFI Supplemental Information Received  
NAICS Code(s): Not reported  
Original schedule date: Not reported  
Schedule end date: Not reported

Map ID  
Direction  
Distance  
Elevation

MAP FINDINGS

Site

Database(s)

EDR ID Number  
EPA ID Number

**CITY ENVIRONMENTAL INC (Continued)**

**1000399092**

EPA ID: MOD981706856  
EPA Region: 7  
Area Name: ENTIRE FACILITY  
Actual Date: 20020328  
Action: CA155 - RFI Supplemental Information Requested By Agency  
NAICS Code(s): Not reported  
Original schedule date: Not reported  
Schedule end date: Not reported

EPA ID: MOD981706856  
EPA Region: 7  
Area Name: ENTIRE FACILITY  
Actual Date: 20020311  
Action: CA260 - CMS Workplan Received  
NAICS Code(s): Not reported  
Original schedule date: Not reported  
Schedule end date: Not reported

EPA ID: MOD981706856  
EPA Region: 7  
Area Name: ENTIRE FACILITY  
Actual Date: 20011221  
Action: CA190 - RFI Report Received  
NAICS Code(s): Not reported  
Original schedule date: Not reported  
Schedule end date: Not reported

EPA ID: MOD981706856  
EPA Region: 7  
Area Name: ENTIRE FACILITY  
Actual Date: 20010910  
Action: CA600 - Stabilization Measures Implemented  
NAICS Code(s): Not reported  
Original schedule date: Not reported  
Schedule end date: Not reported

EPA ID: MOD981706856  
EPA Region: 7  
Area Name: ENTIRE FACILITY  
Actual Date: 20010628  
Action: CA650 - Stabilization Construction Completed  
NAICS Code(s): Not reported  
Original schedule date: Not reported  
Schedule end date: Not reported

EPA ID: MOD981706856  
EPA Region: 7  
Area Name: ENTIRE FACILITY  
Actual Date: 19990513  
Action: CA160 - RFI Supplemental Information Received  
NAICS Code(s): Not reported  
Original schedule date: Not reported  
Schedule end date: Not reported

EPA ID: MOD981706856  
EPA Region: 7  
Area Name: ENTIRE FACILITY

Map ID  
Direction  
Distance  
Elevation

MAP FINDINGS

Site

Database(s)

EDR ID Number  
EPA ID Number

**CITY ENVIRONMENTAL INC (Continued)**

**1000399092**

Actual Date: 19990422  
Action: CA155 - RFI Supplemental Information Requested By Agency  
NAICS Code(s): Not reported  
Original schedule date: Not reported  
Schedule end date: Not reported

EPA ID: MOD981706856  
EPA Region: 7  
Area Name: ENTIRE FACILITY  
Actual Date: 19980910  
Action: CA190 - RFI Report Received  
NAICS Code(s): Not reported  
Original schedule date: Not reported  
Schedule end date: Not reported

EPA ID: MOD981706856  
EPA Region: 7  
Area Name: ENTIRE FACILITY  
Actual Date: 19980518  
Action: CA150 - RFI Workplan Approved  
NAICS Code(s): Not reported  
Original schedule date: Not reported  
Schedule end date: Not reported

EPA ID: MOD981706856  
EPA Region: 7  
Area Name: ENTIRE FACILITY  
Actual Date: 19971029  
Action: CA110 - RFI Workplan Received  
NAICS Code(s): Not reported  
Original schedule date: Not reported  
Schedule end date: Not reported

EPA ID: MOD981706856  
EPA Region: 7  
Area Name: ENTIRE FACILITY  
Actual Date: 19970805  
Action: CA155 - RFI Supplemental Information Requested By Agency  
NAICS Code(s): Not reported  
Original schedule date: Not reported  
Schedule end date: Not reported

EPA ID: MOD981706856  
EPA Region: 7  
Area Name: ENTIRE FACILITY  
Actual Date: 19960819  
Action: CA225NR - Stabilization Measures Evaluation, This facility is, not amenable to stabilization activity at the, present time for reasons other than (1) it appears to be technically, infeasible or inappropriate (NF) or (2) there is a lack of technical, information (IN). Reasons for this conclusion may be the status of, closure at the facility, the degree of risk, timing considerations, the status of corrective action work at the facility, or other, administrative considerations  
NAICS Code(s): Not reported  
Original schedule date: Not reported  
Schedule end date: Not reported

Map ID  
Direction  
Distance  
Elevation

MAP FINDINGS

Site

Database(s)

EDR ID Number  
EPA ID Number

**CITY ENVIRONMENTAL INC (Continued)**

**1000399092**

EPA ID: MOD981706856  
EPA Region: 7  
Area Name: ENTIRE FACILITY  
Actual Date: 19960715  
Action: CA190 - RFI Report Received  
NAICS Code(s): Not reported  
Original schedule date: 19960715  
Schedule end date: Not reported

EPA ID: MOD981706856  
EPA Region: 7  
Area Name: ENTIRE FACILITY  
Actual Date: 19960215  
Action: CA750NO - Migration of Contaminated Groundwater under Control, Unacceptable migration of contaminated groundwater is observed or expected  
NAICS Code(s): Not reported  
Original schedule date: Not reported  
Schedule end date: Not reported

EPA ID: MOD981706856  
EPA Region: 7  
Area Name: ENTIRE FACILITY  
Actual Date: 19960215  
Action: CA725NO - Current Human Exposures Under Control, Current human exposures are NOT under control  
NAICS Code(s): Not reported  
Original schedule date: Not reported  
Schedule end date: Not reported

EPA ID: MOD981706856  
EPA Region: 7  
Area Name: ENTIRE FACILITY  
Actual Date: 19950810  
Action: CA150 - RFI Workplan Approved  
NAICS Code(s): Not reported  
Original schedule date: Not reported  
Schedule end date: Not reported

EPA ID: MOD981706856  
EPA Region: 7  
Area Name: ENTIRE FACILITY  
Actual Date: 19950731  
Action: CA110 - RFI Workplan Received  
NAICS Code(s): Not reported  
Original schedule date: 19950728  
Schedule end date: Not reported

EPA ID: MOD981706856  
EPA Region: 7  
Area Name: ENTIRE FACILITY  
Actual Date: 19950710  
Action: CA140 - RFI Workplan Notice Of Deficiency Issued  
NAICS Code(s): Not reported  
Original schedule date: 19950710  
Schedule end date: Not reported

Map ID  
Direction  
Distance  
Elevation

MAP FINDINGS

Site

Database(s)

EDR ID Number  
EPA ID Number

**CITY ENVIRONMENTAL INC (Continued)**

**1000399092**

EPA ID: MOD981706856  
EPA Region: 7  
Area Name: ENTIRE FACILITY  
Actual Date: 19950613  
Action: CA110 - RFI Workplan Received  
NAICS Code(s): Not reported  
Original schedule date: Not reported  
Schedule end date: Not reported

EPA ID: MOD981706856  
EPA Region: 7  
Area Name: ENTIRE FACILITY  
Actual Date: 19950411  
Action: CA140 - RFI Workplan Notice Of Deficiency Issued  
NAICS Code(s): Not reported  
Original schedule date: Not reported  
Schedule end date: Not reported

EPA ID: MOD981706856  
EPA Region: 7  
Area Name: ENTIRE FACILITY  
Actual Date: 19950126  
Action: CA110 - RFI Workplan Received  
NAICS Code(s): Not reported  
Original schedule date: 19950130  
Schedule end date: Not reported

EPA ID: MOD981706856  
EPA Region: 7  
Area Name: ENTIRE FACILITY  
Actual Date: 19941227  
Action: CA140 - RFI Workplan Notice Of Deficiency Issued  
NAICS Code(s): Not reported  
Original schedule date: 19941227  
Schedule end date: Not reported

EPA ID: MOD981706856  
EPA Region: 7  
Area Name: ENTIRE FACILITY  
Actual Date: 19941103  
Action: CA110 - RFI Workplan Received  
NAICS Code(s): Not reported  
Original schedule date: 19941103  
Schedule end date: Not reported

EPA ID: MOD981706856  
EPA Region: 7  
Area Name: ENTIRE FACILITY  
Actual Date: 19940930  
Action: CA140 - RFI Workplan Notice Of Deficiency Issued  
NAICS Code(s): Not reported  
Original schedule date: 19940930  
Schedule end date: Not reported

EPA ID: MOD981706856  
EPA Region: 7  
Area Name: ENTIRE FACILITY

Map ID  
Direction  
Distance  
Elevation

MAP FINDINGS

Site

Database(s)

EDR ID Number  
EPA ID Number

**CITY ENVIRONMENTAL INC (Continued)**

**1000399092**

Actual Date: 19940721  
Action: CA110 - RFI Workplan Received  
NAICS Code(s): Not reported  
Original schedule date: 19940718  
Schedule end date: Not reported

EPA ID: MOD981706856  
EPA Region: 7  
Area Name: ENTIRE FACILITY  
Actual Date: 19940208  
Action: CA100 - RFI Imposition  
NAICS Code(s): Not reported  
Original schedule date: 19940208  
Schedule end date: Not reported

EPA ID: MOD981706856  
EPA Region: 7  
Area Name: ENTIRE FACILITY  
Actual Date: 19920128  
Action: CA075ME - CA Prioritization, Facility or area was assigned a medium corrective action priority  
NAICS Code(s): Not reported  
Original schedule date: Not reported  
Schedule end date: Not reported

EPA ID: MOD981706856  
EPA Region: 7  
Area Name: ENTIRE FACILITY  
Actual Date: 19910514  
Action: CA070YE - RFA Determination Of Need For An RFI, RFI is Necessary  
NAICS Code(s): Not reported  
Original schedule date: Not reported  
Schedule end date: Not reported

EPA ID: MOD981706856  
EPA Region: 7  
Area Name: ENTIRE FACILITY  
Actual Date: 19910514  
Action: CA050PA - RFA Completed, Assessment was a PA-Plus  
NAICS Code(s): Not reported  
Original schedule date: Not reported  
Schedule end date: Not reported

**RCRA-TSDF:**

Date form received by agency: 06/01/2005  
Facility name: CITY ENVIRONMENTAL INC  
Facility address: 901 WOODSWETHER RD  
KANSAS CITY, MO 64105  
EPA ID: MOD981706856  
Mailing address: FREDERICK ST  
DETROIT, MI 48211  
Contact: JAMES KREGER  
Contact address: 1923 FREDERICK ST  
DETROIT, MI 48211  
Contact country: US  
Contact telephone: 313-923-0080  
Contact email: Not reported

Map ID  
Direction  
Distance  
Elevation

MAP FINDINGS

Site

Database(s)

EDR ID Number  
EPA ID Number

**CITY ENVIRONMENTAL INC (Continued)**

**1000399092**

EPA Region: 07  
Land type: Private  
Classification: TSDF  
Description: Handler is engaged in the treatment, storage or disposal of hazardous waste  
Classification: Non-Generator  
Description: Handler: Non-Generators do not presently generate hazardous waste

**Owner/Operator Summary:**

Owner/operator name: CITY ENVIRONMENTAL INC  
Owner/operator address: 1923 FREDERICK  
DETROIT, MI 48211  
Owner/operator country: Not reported  
Owner/operator telephone: 313-923-0080  
Owner/operator email: Not reported  
Owner/operator fax: Not reported  
Owner/operator extension: Not reported  
Legal status: Private  
Owner/Operator Type: Owner  
Owner/Op start date: Not reported  
Owner/Op end date: Not reported

Owner/operator name: CITY ENVIROMENTAL INC  
Owner/operator address: 3400 E LAFAYETTE  
DETROIT, MI 48207  
Owner/operator country: Not reported  
Owner/operator telephone: Not reported  
Owner/operator email: Not reported  
Owner/operator fax: Not reported  
Owner/operator extension: Not reported  
Legal status: Private  
Owner/Operator Type: Owner  
Owner/Op start date: Not reported  
Owner/Op end date: Not reported

**Handler Activities Summary:**

U.S. importer of hazardous waste: No  
Mixed waste (haz. and radioactive): No  
Recycler of hazardous waste: No  
Transporter of hazardous waste: No  
Treater, storer or disposer of HW: No  
Underground injection activity: No  
On-site burner exemption: No  
Furnace exemption: No  
Used oil fuel burner: No  
Used oil processor: No  
User oil refiner: No  
Used oil fuel marketer to burner: No  
Used oil Specification marketer: No  
Used oil transfer facility: No  
Used oil transporter: No

**Historical Generators:**

Date form received by agency: 12/27/2000  
Site name: CITY ENVIRONMENTAL INC  
Classification: Not a generator, verified

Map ID  
Direction  
Distance  
Elevation

MAP FINDINGS

Site

Database(s)

EDR ID Number  
EPA ID Number

**CITY ENVIRONMENTAL INC (Continued)**

**1000399092**

Date form received by agency: 12/21/1998

Site name: CITY ENVIRONMENTAL INC

Classification: Small Quantity Generator

Date form received by agency: 01/12/1994

Site name: CITY ENVIRONMENTAL INC

Classification: Large Quantity Generator

Waste code: F001

Waste name: THE FOLLOWING SPENT HALOGENATED SOLVENTS USED IN DEGREASING: TETRACHLOROETHYLENE, TRICHLOROETHYLENE, METHYLENE CHLORIDE, 1,1,1-TRICHLOROETHANE, CARBON TETRACHLORIDE, AND CHLORINATED FLUOROCARBONS; ALL SPENT SOLVENT MIXTURES/BLENDS USED IN DEGREASING CONTAINING, BEFORE USE, A TOTAL OF TEN PERCENT OR MORE (BY VOLUME) OF ONE OR MORE OF THE ABOVE HALOGENATED SOLVENTS OR THOSE SOLVENTS LISTED IN F002, F004, AND F005, AND STILL BOTTOMS FROM THE RECOVERY OF THESE SPENT SOLVENTS AND SPENT SOLVENT MIXTURES.

Date form received by agency: 07/29/1993

Site name: CITY ENVIRONMENTAL INC

Classification: Large Quantity Generator

Waste code: F001

Waste name: THE FOLLOWING SPENT HALOGENATED SOLVENTS USED IN DEGREASING: TETRACHLOROETHYLENE, TRICHLOROETHYLENE, METHYLENE CHLORIDE, 1,1,1-TRICHLOROETHANE, CARBON TETRACHLORIDE, AND CHLORINATED FLUOROCARBONS; ALL SPENT SOLVENT MIXTURES/BLENDS USED IN DEGREASING CONTAINING, BEFORE USE, A TOTAL OF TEN PERCENT OR MORE (BY VOLUME) OF ONE OR MORE OF THE ABOVE HALOGENATED SOLVENTS OR THOSE SOLVENTS LISTED IN F002, F004, AND F005, AND STILL BOTTOMS FROM THE RECOVERY OF THESE SPENT SOLVENTS AND SPENT SOLVENT MIXTURES.

Date form received by agency: 04/27/1992

Site name: CITY ENVIRONMENTAL, INC.

Classification: Large Quantity Generator

**Corrective Action Summary:**

Event date: 05/14/1991

Event: RFA COMPLETED-ASSESSMENT WAS A PA-PLUS

Event date: 05/14/1991

Event: DETERMINATION OF NEED FOR AN INVESTIGATION-INVESTIGATION IS NECESSARY

Event date: 01/28/1992

Event: CA PRIORITIZATION-MEDIUM CA PRIORITY

Event date: 02/08/1994

Event: INVESTIGATION IMPOSITION

Event date: 07/21/1994

Event: INVESTIGATION WORKPLAN RECEIVED

Event date: 09/30/1994

Event: INVESTIGATION WORKPLAN NOTICE OF DEFICIENCY ISSUED

Event date: 11/03/1994

Event: INVESTIGATION WORKPLAN RECEIVED

Map ID  
Direction  
Distance  
Elevation

MAP FINDINGS

Site

Database(s)

EDR ID Number  
EPA ID Number

**CITY ENVIRONMENTAL INC (Continued)**

**1000399092**

Event date:	12/27/1994
Event:	INVESTIGATION WORKPLAN NOTICE OF DEFICIENCY ISSUED
Event date:	01/26/1995
Event:	INVESTIGATION WORKPLAN RECEIVED
Event date:	04/11/1995
Event:	INVESTIGATION WORKPLAN NOTICE OF DEFICIENCY ISSUED
Event date:	06/13/1995
Event:	INVESTIGATION WORKPLAN RECEIVED
Event date:	07/10/1995
Event:	INVESTIGATION WORKPLAN NOTICE OF DEFICIENCY ISSUED
Event date:	07/31/1995
Event:	INVESTIGATION WORKPLAN RECEIVED
Event date:	08/10/1995
Event:	INVESTIGATION WORKPLAN APPROVED
Event date:	02/15/1996
Event:	HUMAN EXPOSURES CONTROLLED DETERMINATION-FACILITY DOES NOT MEET DEFINITION
Event date:	02/15/1996
Event:	RELEASE TO GW CONTROLLED DETERMINATION-FACILITY DOES NOT MEET DEFINITION
Event date:	07/15/1996
Event:	INVESTIGATION REPORT RECEIVED
Event date:	08/19/1996
Event:	STABILIZATION MEASURES EVALUATION-FACILITY NOT AMENABLE TO STABILIZATION
Event date:	08/05/1997
Event:	INVESTIGATION SUPPLEMENTAL INFO REQ BY AGENCY
Event date:	10/29/1997
Event:	INVESTIGATION WORKPLAN RECEIVED
Event date:	05/18/1998
Event:	INVESTIGATION WORKPLAN APPROVED
Event date:	09/10/1998
Event:	INVESTIGATION REPORT RECEIVED
Event date:	04/22/1999
Event:	INVESTIGATION SUPPLEMENTAL INFO REQ BY AGENCY
Event date:	05/13/1999
Event:	INVESTIGATION SUPPLEMENTAL INFORMATION RECEIVED
Event date:	06/28/2001
Event:	STABILIZATION CONSTRUCTION COMPLETED

Map ID  
Direction  
Distance  
Elevation

MAP FINDINGS

Site

Database(s)

EDR ID Number  
EPA ID Number

**CITY ENVIRONMENTAL INC (Continued)**

**1000399092**

Event date:	09/10/2001
Event:	STABILIZATION/INTERIM MEASURES DECISION
Event date:	12/21/2001
Event:	INVESTIGATION REPORT RECEIVED
Event date:	03/11/2002
Event:	CMS WORKPLAN RECEIVED
Event date:	03/28/2002
Event:	INVESTIGATION SUPPLEMENTAL INFO REQ BY AGENCY
Event date:	05/08/2002
Event:	INVESTIGATION SUPPLEMENTAL INFORMATION RECEIVED
Event date:	06/28/2002
Event:	INVESTIGATION COMPLETE
Event date:	07/19/2002
Event:	CMS WORKPLAN MODIFICATION REQ BY AGENCY
Event date:	10/07/2002
Event:	CMS WORKPLAN APPROVED
Event date:	02/28/2003
Event:	CMS REPORT RECEIVED
Event date:	03/24/2004
Event:	CMS REPORT RECEIVED
Event date:	03/02/2005
Event:	CMS COMPLETE
Event date:	05/01/2006
Event:	DATE FOR PUBLIC NOTICE ON PROPOSED REMEDY
Event date:	08/18/2006
Event:	REMEDY DECISION
Event date:	04/04/2017
Event:	HUMAN EXPOSURES CONTROLLED DETERMINATION-YES, APPLICABLE AS OF THIS DATE
Event date:	04/04/2017
Event:	RELEASE TO GW CONTROLLED DETERMINATION-YES, APPLICABLE AS OF THIS DATE
Event date:	08/04/2017
Event:	ENGINEERING CONTROLS ESTABLISHED-GROUNDWATER CONTROL
Event date:	08/04/2017
Event:	ENGINEERING CONTROLS ESTABLISHED-NON-GROUNDWATER CONTROL
Event date:	08/04/2017
Event:	INSTITUTIONAL CONTROLS ESTABLISHED-PROPRIETARY CONTROL
Event date:	09/22/2017
Event:	CA PERFORMANCE STANDARDS ATTAINED - CONTROLS REQUIRED

Map ID  
Direction  
Distance  
Elevation

MAP FINDINGS

Site

Database(s)

EDR ID Number  
EPA ID Number

**CITY ENVIRONMENTAL INC (Continued)**

**1000399092**

Event date: 09/22/2017  
Event: REMEDY CONSTRUCTION-REMEDY CONSTRUCTED

Event date: 10/17/2017  
Event: READY FOR ANTICIPATED USE DETERMINATION - READY FOR ANTICIPATED USE

Facility Has Received Notices of Violations:

Regulation violated: Not reported  
Area of violation: Generators - General  
Date violation determined: 03/06/2012  
Date achieved compliance: 01/28/2016  
Violation lead agency: EPA  
Enforcement action: WRITTEN INFORMAL  
Enforcement action date: 03/06/2012  
Enf. disposition status: Not reported  
Enf. disp. status date: Not reported  
Enforcement lead agency: EPA  
Proposed penalty amount: Not reported  
Final penalty amount: Not reported  
Paid penalty amount: Not reported

Regulation violated: SR - 264 Subpart H  
Area of violation: TSD - Financial Requirements  
Date violation determined: 09/08/2004  
Date achieved compliance: Not reported  
Violation lead agency: EPA  
Enforcement action: Not reported  
Enforcement action date: Not reported  
Enf. disposition status: Not reported  
Enf. disp. status date: Not reported  
Enforcement lead agency: Not reported  
Proposed penalty amount: Not reported  
Final penalty amount: Not reported  
Paid penalty amount: Not reported

Regulation violated: Not reported  
Area of violation: Generators - General  
Date violation determined: 09/18/1992  
Date achieved compliance: 10/26/1992  
Violation lead agency: State  
Enforcement action: WRITTEN INFORMAL  
Enforcement action date: 09/28/1992  
Enf. disposition status: Not reported  
Enf. disp. status date: Not reported  
Enforcement lead agency: State  
Proposed penalty amount: Not reported  
Final penalty amount: Not reported  
Paid penalty amount: Not reported

Regulation violated: Not reported  
Area of violation: Generators - Records/Reporting  
Date violation determined: 09/18/1992  
Date achieved compliance: 10/26/1992  
Violation lead agency: State  
Enforcement action: WRITTEN INFORMAL  
Enforcement action date: 09/28/1992  
Enf. disposition status: Not reported

Map ID  
Direction  
Distance  
Elevation

MAP FINDINGS

Site

Database(s)

EDR ID Number  
EPA ID Number

**CITY ENVIRONMENTAL INC (Continued)**

**1000399092**

Enf. disp. status date: Not reported  
Enforcement lead agency: State  
Proposed penalty amount: Not reported  
Final penalty amount: Not reported  
Paid penalty amount: Not reported

Regulation violated: Not reported  
Area of violation: Generators - Manifest  
Date violation determined: 09/18/1992  
Date achieved compliance: 10/26/1992  
Violation lead agency: State  
Enforcement action: WRITTEN INFORMAL  
Enforcement action date: 09/28/1992  
Enf. disposition status: Not reported  
Enf. disp. status date: Not reported  
Enforcement lead agency: State  
Proposed penalty amount: Not reported  
Final penalty amount: Not reported  
Paid penalty amount: Not reported

Regulation violated: FR - 40 CFR 265.171  
Area of violation: TSD - Container Use and Management  
Date violation determined: 03/20/1990  
Date achieved compliance: 03/28/1990  
Violation lead agency: EPA  
Enforcement action: WRITTEN INFORMAL  
Enforcement action date: 03/20/1990  
Enf. disposition status: Not reported  
Enf. disp. status date: Not reported  
Enforcement lead agency: EPA  
Proposed penalty amount: Not reported  
Final penalty amount: Not reported  
Paid penalty amount: Not reported

Regulation violated: FR - 40 CFR 265.174  
Area of violation: TSD - Container Use and Management  
Date violation determined: 03/20/1990  
Date achieved compliance: 03/28/1990  
Violation lead agency: EPA  
Enforcement action: WRITTEN INFORMAL  
Enforcement action date: 03/20/1990  
Enf. disposition status: Not reported  
Enf. disp. status date: Not reported  
Enforcement lead agency: EPA  
Proposed penalty amount: Not reported  
Final penalty amount: Not reported  
Paid penalty amount: Not reported

Regulation violated: FR - 40 CFR 265.172  
Area of violation: TSD - Container Use and Management  
Date violation determined: 03/20/1990  
Date achieved compliance: 03/28/1990  
Violation lead agency: EPA  
Enforcement action: WRITTEN INFORMAL  
Enforcement action date: 03/20/1990  
Enf. disposition status: Not reported  
Enf. disp. status date: Not reported

Map ID  
Direction  
Distance  
Elevation

MAP FINDINGS

Site

Database(s)

EDR ID Number  
EPA ID Number

**CITY ENVIRONMENTAL INC (Continued)**

**1000399092**

Enforcement lead agency: EPA  
Proposed penalty amount: Not reported  
Final penalty amount: Not reported  
Paid penalty amount: Not reported

Regulation violated: SR - 10 CSR 25-7.262(E)(1)  
Area of violation: Generators - General  
Date violation determined: 03/20/1990  
Date achieved compliance: 03/28/1990  
Violation lead agency: EPA  
Enforcement action: WRITTEN INFORMAL  
Enforcement action date: 03/20/1990  
Enf. disposition status: Not reported  
Enf. disp. status date: Not reported  
Enforcement lead agency: EPA  
Proposed penalty amount: Not reported  
Final penalty amount: Not reported  
Paid penalty amount: Not reported

Regulation violated: FR - 40 CFR 265.35  
Area of violation: TSD - Preparedness and Prevention  
Date violation determined: 03/20/1990  
Date achieved compliance: 03/28/1990  
Violation lead agency: EPA  
Enforcement action: WRITTEN INFORMAL  
Enforcement action date: 03/20/1990  
Enf. disposition status: Not reported  
Enf. disp. status date: Not reported  
Enforcement lead agency: EPA  
Proposed penalty amount: Not reported  
Final penalty amount: Not reported  
Paid penalty amount: Not reported

Regulation violated: SR - 10 CSR 25-5.262(D)1  
Area of violation: Generators - General  
Date violation determined: 03/20/1990  
Date achieved compliance: 03/28/1990  
Violation lead agency: EPA  
Enforcement action: WRITTEN INFORMAL  
Enforcement action date: 03/20/1990  
Enf. disposition status: Not reported  
Enf. disp. status date: Not reported  
Enforcement lead agency: EPA  
Proposed penalty amount: Not reported  
Final penalty amount: Not reported  
Paid penalty amount: Not reported

Regulation violated: FR - 40 CFR 265.52  
Area of violation: TSD - Contingency Plan and Emergency Procedures  
Date violation determined: 03/20/1990  
Date achieved compliance: 03/28/1990  
Violation lead agency: EPA  
Enforcement action: WRITTEN INFORMAL  
Enforcement action date: 03/20/1990  
Enf. disposition status: Not reported  
Enf. disp. status date: Not reported  
Enforcement lead agency: EPA

Map ID  
Direction  
Distance  
Elevation

MAP FINDINGS

Site

Database(s)

EDR ID Number  
EPA ID Number

**CITY ENVIRONMENTAL INC (Continued)**

**1000399092**

Proposed penalty amount: Not reported  
Final penalty amount: Not reported  
Paid penalty amount: Not reported

Regulation violated: FR - 40 CFR 265.176  
Area of violation: TSD - Container Use and Management  
Date violation determined: 03/20/1990  
Date achieved compliance: 03/28/1990  
Violation lead agency: EPA  
Enforcement action: WRITTEN INFORMAL  
Enforcement action date: 03/20/1990  
Enf. disposition status: Not reported  
Enf. disp. status date: Not reported  
Enforcement lead agency: EPA  
Proposed penalty amount: Not reported  
Final penalty amount: Not reported  
Paid penalty amount: Not reported

Regulation violated: Not reported  
Area of violation: Formal Enforcement Agreement or Order  
Date violation determined: 09/29/1989  
Date achieved compliance: 07/19/1991  
Violation lead agency: EPA  
Enforcement action: INITIAL CIVIL JUDICIAL ACTION FOR COMPLIANCE AND/OR MONETARY PENALTY  
Enforcement action date: 06/06/1990  
Enf. disposition status: Not reported  
Enf. disp. status date: Not reported  
Enforcement lead agency: EPA  
Proposed penalty amount: 36875  
Final penalty amount: Not reported  
Paid penalty amount: 42290

Regulation violated: Not reported  
Area of violation: Formal Enforcement Agreement or Order  
Date violation determined: 09/29/1989  
Date achieved compliance: 07/19/1991  
Violation lead agency: EPA  
Enforcement action: REFERRAL TO DEPARTMENT OF JUSTICE  
Enforcement action date: 09/22/1989  
Enf. disposition status: Not reported  
Enf. disp. status date: Not reported  
Enforcement lead agency: EPA  
Proposed penalty amount: Not reported  
Final penalty amount: Not reported  
Paid penalty amount: Not reported

Regulation violated: FR - 40 CFR 268/8  
Area of violation: LDR - General  
Date violation determined: 03/22/1989  
Date achieved compliance: 07/12/1989  
Violation lead agency: EPA  
Enforcement action: WRITTEN INFORMAL  
Enforcement action date: 06/29/1989  
Enf. disposition status: Not reported  
Enf. disp. status date: Not reported  
Enforcement lead agency: EPA  
Proposed penalty amount: Not reported

Map ID  
Direction  
Distance  
Elevation

MAP FINDINGS

Site

Database(s)

EDR ID Number  
EPA ID Number

**CITY ENVIRONMENTAL INC (Continued)**

**1000399092**

Final penalty amount: Not reported  
Paid penalty amount: Not reported

Regulation violated: FR - 40 CFR 265.147  
Area of violation: TSD - Financial Requirements  
Date violation determined: 08/11/1988  
Date achieved compliance: 11/15/1988  
Violation lead agency: EPA  
Enforcement action: FINAL 3008(A) COMPLIANCE ORDER  
Enforcement action date: 08/24/1989  
Enf. disposition status: Not reported  
Enf. disp. status date: Not reported  
Enforcement lead agency: EPA  
Proposed penalty amount: Not reported  
Final penalty amount: 20625  
Paid penalty amount: Not reported

Regulation violated: FR - 40 CFR 265.147  
Area of violation: TSD - Financial Requirements  
Date violation determined: 08/11/1988  
Date achieved compliance: 11/15/1988  
Violation lead agency: EPA  
Enforcement action: INITIAL 3008(A) COMPLIANCE  
Enforcement action date: 01/10/1989  
Enf. disposition status: Not reported  
Enf. disp. status date: Not reported  
Enforcement lead agency: EPA  
Proposed penalty amount: 22250  
Final penalty amount: Not reported  
Paid penalty amount: Not reported

Regulation violated: FR - 40 CFR 265.34  
Area of violation: TSD - Preparedness and Prevention  
Date violation determined: 11/17/1987  
Date achieved compliance: 11/24/1987  
Violation lead agency: EPA  
Enforcement action: WRITTEN INFORMAL  
Enforcement action date: 11/18/1987  
Enf. disposition status: Not reported  
Enf. disp. status date: Not reported  
Enforcement lead agency: EPA  
Proposed penalty amount: Not reported  
Final penalty amount: Not reported  
Paid penalty amount: Not reported

Regulation violated: FR - 40 CFR 265.54  
Area of violation: TSD - Contingency Plan and Emergency Procedures  
Date violation determined: 11/17/1987  
Date achieved compliance: 11/24/1987  
Violation lead agency: EPA  
Enforcement action: WRITTEN INFORMAL  
Enforcement action date: 11/18/1987  
Enf. disposition status: Not reported  
Enf. disp. status date: Not reported  
Enforcement lead agency: EPA  
Proposed penalty amount: Not reported  
Final penalty amount: Not reported

Map ID  
Direction  
Distance  
Elevation

MAP FINDINGS

Site

Database(s)

EDR ID Number  
EPA ID Number

**CITY ENVIRONMENTAL INC (Continued)**

**1000399092**

Paid penalty amount: Not reported

Regulation violated: FR - 40 CFR 268.7  
Area of violation: LDR - General  
Date violation determined: 11/17/1987  
Date achieved compliance: 11/24/1987  
Violation lead agency: EPA  
Enforcement action: WRITTEN INFORMAL  
Enforcement action date: 11/18/1987  
Enf. disposition status: Not reported  
Enf. disp. status date: Not reported  
Enforcement lead agency: EPA  
Proposed penalty amount: Not reported  
Final penalty amount: Not reported  
Paid penalty amount: Not reported

Regulation violated: FR - 40 CFR 265.171  
Area of violation: TSD - Container Use and Management  
Date violation determined: 11/17/1987  
Date achieved compliance: 11/24/1987  
Violation lead agency: EPA  
Enforcement action: WRITTEN INFORMAL  
Enforcement action date: 11/18/1987  
Enf. disposition status: Not reported  
Enf. disp. status date: Not reported  
Enforcement lead agency: EPA  
Proposed penalty amount: Not reported  
Final penalty amount: Not reported  
Paid penalty amount: Not reported

Regulation violated: FR - 40 CFR 265.15  
Area of violation: TSD - General Facility Standards  
Date violation determined: 11/17/1987  
Date achieved compliance: 11/24/1987  
Violation lead agency: EPA  
Enforcement action: WRITTEN INFORMAL  
Enforcement action date: 11/18/1987  
Enf. disposition status: Not reported  
Enf. disp. status date: Not reported  
Enforcement lead agency: EPA  
Proposed penalty amount: Not reported  
Final penalty amount: Not reported  
Paid penalty amount: Not reported

Regulation violated: FR - 40 CFR 265.13(b)  
Area of violation: TSD - General Facility Standards  
Date violation determined: 11/17/1987  
Date achieved compliance: 11/24/1987  
Violation lead agency: EPA  
Enforcement action: WRITTEN INFORMAL  
Enforcement action date: 11/18/1987  
Enf. disposition status: Not reported  
Enf. disp. status date: Not reported  
Enforcement lead agency: EPA  
Proposed penalty amount: Not reported  
Final penalty amount: Not reported  
Paid penalty amount: Not reported

Map ID  
Direction  
Distance  
Elevation

MAP FINDINGS

Site

Database(s)

EDR ID Number  
EPA ID Number

**CITY ENVIRONMENTAL INC (Continued)**

**1000399092**

Regulation violated: FR - 40 CFR 265.16  
Area of violation: TSD - General Facility Standards  
Date violation determined: 11/17/1987  
Date achieved compliance: 11/24/1987  
Violation lead agency: EPA  
Enforcement action: WRITTEN INFORMAL  
Enforcement action date: 11/18/1987  
Enf. disposition status: Not reported  
Enf. disp. status date: Not reported  
Enforcement lead agency: EPA  
Proposed penalty amount: Not reported  
Final penalty amount: Not reported  
Paid penalty amount: Not reported

Regulation violated: FR - 40 CFR 265.173  
Area of violation: TSD - Container Use and Management  
Date violation determined: 11/17/1987  
Date achieved compliance: 11/24/1987  
Violation lead agency: EPA  
Enforcement action: WRITTEN INFORMAL  
Enforcement action date: 11/18/1987  
Enf. disposition status: Not reported  
Enf. disp. status date: Not reported  
Enforcement lead agency: EPA  
Proposed penalty amount: Not reported  
Final penalty amount: Not reported  
Paid penalty amount: Not reported

Regulation violated: SR - 10 CSR 25-9.010  
Area of violation: Generators - General  
Date violation determined: 11/17/1987  
Date achieved compliance: 11/24/1987  
Violation lead agency: EPA  
Enforcement action: WRITTEN INFORMAL  
Enforcement action date: 11/18/1987  
Enf. disposition status: Not reported  
Enf. disp. status date: Not reported  
Enforcement lead agency: EPA  
Proposed penalty amount: Not reported  
Final penalty amount: Not reported  
Paid penalty amount: Not reported

Regulation violated: Not reported  
Area of violation: LDR - General  
Date violation determined: 10/29/1987  
Date achieved compliance: 12/02/1987  
Violation lead agency: EPA  
Enforcement action: Not reported  
Enforcement action date: Not reported  
Enf. disposition status: Not reported  
Enf. disp. status date: Not reported  
Enforcement lead agency: Not reported  
Proposed penalty amount: Not reported  
Final penalty amount: Not reported  
Paid penalty amount: Not reported

Regulation violated: SR - 10 CSR 25-5.262(2)(C)2F(VI)

Map ID  
Direction  
Distance  
Elevation

MAP FINDINGS

Site

Database(s)

EDR ID Number  
EPA ID Number

**CITY ENVIRONMENTAL INC (Continued)**

**1000399092**

Area of violation: TSD - Tank System Standards  
Date violation determined: 04/02/1987  
Date achieved compliance: 07/01/1987  
Violation lead agency: EPA  
Enforcement action: WRITTEN INFORMAL  
Enforcement action date: 04/02/1987  
Enf. disposition status: Not reported  
Enf. disp. status date: Not reported  
Enforcement lead agency: EPA  
Proposed penalty amount: Not reported  
Final penalty amount: Not reported  
Paid penalty amount: Not reported

Regulation violated: FR - 40 CFR 265.73(b)(1)  
Area of violation: TSD - Manifest/Records/Reporting  
Date violation determined: 04/02/1987  
Date achieved compliance: 07/19/1988  
Violation lead agency: EPA  
Enforcement action: FINAL 3008(A) COMPLIANCE ORDER  
Enforcement action date: 07/19/1988  
Enf. disposition status: Not reported  
Enf. disp. status date: Not reported  
Enforcement lead agency: EPA  
Proposed penalty amount: Not reported  
Final penalty amount: 17250  
Paid penalty amount: 1000

Regulation violated: SR - 10 CSR 7.265(2)(F)(II)  
Area of violation: TSD - Tank System Standards  
Date violation determined: 04/02/1987  
Date achieved compliance: 07/01/1987  
Violation lead agency: EPA  
Enforcement action: WRITTEN INFORMAL  
Enforcement action date: 04/02/1987  
Enf. disposition status: Not reported  
Enf. disp. status date: Not reported  
Enforcement lead agency: EPA  
Proposed penalty amount: Not reported  
Final penalty amount: Not reported  
Paid penalty amount: Not reported

Regulation violated: FR - 40 CFR 265.35/10 CSR 7.265  
Area of violation: TSD - Preparedness and Prevention  
Date violation determined: 04/02/1987  
Date achieved compliance: 07/01/1987  
Violation lead agency: EPA  
Enforcement action: WRITTEN INFORMAL  
Enforcement action date: 04/02/1987  
Enf. disposition status: Not reported  
Enf. disp. status date: Not reported  
Enforcement lead agency: EPA  
Proposed penalty amount: Not reported  
Final penalty amount: Not reported  
Paid penalty amount: Not reported

Regulation violated: FR - 40 CFR 265.16(d)/10 CSR 7.265  
Area of violation: TSD - General Facility Standards

Map ID  
Direction  
Distance  
Elevation

MAP FINDINGS

Site

Database(s)

EDR ID Number  
EPA ID Number

**CITY ENVIRONMENTAL INC (Continued)**

**1000399092**

Date violation determined: 04/02/1987  
Date achieved compliance: 07/19/1988  
Violation lead agency: EPA  
Enforcement action: FINAL 3008(A) COMPLIANCE ORDER  
Enforcement action date: 07/19/1988  
Enf. disposition status: Not reported  
Enf. disp. status date: Not reported  
Enforcement lead agency: EPA  
Proposed penalty amount: Not reported  
Final penalty amount: 17250  
Paid penalty amount: 1000

Regulation violated: FR - 40 CFR 265.32/10 CSR 7.265  
Area of violation: TSD - Preparedness and Prevention  
Date violation determined: 04/02/1987  
Date achieved compliance: 07/01/1987  
Violation lead agency: EPA  
Enforcement action: WRITTEN INFORMAL  
Enforcement action date: 04/02/1987  
Enf. disposition status: Not reported  
Enf. disp. status date: Not reported  
Enforcement lead agency: EPA  
Proposed penalty amount: Not reported  
Final penalty amount: Not reported  
Paid penalty amount: Not reported

Regulation violated: FR - 40 CFR 262.20(a)  
Area of violation: Generators - Manifest  
Date violation determined: 04/02/1987  
Date achieved compliance: 07/01/1987  
Violation lead agency: EPA  
Enforcement action: WRITTEN INFORMAL  
Enforcement action date: 04/02/1987  
Enf. disposition status: Not reported  
Enf. disp. status date: Not reported  
Enforcement lead agency: EPA  
Proposed penalty amount: Not reported  
Final penalty amount: Not reported  
Paid penalty amount: Not reported

Regulation violated: FR - 40 CFR 266.34(e)/266.43(b)(5)  
Area of violation: Generators - Records/Reporting  
Date violation determined: 04/02/1987  
Date achieved compliance: 07/01/1987  
Violation lead agency: EPA  
Enforcement action: WRITTEN INFORMAL  
Enforcement action date: 04/02/1987  
Enf. disposition status: Not reported  
Enf. disp. status date: Not reported  
Enforcement lead agency: EPA  
Proposed penalty amount: Not reported  
Final penalty amount: Not reported  
Paid penalty amount: Not reported

Regulation violated: FR - 40 CFR 265.171/10 CSR 7.265  
Area of violation: TSD - Container Use and Management  
Date violation determined: 04/02/1987

Map ID  
Direction  
Distance  
Elevation

MAP FINDINGS

Site

Database(s)

EDR ID Number  
EPA ID Number

**CITY ENVIRONMENTAL INC (Continued)**

**1000399092**

Date achieved compliance: 07/19/1988  
Violation lead agency: EPA  
Enforcement action: FINAL 3008(A) COMPLIANCE ORDER  
Enforcement action date: 07/19/1988  
Enf. disposition status: Not reported  
Enf. disp. status date: Not reported  
Enforcement lead agency: EPA  
Proposed penalty amount: Not reported  
Final penalty amount: 17250  
Paid penalty amount: 1000

Regulation violated: SR - 10 CSR 5.262(2)(c)2G  
Area of violation: TSD - Tank System Standards  
Date violation determined: 04/02/1987  
Date achieved compliance: 07/01/1987  
Violation lead agency: EPA  
Enforcement action: WRITTEN INFORMAL  
Enforcement action date: 04/02/1987  
Enf. disposition status: Not reported  
Enf. disp. status date: Not reported  
Enforcement lead agency: EPA  
Proposed penalty amount: Not reported  
Final penalty amount: Not reported  
Paid penalty amount: Not reported

Regulation violated: FR - 40 CFR 265.73(b)(1)  
Area of violation: TSD - Manifest/Records/Reporting  
Date violation determined: 04/02/1987  
Date achieved compliance: 07/19/1988  
Violation lead agency: EPA  
Enforcement action: INITIAL 3008(A) COMPLIANCE  
Enforcement action date: 03/10/1988  
Enf. disposition status: Not reported  
Enf. disp. status date: Not reported  
Enforcement lead agency: EPA  
Proposed penalty amount: 17250  
Final penalty amount: Not reported  
Paid penalty amount: Not reported

Regulation violated: FR - 40 CFR 265.52(f)/10 CSR 7.265  
Area of violation: TSD - Contingency Plan and Emergency Procedures  
Date violation determined: 04/02/1987  
Date achieved compliance: 07/01/1987  
Violation lead agency: EPA  
Enforcement action: WRITTEN INFORMAL  
Enforcement action date: 04/02/1987  
Enf. disposition status: Not reported  
Enf. disp. status date: Not reported  
Enforcement lead agency: EPA  
Proposed penalty amount: Not reported  
Final penalty amount: Not reported  
Paid penalty amount: Not reported

Regulation violated: FR - 40 CFR 265.13(b)(1)  
Area of violation: TSD - General Facility Standards  
Date violation determined: 04/02/1987  
Date achieved compliance: 07/19/1988

Map ID  
Direction  
Distance  
Elevation

MAP FINDINGS

Site

Database(s)

EDR ID Number  
EPA ID Number

**CITY ENVIRONMENTAL INC (Continued)**

**1000399092**

Violation lead agency: EPA  
Enforcement action: FINAL 3008(A) COMPLIANCE ORDER  
Enforcement action date: 07/19/1988  
Enf. disposition status: Not reported  
Enf. disp. status date: Not reported  
Enforcement lead agency: EPA  
Proposed penalty amount: Not reported  
Final penalty amount: 17250  
Paid penalty amount: 1000

Regulation violated: FR - 40 CFR 276.16(b)/10 CSR 7.265  
Area of violation: TSD - General Facility Standards  
Date violation determined: 04/02/1987  
Date achieved compliance: 07/01/1987  
Violation lead agency: EPA  
Enforcement action: WRITTEN INFORMAL  
Enforcement action date: 04/02/1987  
Enf. disposition status: Not reported  
Enf. disp. status date: Not reported  
Enforcement lead agency: EPA  
Proposed penalty amount: Not reported  
Final penalty amount: Not reported  
Paid penalty amount: Not reported

Regulation violated: FR - 40 CFR 265.16(a)(2)  
Area of violation: TSD - General Facility Standards  
Date violation determined: 04/02/1987  
Date achieved compliance: 07/01/1987  
Violation lead agency: EPA  
Enforcement action: WRITTEN INFORMAL  
Enforcement action date: 04/02/1987  
Enf. disposition status: Not reported  
Enf. disp. status date: Not reported  
Enforcement lead agency: EPA  
Proposed penalty amount: Not reported  
Final penalty amount: Not reported  
Paid penalty amount: Not reported

Regulation violated: FR - 40 CFR 265.37(1)/10 CSR 7.265  
Area of violation: TSD - Preparedness and Prevention  
Date violation determined: 04/02/1987  
Date achieved compliance: 07/01/1987  
Violation lead agency: EPA  
Enforcement action: WRITTEN INFORMAL  
Enforcement action date: 04/02/1987  
Enf. disposition status: Not reported  
Enf. disp. status date: Not reported  
Enforcement lead agency: EPA  
Proposed penalty amount: Not reported  
Final penalty amount: Not reported  
Paid penalty amount: Not reported

Regulation violated: FR - 40 CFR 265.52(d)/10 CSR 7.265  
Area of violation: TSD - Contingency Plan and Emergency Procedures  
Date violation determined: 04/02/1987  
Date achieved compliance: 07/01/1987  
Violation lead agency: EPA

Map ID  
Direction  
Distance  
Elevation

MAP FINDINGS

Site

Database(s)

EDR ID Number  
EPA ID Number

**CITY ENVIRONMENTAL INC (Continued)**

**1000399092**

Enforcement action: WRITTEN INFORMAL  
Enforcement action date: 04/02/1987  
Enf. disposition status: Not reported  
Enf. disp. status date: Not reported  
Enforcement lead agency: EPA  
Proposed penalty amount: Not reported  
Final penalty amount: Not reported  
Paid penalty amount: Not reported

Regulation violated: FR - 40 CFR 265.112(b)(3)  
Area of violation: TSD - Closure/Post-Closure  
Date violation determined: 04/02/1987  
Date achieved compliance: 07/01/1987  
Violation lead agency: EPA  
Enforcement action: WRITTEN INFORMAL  
Enforcement action date: 04/02/1987  
Enf. disposition status: Not reported  
Enf. disp. status date: Not reported  
Enforcement lead agency: EPA  
Proposed penalty amount: Not reported  
Final penalty amount: Not reported  
Paid penalty amount: Not reported

Regulation violated: FR - 40 CFR 265.13(b)(1)  
Area of violation: TSD - General Facility Standards  
Date violation determined: 04/02/1987  
Date achieved compliance: 07/19/1988  
Violation lead agency: EPA  
Enforcement action: INITIAL 3008(A) COMPLIANCE  
Enforcement action date: 03/10/1988  
Enf. disposition status: Not reported  
Enf. disp. status date: Not reported  
Enforcement lead agency: EPA  
Proposed penalty amount: 17250  
Final penalty amount: Not reported  
Paid penalty amount: Not reported

Regulation violated: FR - 40 CFR 268.50(a)(2)  
Area of violation: LDR - General  
Date violation determined: 04/02/1987  
Date achieved compliance: 07/01/1987  
Violation lead agency: EPA  
Enforcement action: WRITTEN INFORMAL  
Enforcement action date: 04/02/1987  
Enf. disposition status: Not reported  
Enf. disp. status date: Not reported  
Enforcement lead agency: EPA  
Proposed penalty amount: Not reported  
Final penalty amount: Not reported  
Paid penalty amount: Not reported

Regulation violated: FR - 40 CFR 270.71(a)(2)  
Area of violation: Permits - Application  
Date violation determined: 04/02/1987  
Date achieved compliance: 07/19/1988  
Violation lead agency: EPA  
Enforcement action: INITIAL 3008(A) COMPLIANCE

Map ID  
Direction  
Distance  
Elevation

MAP FINDINGS

Site

Database(s)

EDR ID Number  
EPA ID Number

**CITY ENVIRONMENTAL INC (Continued)**

**1000399092**

Enforcement action date: 03/10/1988  
Enf. disposition status: Not reported  
Enf. disp. status date: Not reported  
Enforcement lead agency: EPA  
Proposed penalty amount: 17250  
Final penalty amount: Not reported  
Paid penalty amount: Not reported

Regulation violated: FR - 40 CFR 265.53(b)/10 CSR 7.265  
Area of violation: TSD - Contingency Plan and Emergency Procedures  
Date violation determined: 04/02/1987  
Date achieved compliance: 07/01/1987  
Violation lead agency: EPA  
Enforcement action: WRITTEN INFORMAL  
Enforcement action date: 04/02/1987  
Enf. disposition status: Not reported  
Enf. disp. status date: Not reported  
Enforcement lead agency: EPA  
Proposed penalty amount: Not reported  
Final penalty amount: Not reported  
Paid penalty amount: Not reported

Regulation violated: FR - 40 CFR 265.52(e)/10 CSR 7.265  
Area of violation: TSD - Contingency Plan and Emergency Procedures  
Date violation determined: 04/02/1987  
Date achieved compliance: 07/01/1987  
Violation lead agency: EPA  
Enforcement action: WRITTEN INFORMAL  
Enforcement action date: 04/02/1987  
Enf. disposition status: Not reported  
Enf. disp. status date: Not reported  
Enforcement lead agency: EPA  
Proposed penalty amount: Not reported  
Final penalty amount: Not reported  
Paid penalty amount: Not reported

Regulation violated: FR - 40 CFR 266.34(b)/266.43(b)(3)  
Area of violation: Generators - General  
Date violation determined: 04/02/1987  
Date achieved compliance: 07/01/1987  
Violation lead agency: EPA  
Enforcement action: WRITTEN INFORMAL  
Enforcement action date: 04/02/1987  
Enf. disposition status: Not reported  
Enf. disp. status date: Not reported  
Enforcement lead agency: EPA  
Proposed penalty amount: Not reported  
Final penalty amount: Not reported  
Paid penalty amount: Not reported

Regulation violated: FR - 40 CFR 265.173(a)/10 CSR 7.265  
Area of violation: TSD - Container Use and Management  
Date violation determined: 04/02/1987  
Date achieved compliance: 07/01/1987  
Violation lead agency: EPA  
Enforcement action: WRITTEN INFORMAL  
Enforcement action date: 04/02/1987

Map ID  
Direction  
Distance  
Elevation

MAP FINDINGS

Site

Database(s)

EDR ID Number  
EPA ID Number

**CITY ENVIRONMENTAL INC (Continued)**

**1000399092**

Enf. disposition status: Not reported  
Enf. disp. status date: Not reported  
Enforcement lead agency: EPA  
Proposed penalty amount: Not reported  
Final penalty amount: Not reported  
Paid penalty amount: Not reported

Regulation violated: SR - 10 CSR 11.010(5)  
Area of violation: Generators - Manifest  
Date violation determined: 04/02/1987  
Date achieved compliance: 07/01/1987  
Violation lead agency: EPA  
Enforcement action: WRITTEN INFORMAL  
Enforcement action date: 04/02/1987  
Enf. disposition status: Not reported  
Enf. disp. status date: Not reported  
Enforcement lead agency: EPA  
Proposed penalty amount: Not reported  
Final penalty amount: Not reported  
Paid penalty amount: Not reported

Regulation violated: SR - 10 CSR 7.265(2)(A)(I)(1)(A)  
Area of violation: TSD - Container Use and Management  
Date violation determined: 04/02/1987  
Date achieved compliance: 07/19/1988  
Violation lead agency: EPA  
Enforcement action: INITIAL 3008(A) COMPLIANCE  
Enforcement action date: 03/10/1988  
Enf. disposition status: Not reported  
Enf. disp. status date: Not reported  
Enforcement lead agency: EPA  
Proposed penalty amount: 17250  
Final penalty amount: Not reported  
Paid penalty amount: Not reported

Regulation violated: FR - 40 CFR 265.34/10 CSR 7.265  
Area of violation: TSD - Preparedness and Prevention  
Date violation determined: 04/02/1987  
Date achieved compliance: 07/01/1987  
Violation lead agency: EPA  
Enforcement action: WRITTEN INFORMAL  
Enforcement action date: 04/02/1987  
Enf. disposition status: Not reported  
Enf. disp. status date: Not reported  
Enforcement lead agency: EPA  
Proposed penalty amount: Not reported  
Final penalty amount: Not reported  
Paid penalty amount: Not reported

Regulation violated: FR - 40 CFR 265.15(d)/10 CSR 7.265  
Area of violation: TSD - General Facility Standards  
Date violation determined: 04/02/1987  
Date achieved compliance: 07/01/1987  
Violation lead agency: EPA  
Enforcement action: WRITTEN INFORMAL  
Enforcement action date: 04/02/1987  
Enf. disposition status: Not reported

Map ID  
Direction  
Distance  
Elevation

MAP FINDINGS

Site

Database(s)

EDR ID Number  
EPA ID Number

**CITY ENVIRONMENTAL INC (Continued)**

**1000399092**

Enf. disp. status date: Not reported  
Enforcement lead agency: EPA  
Proposed penalty amount: Not reported  
Final penalty amount: Not reported  
Paid penalty amount: Not reported

Regulation violated: FR - 40 CFR 265.52(a)/10 CSR 7.265  
Area of violation: TSD - Contingency Plan and Emergency Procedures  
Date violation determined: 04/02/1987  
Date achieved compliance: 07/01/1987  
Violation lead agency: EPA  
Enforcement action: WRITTEN INFORMAL  
Enforcement action date: 04/02/1987  
Enf. disposition status: Not reported  
Enf. disp. status date: Not reported  
Enforcement lead agency: EPA  
Proposed penalty amount: Not reported  
Final penalty amount: Not reported  
Paid penalty amount: Not reported

Regulation violated: SR - 10 CSR 7.265(2)(A)(I)(1)(A)  
Area of violation: TSD - Container Use and Management  
Date violation determined: 04/02/1987  
Date achieved compliance: 07/19/1988  
Violation lead agency: EPA  
Enforcement action: WRITTEN INFORMAL  
Enforcement action date: 04/02/1987  
Enf. disposition status: Not reported  
Enf. disp. status date: Not reported  
Enforcement lead agency: EPA  
Proposed penalty amount: Not reported  
Final penalty amount: Not reported  
Paid penalty amount: Not reported

Regulation violated: FR - 40 CFR 265.17/10 CSR 7.265  
Area of violation: TSD - General Facility Standards  
Date violation determined: 04/02/1987  
Date achieved compliance: 07/01/1987  
Violation lead agency: EPA  
Enforcement action: WRITTEN INFORMAL  
Enforcement action date: 04/02/1987  
Enf. disposition status: Not reported  
Enf. disp. status date: Not reported  
Enforcement lead agency: EPA  
Proposed penalty amount: Not reported  
Final penalty amount: Not reported  
Paid penalty amount: Not reported

Regulation violated: FR - 40 CFR 265.16(d)/10 CSR 7.265  
Area of violation: TSD - General Facility Standards  
Date violation determined: 04/02/1987  
Date achieved compliance: 07/19/1988  
Violation lead agency: EPA  
Enforcement action: WRITTEN INFORMAL  
Enforcement action date: 04/02/1987  
Enf. disposition status: Not reported  
Enf. disp. status date: Not reported

Map ID  
Direction  
Distance  
Elevation

MAP FINDINGS

Site

Database(s)

EDR ID Number  
EPA ID Number

**CITY ENVIRONMENTAL INC (Continued)**

**1000399092**

Enforcement lead agency: EPA  
Proposed penalty amount: Not reported  
Final penalty amount: Not reported  
Paid penalty amount: Not reported

Regulation violated: FR - 40 CFR 265.73(b)(1)  
Area of violation: TSD - Manifest/Records/Reporting  
Date violation determined: 04/02/1987  
Date achieved compliance: 07/19/1988  
Violation lead agency: EPA  
Enforcement action: WRITTEN INFORMAL  
Enforcement action date: 04/02/1987  
Enf. disposition status: Not reported  
Enf. disp. status date: Not reported  
Enforcement lead agency: EPA  
Proposed penalty amount: Not reported  
Final penalty amount: Not reported  
Paid penalty amount: Not reported

Regulation violated: FR - 40 CFR 265.15(b)/10 CSR 7.265  
Area of violation: TSD - General Facility Standards  
Date violation determined: 04/02/1987  
Date achieved compliance: 07/01/1987  
Violation lead agency: EPA  
Enforcement action: WRITTEN INFORMAL  
Enforcement action date: 04/02/1987  
Enf. disposition status: Not reported  
Enf. disp. status date: Not reported  
Enforcement lead agency: EPA  
Proposed penalty amount: Not reported  
Final penalty amount: Not reported  
Paid penalty amount: Not reported

Regulation violated: FR - 40 CFR 265.171/10 CSR 7.265  
Area of violation: TSD - Container Use and Management  
Date violation determined: 04/02/1987  
Date achieved compliance: 07/19/1988  
Violation lead agency: EPA  
Enforcement action: INITIAL 3008(A) COMPLIANCE  
Enforcement action date: 03/10/1988  
Enf. disposition status: Not reported  
Enf. disp. status date: Not reported  
Enforcement lead agency: EPA  
Proposed penalty amount: 17250  
Final penalty amount: Not reported  
Paid penalty amount: Not reported

Regulation violated: FR - 40 CFR 265.13(b)(1)  
Area of violation: TSD - General Facility Standards  
Date violation determined: 04/02/1987  
Date achieved compliance: 07/19/1988  
Violation lead agency: EPA  
Enforcement action: WRITTEN INFORMAL  
Enforcement action date: 04/02/1987  
Enf. disposition status: Not reported  
Enf. disp. status date: Not reported  
Enforcement lead agency: EPA

Map ID  
Direction  
Distance  
Elevation

MAP FINDINGS

Site

Database(s)

EDR ID Number  
EPA ID Number

**CITY ENVIRONMENTAL INC (Continued)**

**1000399092**

Proposed penalty amount: Not reported  
Final penalty amount: Not reported  
Paid penalty amount: Not reported

Regulation violated: FR - 40 CFR 265.16(d)/10 CSR 7.265  
Area of violation: TSD - General Facility Standards  
Date violation determined: 04/02/1987  
Date achieved compliance: 07/19/1988  
Violation lead agency: EPA  
Enforcement action: INITIAL 3008(A) COMPLIANCE  
Enforcement action date: 03/10/1988  
Enf. disposition status: Not reported  
Enf. disp. status date: Not reported  
Enforcement lead agency: EPA  
Proposed penalty amount: 17250  
Final penalty amount: Not reported  
Paid penalty amount: Not reported

Regulation violated: FR - 40 CFR 270.71(a)(2)  
Area of violation: Permits - Application  
Date violation determined: 04/02/1987  
Date achieved compliance: 07/19/1988  
Violation lead agency: EPA  
Enforcement action: FINAL 3008(A) COMPLIANCE ORDER  
Enforcement action date: 07/19/1988  
Enf. disposition status: Not reported  
Enf. disp. status date: Not reported  
Enforcement lead agency: EPA  
Proposed penalty amount: Not reported  
Final penalty amount: 17250  
Paid penalty amount: 1000

Regulation violated: FR - 40 CFR 265.112(b)(4)  
Area of violation: TSD - Closure/Post-Closure  
Date violation determined: 04/02/1987  
Date achieved compliance: 07/01/1987  
Violation lead agency: EPA  
Enforcement action: WRITTEN INFORMAL  
Enforcement action date: 04/02/1987  
Enf. disposition status: Not reported  
Enf. disp. status date: Not reported  
Enforcement lead agency: EPA  
Proposed penalty amount: Not reported  
Final penalty amount: Not reported  
Paid penalty amount: Not reported

Regulation violated: FR - 40 CFR 265.171/10 CSR 7.265  
Area of violation: TSD - Container Use and Management  
Date violation determined: 04/02/1987  
Date achieved compliance: 07/19/1988  
Violation lead agency: EPA  
Enforcement action: WRITTEN INFORMAL  
Enforcement action date: 04/02/1987  
Enf. disposition status: Not reported  
Enf. disp. status date: Not reported  
Enforcement lead agency: EPA  
Proposed penalty amount: Not reported

Map ID  
Direction  
Distance  
Elevation

MAP FINDINGS

Site

Database(s)

EDR ID Number  
EPA ID Number

**CITY ENVIRONMENTAL INC (Continued)**

**1000399092**

Final penalty amount: Not reported  
Paid penalty amount: Not reported

Regulation violated: FR - 40 CFR 268.7(a)(1)  
Area of violation: LDR - General  
Date violation determined: 04/02/1987  
Date achieved compliance: 07/01/1987  
Violation lead agency: EPA  
Enforcement action: WRITTEN INFORMAL  
Enforcement action date: 04/02/1987  
Enf. disposition status: Not reported  
Enf. disp. status date: Not reported  
Enforcement lead agency: EPA  
Proposed penalty amount: Not reported  
Final penalty amount: Not reported  
Paid penalty amount: Not reported

Regulation violated: FR - 40 CFR 265.176/10 CSR 7.265  
Area of violation: TSD - Container Use and Management  
Date violation determined: 04/02/1987  
Date achieved compliance: 07/01/1987  
Violation lead agency: EPA  
Enforcement action: WRITTEN INFORMAL  
Enforcement action date: 04/02/1987  
Enf. disposition status: Not reported  
Enf. disp. status date: Not reported  
Enforcement lead agency: EPA  
Proposed penalty amount: Not reported  
Final penalty amount: Not reported  
Paid penalty amount: Not reported

Regulation violated: FR - 40 CFR 270.71(a)(2)  
Area of violation: Permits - Application  
Date violation determined: 04/02/1987  
Date achieved compliance: 07/19/1988  
Violation lead agency: EPA  
Enforcement action: WRITTEN INFORMAL  
Enforcement action date: 04/02/1987  
Enf. disposition status: Not reported  
Enf. disp. status date: Not reported  
Enforcement lead agency: EPA  
Proposed penalty amount: Not reported  
Final penalty amount: Not reported  
Paid penalty amount: Not reported

Regulation violated: SR - 10 CSR 7.265(2)(A)(I)(1)(A)  
Area of violation: TSD - Container Use and Management  
Date violation determined: 04/02/1987  
Date achieved compliance: 07/19/1988  
Violation lead agency: EPA  
Enforcement action: FINAL 3008(A) COMPLIANCE ORDER  
Enforcement action date: 07/19/1988  
Enf. disposition status: Not reported  
Enf. disp. status date: Not reported  
Enforcement lead agency: EPA  
Proposed penalty amount: Not reported  
Final penalty amount: 17250

Map ID  
Direction  
Distance  
Elevation

MAP FINDINGS

Site

Database(s)

EDR ID Number  
EPA ID Number

**CITY ENVIRONMENTAL INC (Continued)**

**1000399092**

Paid penalty amount: 1000

Regulation violated: FR - 40 CFR 265.13(a)  
Area of violation: TSD - General Facility Standards  
Date violation determined: 04/02/1987  
Date achieved compliance: 07/01/1987  
Violation lead agency: EPA  
Enforcement action: WRITTEN INFORMAL  
Enforcement action date: 04/02/1987  
Enf. disposition status: Not reported  
Enf. disp. status date: Not reported  
Enforcement lead agency: EPA  
Proposed penalty amount: Not reported  
Final penalty amount: Not reported  
Paid penalty amount: Not reported

**Evaluation Action Summary:**

Evaluation date: 03/05/2012  
Evaluation: COMPLIANCE EVALUATION INSPECTION ON-SITE  
Area of violation: Generators - General  
Date achieved compliance: 01/28/2016  
Evaluation lead agency: EPA

Evaluation date: 09/08/2004  
Evaluation: NON-FINANCIAL RECORD REVIEW  
Area of violation: TSD - Financial Requirements  
Date achieved compliance: Not reported  
Evaluation lead agency: EPA

Evaluation date: 04/03/2002  
Evaluation: COMPLIANCE EVALUATION INSPECTION ON-SITE  
Area of violation: Not reported  
Date achieved compliance: Not reported  
Evaluation lead agency: State

Evaluation date: 12/19/2001  
Evaluation: COMPLIANCE EVALUATION INSPECTION ON-SITE  
Area of violation: Not reported  
Date achieved compliance: Not reported  
Evaluation lead agency: State

Evaluation date: 10/22/2001  
Evaluation: FOCUSED COMPLIANCE INSPECTION  
Area of violation: Not reported  
Date achieved compliance: Not reported  
Evaluation lead agency: State

Evaluation date: 10/18/2001  
Evaluation: CORRECTIVE ACTION COMPLIANCE EVALUATION  
Area of violation: Not reported  
Date achieved compliance: Not reported  
Evaluation lead agency: State

Evaluation date: 01/04/1994  
Evaluation: COMPLIANCE EVALUATION INSPECTION ON-SITE  
Area of violation: Not reported  
Date achieved compliance: Not reported

Map ID  
Direction  
Distance  
Elevation

MAP FINDINGS

Site

Database(s)

EDR ID Number  
EPA ID Number

**CITY ENVIRONMENTAL INC (Continued)**

**1000399092**

Evaluation lead agency: State

Evaluation date: 02/23/1993  
Evaluation: COMPLIANCE EVALUATION INSPECTION ON-SITE  
Area of violation: Not reported  
Date achieved compliance: Not reported  
Evaluation lead agency: State

Evaluation date: 09/18/1992  
Evaluation: COMPLIANCE EVALUATION INSPECTION ON-SITE  
Area of violation: Generators - General  
Date achieved compliance: 10/26/1992  
Evaluation lead agency: State

Evaluation date: 09/18/1992  
Evaluation: COMPLIANCE EVALUATION INSPECTION ON-SITE  
Area of violation: Generators - Manifest  
Date achieved compliance: 10/26/1992  
Evaluation lead agency: State

Evaluation date: 09/18/1992  
Evaluation: COMPLIANCE EVALUATION INSPECTION ON-SITE  
Area of violation: Generators - Records/Reporting  
Date achieved compliance: 10/26/1992  
Evaluation lead agency: State

Evaluation date: 03/20/1990  
Evaluation: FOLLOW-UP INSPECTION  
Area of violation: Generators - General  
Date achieved compliance: 03/28/1990  
Evaluation lead agency: EPA-Initiated Oversight/Observation/Training Actions

Evaluation date: 03/20/1990  
Evaluation: FOLLOW-UP INSPECTION  
Area of violation: TSD - Container Use and Management  
Date achieved compliance: 03/28/1990  
Evaluation lead agency: EPA-Initiated Oversight/Observation/Training Actions

Evaluation date: 03/20/1990  
Evaluation: FOLLOW-UP INSPECTION  
Area of violation: TSD - Preparedness and Prevention  
Date achieved compliance: 03/28/1990  
Evaluation lead agency: EPA-Initiated Oversight/Observation/Training Actions

Evaluation date: 03/20/1990  
Evaluation: FOLLOW-UP INSPECTION  
Area of violation: TSD - Contingency Plan and Emergency Procedures  
Date achieved compliance: 03/28/1990  
Evaluation lead agency: EPA-Initiated Oversight/Observation/Training Actions

Evaluation date: 09/29/1989  
Evaluation: NON-FINANCIAL RECORD REVIEW  
Area of violation: Formal Enforcement Agreement or Order  
Date achieved compliance: 07/19/1991  
Evaluation lead agency: EPA

Evaluation date: 03/22/1989

Map ID  
Direction  
Distance  
Elevation

MAP FINDINGS

Site

Database(s)

EDR ID Number  
EPA ID Number

**CITY ENVIRONMENTAL INC (Continued)**

**1000399092**

Evaluation: NON-FINANCIAL RECORD REVIEW  
Area of violation: LDR - General  
Date achieved compliance: 07/12/1989  
Evaluation lead agency: EPA

Evaluation date: 08/11/1988  
Evaluation: FINANCIAL RECORD REVIEW  
Area of violation: TSD - Financial Requirements  
Date achieved compliance: 11/15/1988  
Evaluation lead agency: EPA

Evaluation date: 05/11/1988  
Evaluation: COMPLIANCE EVALUATION INSPECTION ON-SITE  
Area of violation: Not reported  
Date achieved compliance: Not reported  
Evaluation lead agency: EPA

Evaluation date: 11/17/1987  
Evaluation: COMPLIANCE EVALUATION INSPECTION ON-SITE  
Area of violation: TSD - Contingency Plan and Emergency Procedures  
Date achieved compliance: 11/24/1987  
Evaluation lead agency: EPA

Evaluation date: 11/17/1987  
Evaluation: COMPLIANCE EVALUATION INSPECTION ON-SITE  
Area of violation: Generators - General  
Date achieved compliance: 11/24/1987  
Evaluation lead agency: EPA

Evaluation date: 11/17/1987  
Evaluation: COMPLIANCE EVALUATION INSPECTION ON-SITE  
Area of violation: TSD - General Facility Standards  
Date achieved compliance: 11/24/1987  
Evaluation lead agency: EPA

Evaluation date: 11/17/1987  
Evaluation: COMPLIANCE EVALUATION INSPECTION ON-SITE  
Area of violation: LDR - General  
Date achieved compliance: 11/24/1987  
Evaluation lead agency: EPA

Evaluation date: 11/17/1987  
Evaluation: COMPLIANCE EVALUATION INSPECTION ON-SITE  
Area of violation: TSD - Container Use and Management  
Date achieved compliance: 11/24/1987  
Evaluation lead agency: EPA

Evaluation date: 11/17/1987  
Evaluation: COMPLIANCE EVALUATION INSPECTION ON-SITE  
Area of violation: TSD - Preparedness and Prevention  
Date achieved compliance: 11/24/1987  
Evaluation lead agency: EPA

Evaluation date: 10/29/1987  
Evaluation: NON-FINANCIAL RECORD REVIEW  
Area of violation: LDR - General  
Date achieved compliance: 12/02/1987

Map ID  
Direction  
Distance  
Elevation

MAP FINDINGS

Site

Database(s)

EDR ID Number  
EPA ID Number

**CITY ENVIRONMENTAL INC (Continued)**

**1000399092**

Evaluation lead agency: EPA

Evaluation date: 04/08/1987  
Evaluation: COMPLIANCE EVALUATION INSPECTION ON-SITE  
Area of violation: Not reported  
Date achieved compliance: Not reported  
Evaluation lead agency: EPA

Evaluation date: 03/31/1987  
Evaluation: COMPLIANCE EVALUATION INSPECTION ON-SITE  
Area of violation: TSD - Contingency Plan and Emergency Procedures  
Date achieved compliance: 07/01/1987  
Evaluation lead agency: EPA

Evaluation date: 03/31/1987  
Evaluation: COMPLIANCE EVALUATION INSPECTION ON-SITE  
Area of violation: Generators - Records/Reporting  
Date achieved compliance: 07/01/1987  
Evaluation lead agency: EPA

Evaluation date: 03/31/1987  
Evaluation: COMPLIANCE EVALUATION INSPECTION ON-SITE  
Area of violation: TSD - Manifest/Records/Reporting  
Date achieved compliance: 07/19/1988  
Evaluation lead agency: EPA

Evaluation date: 03/31/1987  
Evaluation: COMPLIANCE EVALUATION INSPECTION ON-SITE  
Area of violation: Generators - Manifest  
Date achieved compliance: 07/01/1987  
Evaluation lead agency: EPA

Evaluation date: 03/31/1987  
Evaluation: COMPLIANCE EVALUATION INSPECTION ON-SITE  
Area of violation: Permits - Application  
Date achieved compliance: 07/19/1988  
Evaluation lead agency: EPA

Evaluation date: 03/31/1987  
Evaluation: COMPLIANCE EVALUATION INSPECTION ON-SITE  
Area of violation: TSD - General Facility Standards  
Date achieved compliance: 07/19/1988  
Evaluation lead agency: EPA

Evaluation date: 03/31/1987  
Evaluation: COMPLIANCE EVALUATION INSPECTION ON-SITE  
Area of violation: TSD - Tank System Standards  
Date achieved compliance: 07/01/1987  
Evaluation lead agency: EPA

Evaluation date: 03/31/1987  
Evaluation: COMPLIANCE EVALUATION INSPECTION ON-SITE  
Area of violation: Generators - General  
Date achieved compliance: 07/01/1987  
Evaluation lead agency: EPA

Evaluation date: 03/31/1987

Map ID  
Direction  
Distance  
Elevation

MAP FINDINGS

Site

Database(s)

EDR ID Number  
EPA ID Number

**CITY ENVIRONMENTAL INC (Continued)**

**1000399092**

Evaluation: COMPLIANCE EVALUATION INSPECTION ON-SITE  
Area of violation: TSD - Container Use and Management  
Date achieved compliance: 07/19/1988  
Evaluation lead agency: EPA

Evaluation date: 03/31/1987  
Evaluation: COMPLIANCE EVALUATION INSPECTION ON-SITE  
Area of violation: TSD - General Facility Standards  
Date achieved compliance: 07/01/1987  
Evaluation lead agency: EPA

Evaluation date: 03/31/1987  
Evaluation: COMPLIANCE EVALUATION INSPECTION ON-SITE  
Area of violation: LDR - General  
Date achieved compliance: 07/01/1987  
Evaluation lead agency: EPA

Evaluation date: 03/31/1987  
Evaluation: COMPLIANCE EVALUATION INSPECTION ON-SITE  
Area of violation: TSD - Preparedness and Prevention  
Date achieved compliance: 07/01/1987  
Evaluation lead agency: EPA

Evaluation date: 03/31/1987  
Evaluation: COMPLIANCE EVALUATION INSPECTION ON-SITE  
Area of violation: TSD - Closure/Post-Closure  
Date achieved compliance: 07/01/1987  
Evaluation lead agency: EPA

Evaluation date: 03/31/1987  
Evaluation: COMPLIANCE EVALUATION INSPECTION ON-SITE  
Area of violation: TSD - Container Use and Management  
Date achieved compliance: 07/01/1987  
Evaluation lead agency: EPA

**RCRA NonGen / NLR:**

Date form received by agency: 06/01/2005  
Facility name: CITY ENVIRONMENTAL INC  
Facility address: 901 WOODSWETHER RD  
KANSAS CITY, MO 64105

EPA ID: MOD981706856  
Mailing address: FREDERICK ST  
DETROIT, MI 48211

Contact: JAMES KREGER  
Contact address: 1923 FREDERICK ST  
DETROIT, MI 48211

Contact country: US  
Contact telephone: 313-923-0080  
Contact email: Not reported  
EPA Region: 07

Land type: Private  
Classification: TSDF

Description: Handler is engaged in the treatment, storage or disposal of hazardous waste

Classification: Non-Generator

Description: Handler: Non-Generators do not presently generate hazardous waste

Map ID  
Direction  
Distance  
Elevation

MAP FINDINGS

Site

Database(s)

EDR ID Number  
EPA ID Number

**CITY ENVIRONMENTAL INC (Continued)**

**1000399092**

Owner/Operator Summary:

Owner/operator name: CITY ENVIRONMENTAL INC  
Owner/operator address: 1923 FREDERICK  
DETROIT, MI 48211  
Owner/operator country: Not reported  
Owner/operator telephone: 313-923-0080  
Owner/operator email: Not reported  
Owner/operator fax: Not reported  
Owner/operator extension: Not reported  
Legal status: Private  
Owner/Operator Type: Owner  
Owner/Op start date: Not reported  
Owner/Op end date: Not reported

Owner/operator name: CITY ENVIROMENTAL INC  
Owner/operator address: 3400 E LAFAYETTE  
DETROIT, MI 48207  
Owner/operator country: Not reported  
Owner/operator telephone: Not reported  
Owner/operator email: Not reported  
Owner/operator fax: Not reported  
Owner/operator extension: Not reported  
Legal status: Private  
Owner/Operator Type: Owner  
Owner/Op start date: Not reported  
Owner/Op end date: Not reported

Handler Activities Summary:

U.S. importer of hazardous waste: No  
Mixed waste (haz. and radioactive): No  
Recycler of hazardous waste: No  
Transporter of hazardous waste: No  
Treater, storer or disposer of HW: No  
Underground injection activity: No  
On-site burner exemption: No  
Furnace exemption: No  
Used oil fuel burner: No  
Used oil processor: No  
User oil refiner: No  
Used oil fuel marketer to burner: No  
Used oil Specification marketer: No  
Used oil transfer facility: No  
Used oil transporter: No

Historical Generators:

Date form received by agency: 12/27/2000  
Site name: CITY ENVIRONMENTAL INC  
Classification: Not a generator, verified

Date form received by agency: 12/21/1998  
Site name: CITY ENVIRONMENTAL INC  
Classification: Small Quantity Generator

Date form received by agency: 01/12/1994  
Site name: CITY ENVIRONMENTAL INC  
Classification: Large Quantity Generator

Map ID  
Direction  
Distance  
Elevation

MAP FINDINGS

Site

Database(s)

EDR ID Number  
EPA ID Number

**CITY ENVIRONMENTAL INC (Continued)**

**1000399092**

. Waste code: F001  
. Waste name: THE FOLLOWING SPENT HALOGENATED SOLVENTS USED IN DEGREASING: TETRACHLOROETHYLENE, TRICHLOROETHYLENE, METHYLENE CHLORIDE, 1,1,1-TRICHLOROETHANE, CARBON TETRACHLORIDE, AND CHLORINATED FLUOROCARBONS; ALL SPENT SOLVENT MIXTURES/BLENDS USED IN DEGREASING CONTAINING, BEFORE USE, A TOTAL OF TEN PERCENT OR MORE (BY VOLUME) OF ONE OR MORE OF THE ABOVE HALOGENATED SOLVENTS OR THOSE SOLVENTS LISTED IN F002, F004, AND F005, AND STILL BOTTOMS FROM THE RECOVERY OF THESE SPENT SOLVENTS AND SPENT SOLVENT MIXTURES.

Date form received by agency: 07/29/1993

Site name: CITY ENVIRONMENTAL INC

Classification: Large Quantity Generator

. Waste code: F001  
. Waste name: THE FOLLOWING SPENT HALOGENATED SOLVENTS USED IN DEGREASING: TETRACHLOROETHYLENE, TRICHLOROETHYLENE, METHYLENE CHLORIDE, 1,1,1-TRICHLOROETHANE, CARBON TETRACHLORIDE, AND CHLORINATED FLUOROCARBONS; ALL SPENT SOLVENT MIXTURES/BLENDS USED IN DEGREASING CONTAINING, BEFORE USE, A TOTAL OF TEN PERCENT OR MORE (BY VOLUME) OF ONE OR MORE OF THE ABOVE HALOGENATED SOLVENTS OR THOSE SOLVENTS LISTED IN F002, F004, AND F005, AND STILL BOTTOMS FROM THE RECOVERY OF THESE SPENT SOLVENTS AND SPENT SOLVENT MIXTURES.

Date form received by agency: 04/27/1992

Site name: CITY ENVIRONMENTAL, INC.

Classification: Large Quantity Generator

**Corrective Action Summary:**

Event date: 05/14/1991  
Event: RFA COMPLETED-ASSESSMENT WAS A PA-PLUS

Event date: 05/14/1991  
Event: DETERMINATION OF NEED FOR AN INVESTIGATION-INVESTIGATION IS NECESSARY

Event date: 01/28/1992  
Event: CA PRIORITIZATION-MEDIUM CA PRIORITY

Event date: 02/08/1994  
Event: INVESTIGATION IMPOSITION

Event date: 07/21/1994  
Event: INVESTIGATION WORKPLAN RECEIVED

Event date: 09/30/1994  
Event: INVESTIGATION WORKPLAN NOTICE OF DEFICIENCY ISSUED

Event date: 11/03/1994  
Event: INVESTIGATION WORKPLAN RECEIVED

Event date: 12/27/1994  
Event: INVESTIGATION WORKPLAN NOTICE OF DEFICIENCY ISSUED

Event date: 01/26/1995  
Event: INVESTIGATION WORKPLAN RECEIVED

Event date: 04/11/1995

Map ID  
Direction  
Distance  
Elevation

MAP FINDINGS

Site

Database(s)

EDR ID Number  
EPA ID Number

**CITY ENVIRONMENTAL INC (Continued)**

**1000399092**

Event:	INVESTIGATION WORKPLAN NOTICE OF DEFICIENCY ISSUED
Event date:	06/13/1995
Event:	INVESTIGATION WORKPLAN RECEIVED
Event date:	07/10/1995
Event:	INVESTIGATION WORKPLAN NOTICE OF DEFICIENCY ISSUED
Event date:	07/31/1995
Event:	INVESTIGATION WORKPLAN RECEIVED
Event date:	08/10/1995
Event:	INVESTIGATION WORKPLAN APPROVED
Event date:	02/15/1996
Event:	HUMAN EXPOSURES CONTROLLED DETERMINATION-FACILITY DOES NOT MEET DEFINITION
Event date:	02/15/1996
Event:	RELEASE TO GW CONTROLLED DETERMINATION-FACILITY DOES NOT MEET DEFINITION
Event date:	07/15/1996
Event:	INVESTIGATION REPORT RECEIVED
Event date:	08/19/1996
Event:	STABILIZATION MEASURES EVALUATION-FACILITY NOT AMENABLE TO STABILIZATION
Event date:	08/05/1997
Event:	INVESTIGATION SUPPLEMENTAL INFO REQ BY AGENCY
Event date:	10/29/1997
Event:	INVESTIGATION WORKPLAN RECEIVED
Event date:	05/18/1998
Event:	INVESTIGATION WORKPLAN APPROVED
Event date:	09/10/1998
Event:	INVESTIGATION REPORT RECEIVED
Event date:	04/22/1999
Event:	INVESTIGATION SUPPLEMENTAL INFO REQ BY AGENCY
Event date:	05/13/1999
Event:	INVESTIGATION SUPPLEMENTAL INFORMATION RECEIVED
Event date:	06/28/2001
Event:	STABILIZATION CONSTRUCTION COMPLETED
Event date:	09/10/2001
Event:	STABILIZATION/INTERIM MEASURES DECISION
Event date:	12/21/2001
Event:	INVESTIGATION REPORT RECEIVED
Event date:	03/11/2002

Map ID  
Direction  
Distance  
Elevation

MAP FINDINGS

Site

Database(s)

EDR ID Number  
EPA ID Number

**CITY ENVIRONMENTAL INC (Continued)**

**1000399092**

Event:	CMS WORKPLAN RECEIVED
Event date:	03/28/2002
Event:	INVESTIGATION SUPPLEMENTAL INFO REQ BY AGENCY
Event date:	05/08/2002
Event:	INVESTIGATION SUPPLEMENTAL INFORMATION RECEIVED
Event date:	06/28/2002
Event:	INVESTIGATION COMPLETE
Event date:	07/19/2002
Event:	CMS WORKPLAN MODIFICATION REQ BY AGENCY
Event date:	10/07/2002
Event:	CMS WORKPLAN APPROVED
Event date:	02/28/2003
Event:	CMS REPORT RECEIVED
Event date:	03/24/2004
Event:	CMS REPORT RECEIVED
Event date:	03/02/2005
Event:	CMS COMPLETE
Event date:	05/01/2006
Event:	DATE FOR PUBLIC NOTICE ON PROPOSED REMEDY
Event date:	08/18/2006
Event:	REMEDY DECISION
Event date:	04/04/2017
Event:	HUMAN EXPOSURES CONTROLLED DETERMINATION-YES, APPLICABLE AS OF THIS DATE
Event date:	04/04/2017
Event:	RELEASE TO GW CONTROLLED DETERMINATION-YES, APPLICABLE AS OF THIS DATE
Event date:	08/04/2017
Event:	ENGINEERING CONTROLS ESTABLISHED-GROUNDWATER CONTROL
Event date:	08/04/2017
Event:	ENGINEERING CONTROLS ESTABLISHED-NON-GROUNDWATER CONTROL
Event date:	08/04/2017
Event:	INSTITUTIONAL CONTROLS ESTABLISHED-PROPRIETARY CONTROL
Event date:	09/22/2017
Event:	CA PERFORMANCE STANDARDS ATTAINED - CONTROLS REQUIRED
Event date:	09/22/2017
Event:	REMEDY CONSTRUCTION-REMEDY CONSTRUCTED
Event date:	10/17/2017
Event:	READY FOR ANTICIPATED USE DETERMINATION - READY FOR ANTICIPATED USE

Map ID  
Direction  
Distance  
Elevation

MAP FINDINGS

Site

Database(s)

EDR ID Number  
EPA ID Number

**CITY ENVIRONMENTAL INC (Continued)**

**1000399092**

Facility Has Received Notices of Violations:

Regulation violated: Not reported  
Area of violation: Generators - General  
Date violation determined: 03/06/2012  
Date achieved compliance: 01/28/2016  
Violation lead agency: EPA  
Enforcement action: WRITTEN INFORMAL  
Enforcement action date: 03/06/2012  
Enf. disposition status: Not reported  
Enf. disp. status date: Not reported  
Enforcement lead agency: EPA  
Proposed penalty amount: Not reported  
Final penalty amount: Not reported  
Paid penalty amount: Not reported

Regulation violated: SR - 264 Subpart H  
Area of violation: TSD - Financial Requirements  
Date violation determined: 09/08/2004  
Date achieved compliance: Not reported  
Violation lead agency: EPA  
Enforcement action: Not reported  
Enforcement action date: Not reported  
Enf. disposition status: Not reported  
Enf. disp. status date: Not reported  
Enforcement lead agency: Not reported  
Proposed penalty amount: Not reported  
Final penalty amount: Not reported  
Paid penalty amount: Not reported

Regulation violated: Not reported  
Area of violation: Generators - General  
Date violation determined: 09/18/1992  
Date achieved compliance: 10/26/1992  
Violation lead agency: State  
Enforcement action: WRITTEN INFORMAL  
Enforcement action date: 09/28/1992  
Enf. disposition status: Not reported  
Enf. disp. status date: Not reported  
Enforcement lead agency: State  
Proposed penalty amount: Not reported  
Final penalty amount: Not reported  
Paid penalty amount: Not reported

Regulation violated: Not reported  
Area of violation: Generators - Records/Reporting  
Date violation determined: 09/18/1992  
Date achieved compliance: 10/26/1992  
Violation lead agency: State  
Enforcement action: WRITTEN INFORMAL  
Enforcement action date: 09/28/1992  
Enf. disposition status: Not reported  
Enf. disp. status date: Not reported  
Enforcement lead agency: State  
Proposed penalty amount: Not reported  
Final penalty amount: Not reported  
Paid penalty amount: Not reported

Map ID  
Direction  
Distance  
Elevation

MAP FINDINGS

Site

Database(s)

EDR ID Number  
EPA ID Number

**CITY ENVIRONMENTAL INC (Continued)**

**1000399092**

Regulation violated: Not reported  
Area of violation: Generators - Manifest  
Date violation determined: 09/18/1992  
Date achieved compliance: 10/26/1992  
Violation lead agency: State  
Enforcement action: WRITTEN INFORMAL  
Enforcement action date: 09/28/1992  
Enf. disposition status: Not reported  
Enf. disp. status date: Not reported  
Enforcement lead agency: State  
Proposed penalty amount: Not reported  
Final penalty amount: Not reported  
Paid penalty amount: Not reported

Regulation violated: FR - 40 CFR 265.171  
Area of violation: TSD - Container Use and Management  
Date violation determined: 03/20/1990  
Date achieved compliance: 03/28/1990  
Violation lead agency: EPA  
Enforcement action: WRITTEN INFORMAL  
Enforcement action date: 03/20/1990  
Enf. disposition status: Not reported  
Enf. disp. status date: Not reported  
Enforcement lead agency: EPA  
Proposed penalty amount: Not reported  
Final penalty amount: Not reported  
Paid penalty amount: Not reported

Regulation violated: FR - 40 CFR 265.174  
Area of violation: TSD - Container Use and Management  
Date violation determined: 03/20/1990  
Date achieved compliance: 03/28/1990  
Violation lead agency: EPA  
Enforcement action: WRITTEN INFORMAL  
Enforcement action date: 03/20/1990  
Enf. disposition status: Not reported  
Enf. disp. status date: Not reported  
Enforcement lead agency: EPA  
Proposed penalty amount: Not reported  
Final penalty amount: Not reported  
Paid penalty amount: Not reported

Regulation violated: FR - 40 CFR 265.172  
Area of violation: TSD - Container Use and Management  
Date violation determined: 03/20/1990  
Date achieved compliance: 03/28/1990  
Violation lead agency: EPA  
Enforcement action: WRITTEN INFORMAL  
Enforcement action date: 03/20/1990  
Enf. disposition status: Not reported  
Enf. disp. status date: Not reported  
Enforcement lead agency: EPA  
Proposed penalty amount: Not reported  
Final penalty amount: Not reported  
Paid penalty amount: Not reported

Regulation violated: SR - 10 CSR 25-7.262(E)(1)

Map ID  
Direction  
Distance  
Elevation

MAP FINDINGS

Site

Database(s)

EDR ID Number  
EPA ID Number

**CITY ENVIRONMENTAL INC (Continued)**

**1000399092**

Area of violation: Generators - General  
Date violation determined: 03/20/1990  
Date achieved compliance: 03/28/1990  
Violation lead agency: EPA  
Enforcement action: WRITTEN INFORMAL  
Enforcement action date: 03/20/1990  
Enf. disposition status: Not reported  
Enf. disp. status date: Not reported  
Enforcement lead agency: EPA  
Proposed penalty amount: Not reported  
Final penalty amount: Not reported  
Paid penalty amount: Not reported

Regulation violated: FR - 40 CFR 265.35  
Area of violation: TSD - Preparedness and Prevention  
Date violation determined: 03/20/1990  
Date achieved compliance: 03/28/1990  
Violation lead agency: EPA  
Enforcement action: WRITTEN INFORMAL  
Enforcement action date: 03/20/1990  
Enf. disposition status: Not reported  
Enf. disp. status date: Not reported  
Enforcement lead agency: EPA  
Proposed penalty amount: Not reported  
Final penalty amount: Not reported  
Paid penalty amount: Not reported

Regulation violated: SR - 10 CSR 25-5.262(D)1  
Area of violation: Generators - General  
Date violation determined: 03/20/1990  
Date achieved compliance: 03/28/1990  
Violation lead agency: EPA  
Enforcement action: WRITTEN INFORMAL  
Enforcement action date: 03/20/1990  
Enf. disposition status: Not reported  
Enf. disp. status date: Not reported  
Enforcement lead agency: EPA  
Proposed penalty amount: Not reported  
Final penalty amount: Not reported  
Paid penalty amount: Not reported

Regulation violated: FR - 40 CFR 265.52  
Area of violation: TSD - Contingency Plan and Emergency Procedures  
Date violation determined: 03/20/1990  
Date achieved compliance: 03/28/1990  
Violation lead agency: EPA  
Enforcement action: WRITTEN INFORMAL  
Enforcement action date: 03/20/1990  
Enf. disposition status: Not reported  
Enf. disp. status date: Not reported  
Enforcement lead agency: EPA  
Proposed penalty amount: Not reported  
Final penalty amount: Not reported  
Paid penalty amount: Not reported

Regulation violated: FR - 40 CFR 265.176  
Area of violation: TSD - Container Use and Management

Map ID  
Direction  
Distance  
Elevation

MAP FINDINGS

Site

Database(s)

EDR ID Number  
EPA ID Number

**CITY ENVIRONMENTAL INC (Continued)**

**1000399092**

Date violation determined: 03/20/1990  
Date achieved compliance: 03/28/1990  
Violation lead agency: EPA  
Enforcement action: WRITTEN INFORMAL  
Enforcement action date: 03/20/1990  
Enf. disposition status: Not reported  
Enf. disp. status date: Not reported  
Enforcement lead agency: EPA  
Proposed penalty amount: Not reported  
Final penalty amount: Not reported  
Paid penalty amount: Not reported

Regulation violated: Not reported  
Area of violation: Formal Enforcement Agreement or Order  
Date violation determined: 09/29/1989  
Date achieved compliance: 07/19/1991  
Violation lead agency: EPA  
Enforcement action: INITIAL CIVIL JUDICIAL ACTION FOR COMPLIANCE AND/OR MONETARY PENALTY  
Enforcement action date: 06/06/1990  
Enf. disposition status: Not reported  
Enf. disp. status date: Not reported  
Enforcement lead agency: EPA  
Proposed penalty amount: 36875  
Final penalty amount: Not reported  
Paid penalty amount: 42290

Regulation violated: Not reported  
Area of violation: Formal Enforcement Agreement or Order  
Date violation determined: 09/29/1989  
Date achieved compliance: 07/19/1991  
Violation lead agency: EPA  
Enforcement action: REFERRAL TO DEPARTMENT OF JUSTICE  
Enforcement action date: 09/22/1989  
Enf. disposition status: Not reported  
Enf. disp. status date: Not reported  
Enforcement lead agency: EPA  
Proposed penalty amount: Not reported  
Final penalty amount: Not reported  
Paid penalty amount: Not reported

Regulation violated: FR - 40 CFR 268/8  
Area of violation: LDR - General  
Date violation determined: 03/22/1989  
Date achieved compliance: 07/12/1989  
Violation lead agency: EPA  
Enforcement action: WRITTEN INFORMAL  
Enforcement action date: 06/29/1989  
Enf. disposition status: Not reported  
Enf. disp. status date: Not reported  
Enforcement lead agency: EPA  
Proposed penalty amount: Not reported  
Final penalty amount: Not reported  
Paid penalty amount: Not reported

Regulation violated: FR - 40 CFR 265.147  
Area of violation: TSD - Financial Requirements  
Date violation determined: 08/11/1988

Map ID  
Direction  
Distance  
Elevation

MAP FINDINGS

Site

Database(s)

EDR ID Number  
EPA ID Number

**CITY ENVIRONMENTAL INC (Continued)**

**1000399092**

Date achieved compliance: 11/15/1988  
Violation lead agency: EPA  
Enforcement action: FINAL 3008(A) COMPLIANCE ORDER  
Enforcement action date: 08/24/1989  
Enf. disposition status: Not reported  
Enf. disp. status date: Not reported  
Enforcement lead agency: EPA  
Proposed penalty amount: Not reported  
Final penalty amount: 20625  
Paid penalty amount: Not reported

Regulation violated: FR - 40 CFR 265.147  
Area of violation: TSD - Financial Requirements  
Date violation determined: 08/11/1988  
Date achieved compliance: 11/15/1988  
Violation lead agency: EPA  
Enforcement action: INITIAL 3008(A) COMPLIANCE  
Enforcement action date: 01/10/1989  
Enf. disposition status: Not reported  
Enf. disp. status date: Not reported  
Enforcement lead agency: EPA  
Proposed penalty amount: 22250  
Final penalty amount: Not reported  
Paid penalty amount: Not reported

Regulation violated: FR - 40 CFR 265.34  
Area of violation: TSD - Preparedness and Prevention  
Date violation determined: 11/17/1987  
Date achieved compliance: 11/24/1987  
Violation lead agency: EPA  
Enforcement action: WRITTEN INFORMAL  
Enforcement action date: 11/18/1987  
Enf. disposition status: Not reported  
Enf. disp. status date: Not reported  
Enforcement lead agency: EPA  
Proposed penalty amount: Not reported  
Final penalty amount: Not reported  
Paid penalty amount: Not reported

Regulation violated: FR - 40 CFR 265.54  
Area of violation: TSD - Contingency Plan and Emergency Procedures  
Date violation determined: 11/17/1987  
Date achieved compliance: 11/24/1987  
Violation lead agency: EPA  
Enforcement action: WRITTEN INFORMAL  
Enforcement action date: 11/18/1987  
Enf. disposition status: Not reported  
Enf. disp. status date: Not reported  
Enforcement lead agency: EPA  
Proposed penalty amount: Not reported  
Final penalty amount: Not reported  
Paid penalty amount: Not reported

Regulation violated: FR - 40 CFR 268.7  
Area of violation: LDR - General  
Date violation determined: 11/17/1987  
Date achieved compliance: 11/24/1987

Map ID  
Direction  
Distance  
Elevation

MAP FINDINGS

Site

Database(s)

EDR ID Number  
EPA ID Number

**CITY ENVIRONMENTAL INC (Continued)**

**1000399092**

Violation lead agency: EPA  
Enforcement action: WRITTEN INFORMAL  
Enforcement action date: 11/18/1987  
Enf. disposition status: Not reported  
Enf. disp. status date: Not reported  
Enforcement lead agency: EPA  
Proposed penalty amount: Not reported  
Final penalty amount: Not reported  
Paid penalty amount: Not reported

Regulation violated: FR - 40 CFR 265.171  
Area of violation: TSD - Container Use and Management  
Date violation determined: 11/17/1987  
Date achieved compliance: 11/24/1987  
Violation lead agency: EPA  
Enforcement action: WRITTEN INFORMAL  
Enforcement action date: 11/18/1987  
Enf. disposition status: Not reported  
Enf. disp. status date: Not reported  
Enforcement lead agency: EPA  
Proposed penalty amount: Not reported  
Final penalty amount: Not reported  
Paid penalty amount: Not reported

Regulation violated: FR - 40 CFR 265.15  
Area of violation: TSD - General Facility Standards  
Date violation determined: 11/17/1987  
Date achieved compliance: 11/24/1987  
Violation lead agency: EPA  
Enforcement action: WRITTEN INFORMAL  
Enforcement action date: 11/18/1987  
Enf. disposition status: Not reported  
Enf. disp. status date: Not reported  
Enforcement lead agency: EPA  
Proposed penalty amount: Not reported  
Final penalty amount: Not reported  
Paid penalty amount: Not reported

Regulation violated: FR - 40 CFR 265.13(b)  
Area of violation: TSD - General Facility Standards  
Date violation determined: 11/17/1987  
Date achieved compliance: 11/24/1987  
Violation lead agency: EPA  
Enforcement action: WRITTEN INFORMAL  
Enforcement action date: 11/18/1987  
Enf. disposition status: Not reported  
Enf. disp. status date: Not reported  
Enforcement lead agency: EPA  
Proposed penalty amount: Not reported  
Final penalty amount: Not reported  
Paid penalty amount: Not reported

Regulation violated: FR - 40 CFR 265.16  
Area of violation: TSD - General Facility Standards  
Date violation determined: 11/17/1987  
Date achieved compliance: 11/24/1987  
Violation lead agency: EPA

Map ID  
Direction  
Distance  
Elevation

MAP FINDINGS

Site

Database(s)

EDR ID Number  
EPA ID Number

**CITY ENVIRONMENTAL INC (Continued)**

**1000399092**

Enforcement action: WRITTEN INFORMAL  
Enforcement action date: 11/18/1987  
Enf. disposition status: Not reported  
Enf. disp. status date: Not reported  
Enforcement lead agency: EPA  
Proposed penalty amount: Not reported  
Final penalty amount: Not reported  
Paid penalty amount: Not reported

Regulation violated: FR - 40 CFR 265.173  
Area of violation: TSD - Container Use and Management  
Date violation determined: 11/17/1987  
Date achieved compliance: 11/24/1987  
Violation lead agency: EPA  
Enforcement action: WRITTEN INFORMAL  
Enforcement action date: 11/18/1987  
Enf. disposition status: Not reported  
Enf. disp. status date: Not reported  
Enforcement lead agency: EPA  
Proposed penalty amount: Not reported  
Final penalty amount: Not reported  
Paid penalty amount: Not reported

Regulation violated: SR - 10 CSR 25-9.010  
Area of violation: Generators - General  
Date violation determined: 11/17/1987  
Date achieved compliance: 11/24/1987  
Violation lead agency: EPA  
Enforcement action: WRITTEN INFORMAL  
Enforcement action date: 11/18/1987  
Enf. disposition status: Not reported  
Enf. disp. status date: Not reported  
Enforcement lead agency: EPA  
Proposed penalty amount: Not reported  
Final penalty amount: Not reported  
Paid penalty amount: Not reported

Regulation violated: Not reported  
Area of violation: LDR - General  
Date violation determined: 10/29/1987  
Date achieved compliance: 12/02/1987  
Violation lead agency: EPA  
Enforcement action: Not reported  
Enforcement action date: Not reported  
Enf. disposition status: Not reported  
Enf. disp. status date: Not reported  
Enforcement lead agency: Not reported  
Proposed penalty amount: Not reported  
Final penalty amount: Not reported  
Paid penalty amount: Not reported

Regulation violated: SR - 10 CSR 25-5.262(2)(C)2F(VI)  
Area of violation: TSD - Tank System Standards  
Date violation determined: 04/02/1987  
Date achieved compliance: 07/01/1987  
Violation lead agency: EPA  
Enforcement action: WRITTEN INFORMAL

Map ID  
Direction  
Distance  
Elevation

MAP FINDINGS

Site

Database(s)

EDR ID Number  
EPA ID Number

**CITY ENVIRONMENTAL INC (Continued)**

**1000399092**

Enforcement action date: 04/02/1987  
Enf. disposition status: Not reported  
Enf. disp. status date: Not reported  
Enforcement lead agency: EPA  
Proposed penalty amount: Not reported  
Final penalty amount: Not reported  
Paid penalty amount: Not reported

Regulation violated: FR - 40 CFR 265.73(b)(1)  
Area of violation: TSD - Manifest/Records/Reporting  
Date violation determined: 04/02/1987  
Date achieved compliance: 07/19/1988  
Violation lead agency: EPA  
Enforcement action: FINAL 3008(A) COMPLIANCE ORDER  
Enforcement action date: 07/19/1988  
Enf. disposition status: Not reported  
Enf. disp. status date: Not reported  
Enforcement lead agency: EPA  
Proposed penalty amount: Not reported  
Final penalty amount: 17250  
Paid penalty amount: 1000

Regulation violated: SR - 10 CSR 7.265(2)(F)(II)  
Area of violation: TSD - Tank System Standards  
Date violation determined: 04/02/1987  
Date achieved compliance: 07/01/1987  
Violation lead agency: EPA  
Enforcement action: WRITTEN INFORMAL  
Enforcement action date: 04/02/1987  
Enf. disposition status: Not reported  
Enf. disp. status date: Not reported  
Enforcement lead agency: EPA  
Proposed penalty amount: Not reported  
Final penalty amount: Not reported  
Paid penalty amount: Not reported

Regulation violated: FR - 40 CFR 265.35/10 CSR 7.265  
Area of violation: TSD - Preparedness and Prevention  
Date violation determined: 04/02/1987  
Date achieved compliance: 07/01/1987  
Violation lead agency: EPA  
Enforcement action: WRITTEN INFORMAL  
Enforcement action date: 04/02/1987  
Enf. disposition status: Not reported  
Enf. disp. status date: Not reported  
Enforcement lead agency: EPA  
Proposed penalty amount: Not reported  
Final penalty amount: Not reported  
Paid penalty amount: Not reported

Regulation violated: FR - 40 CFR 265.16(d)/10 CSR 7.265  
Area of violation: TSD - General Facility Standards  
Date violation determined: 04/02/1987  
Date achieved compliance: 07/19/1988  
Violation lead agency: EPA  
Enforcement action: FINAL 3008(A) COMPLIANCE ORDER  
Enforcement action date: 07/19/1988

Map ID  
Direction  
Distance  
Elevation

MAP FINDINGS

Site

Database(s)

EDR ID Number  
EPA ID Number

**CITY ENVIRONMENTAL INC (Continued)**

**1000399092**

Enf. disposition status: Not reported  
Enf. disp. status date: Not reported  
Enforcement lead agency: EPA  
Proposed penalty amount: Not reported  
Final penalty amount: 17250  
Paid penalty amount: 1000

Regulation violated: FR - 40 CFR 265.32/10 CSR 7.265  
Area of violation: TSD - Preparedness and Prevention  
Date violation determined: 04/02/1987  
Date achieved compliance: 07/01/1987  
Violation lead agency: EPA  
Enforcement action: WRITTEN INFORMAL  
Enforcement action date: 04/02/1987  
Enf. disposition status: Not reported  
Enf. disp. status date: Not reported  
Enforcement lead agency: EPA  
Proposed penalty amount: Not reported  
Final penalty amount: Not reported  
Paid penalty amount: Not reported

Regulation violated: FR - 40 CFR 262.20(a)  
Area of violation: Generators - Manifest  
Date violation determined: 04/02/1987  
Date achieved compliance: 07/01/1987  
Violation lead agency: EPA  
Enforcement action: WRITTEN INFORMAL  
Enforcement action date: 04/02/1987  
Enf. disposition status: Not reported  
Enf. disp. status date: Not reported  
Enforcement lead agency: EPA  
Proposed penalty amount: Not reported  
Final penalty amount: Not reported  
Paid penalty amount: Not reported

Regulation violated: FR - 40 CFR 266.34(e)/266.43(b)(5)  
Area of violation: Generators - Records/Reporting  
Date violation determined: 04/02/1987  
Date achieved compliance: 07/01/1987  
Violation lead agency: EPA  
Enforcement action: WRITTEN INFORMAL  
Enforcement action date: 04/02/1987  
Enf. disposition status: Not reported  
Enf. disp. status date: Not reported  
Enforcement lead agency: EPA  
Proposed penalty amount: Not reported  
Final penalty amount: Not reported  
Paid penalty amount: Not reported

Regulation violated: FR - 40 CFR 265.171/10 CSR 7.265  
Area of violation: TSD - Container Use and Management  
Date violation determined: 04/02/1987  
Date achieved compliance: 07/19/1988  
Violation lead agency: EPA  
Enforcement action: FINAL 3008(A) COMPLIANCE ORDER  
Enforcement action date: 07/19/1988  
Enf. disposition status: Not reported

Map ID  
Direction  
Distance  
Elevation

MAP FINDINGS

Site

Database(s)

EDR ID Number  
EPA ID Number

**CITY ENVIRONMENTAL INC (Continued)**

**1000399092**

Enf. disp. status date: Not reported  
Enforcement lead agency: EPA  
Proposed penalty amount: Not reported  
Final penalty amount: 17250  
Paid penalty amount: 1000

Regulation violated: SR - 10 CSR 5.262(2)(c)2G  
Area of violation: TSD - Tank System Standards  
Date violation determined: 04/02/1987  
Date achieved compliance: 07/01/1987  
Violation lead agency: EPA  
Enforcement action: WRITTEN INFORMAL  
Enforcement action date: 04/02/1987  
Enf. disposition status: Not reported  
Enf. disp. status date: Not reported  
Enforcement lead agency: EPA  
Proposed penalty amount: Not reported  
Final penalty amount: Not reported  
Paid penalty amount: Not reported

Regulation violated: FR - 40 CFR 265.73(b)(1)  
Area of violation: TSD - Manifest/Records/Reporting  
Date violation determined: 04/02/1987  
Date achieved compliance: 07/19/1988  
Violation lead agency: EPA  
Enforcement action: INITIAL 3008(A) COMPLIANCE  
Enforcement action date: 03/10/1988  
Enf. disposition status: Not reported  
Enf. disp. status date: Not reported  
Enforcement lead agency: EPA  
Proposed penalty amount: 17250  
Final penalty amount: Not reported  
Paid penalty amount: Not reported

Regulation violated: FR - 40 CFR 265.52(f)/10 CSR 7.265  
Area of violation: TSD - Contingency Plan and Emergency Procedures  
Date violation determined: 04/02/1987  
Date achieved compliance: 07/01/1987  
Violation lead agency: EPA  
Enforcement action: WRITTEN INFORMAL  
Enforcement action date: 04/02/1987  
Enf. disposition status: Not reported  
Enf. disp. status date: Not reported  
Enforcement lead agency: EPA  
Proposed penalty amount: Not reported  
Final penalty amount: Not reported  
Paid penalty amount: Not reported

Regulation violated: FR - 40 CFR 265.13(b)(1)  
Area of violation: TSD - General Facility Standards  
Date violation determined: 04/02/1987  
Date achieved compliance: 07/19/1988  
Violation lead agency: EPA  
Enforcement action: FINAL 3008(A) COMPLIANCE ORDER  
Enforcement action date: 07/19/1988  
Enf. disposition status: Not reported  
Enf. disp. status date: Not reported

Map ID  
Direction  
Distance  
Elevation

MAP FINDINGS

Site

Database(s)

EDR ID Number  
EPA ID Number

**CITY ENVIRONMENTAL INC (Continued)**

**1000399092**

Enforcement lead agency: EPA  
Proposed penalty amount: Not reported  
Final penalty amount: 17250  
Paid penalty amount: 1000

Regulation violated: FR - 40 CFR 276.16(b)/10 CSR 7.265  
Area of violation: TSD - General Facility Standards  
Date violation determined: 04/02/1987  
Date achieved compliance: 07/01/1987  
Violation lead agency: EPA  
Enforcement action: WRITTEN INFORMAL  
Enforcement action date: 04/02/1987  
Enf. disposition status: Not reported  
Enf. disp. status date: Not reported  
Enforcement lead agency: EPA  
Proposed penalty amount: Not reported  
Final penalty amount: Not reported  
Paid penalty amount: Not reported

Regulation violated: FR - 40 CFR 265.16(a)(2)  
Area of violation: TSD - General Facility Standards  
Date violation determined: 04/02/1987  
Date achieved compliance: 07/01/1987  
Violation lead agency: EPA  
Enforcement action: WRITTEN INFORMAL  
Enforcement action date: 04/02/1987  
Enf. disposition status: Not reported  
Enf. disp. status date: Not reported  
Enforcement lead agency: EPA  
Proposed penalty amount: Not reported  
Final penalty amount: Not reported  
Paid penalty amount: Not reported

Regulation violated: FR - 40 CFR 265.37(1)/10 CSR 7.265  
Area of violation: TSD - Preparedness and Prevention  
Date violation determined: 04/02/1987  
Date achieved compliance: 07/01/1987  
Violation lead agency: EPA  
Enforcement action: WRITTEN INFORMAL  
Enforcement action date: 04/02/1987  
Enf. disposition status: Not reported  
Enf. disp. status date: Not reported  
Enforcement lead agency: EPA  
Proposed penalty amount: Not reported  
Final penalty amount: Not reported  
Paid penalty amount: Not reported

Regulation violated: FR - 40 CFR 265.52(d)/10 CSR 7.265  
Area of violation: TSD - Contingency Plan and Emergency Procedures  
Date violation determined: 04/02/1987  
Date achieved compliance: 07/01/1987  
Violation lead agency: EPA  
Enforcement action: WRITTEN INFORMAL  
Enforcement action date: 04/02/1987  
Enf. disposition status: Not reported  
Enf. disp. status date: Not reported  
Enforcement lead agency: EPA

Map ID  
Direction  
Distance  
Elevation

MAP FINDINGS

Site

Database(s)

EDR ID Number  
EPA ID Number

**CITY ENVIRONMENTAL INC (Continued)**

**1000399092**

Proposed penalty amount: Not reported  
Final penalty amount: Not reported  
Paid penalty amount: Not reported

Regulation violated: FR - 40 CFR 265.112(b)(3)  
Area of violation: TSD - Closure/Post-Closure  
Date violation determined: 04/02/1987  
Date achieved compliance: 07/01/1987  
Violation lead agency: EPA  
Enforcement action: WRITTEN INFORMAL  
Enforcement action date: 04/02/1987  
Enf. disposition status: Not reported  
Enf. disp. status date: Not reported  
Enforcement lead agency: EPA  
Proposed penalty amount: Not reported  
Final penalty amount: Not reported  
Paid penalty amount: Not reported

Regulation violated: FR - 40 CFR 265.13(b)(1)  
Area of violation: TSD - General Facility Standards  
Date violation determined: 04/02/1987  
Date achieved compliance: 07/19/1988  
Violation lead agency: EPA  
Enforcement action: INITIAL 3008(A) COMPLIANCE  
Enforcement action date: 03/10/1988  
Enf. disposition status: Not reported  
Enf. disp. status date: Not reported  
Enforcement lead agency: EPA  
Proposed penalty amount: 17250  
Final penalty amount: Not reported  
Paid penalty amount: Not reported

Regulation violated: FR - 40 CFR 268.50(a)(2)  
Area of violation: LDR - General  
Date violation determined: 04/02/1987  
Date achieved compliance: 07/01/1987  
Violation lead agency: EPA  
Enforcement action: WRITTEN INFORMAL  
Enforcement action date: 04/02/1987  
Enf. disposition status: Not reported  
Enf. disp. status date: Not reported  
Enforcement lead agency: EPA  
Proposed penalty amount: Not reported  
Final penalty amount: Not reported  
Paid penalty amount: Not reported

Regulation violated: FR - 40 CFR 270.71(a)(2)  
Area of violation: Permits - Application  
Date violation determined: 04/02/1987  
Date achieved compliance: 07/19/1988  
Violation lead agency: EPA  
Enforcement action: INITIAL 3008(A) COMPLIANCE  
Enforcement action date: 03/10/1988  
Enf. disposition status: Not reported  
Enf. disp. status date: Not reported  
Enforcement lead agency: EPA  
Proposed penalty amount: 17250

Map ID  
Direction  
Distance  
Elevation

MAP FINDINGS

Site

Database(s)

EDR ID Number  
EPA ID Number

**CITY ENVIRONMENTAL INC (Continued)**

**1000399092**

Final penalty amount: Not reported  
Paid penalty amount: Not reported

Regulation violated: FR - 40 CFR 265.53(b)/10 CSR 7.265  
Area of violation: TSD - Contingency Plan and Emergency Procedures  
Date violation determined: 04/02/1987  
Date achieved compliance: 07/01/1987  
Violation lead agency: EPA  
Enforcement action: WRITTEN INFORMAL  
Enforcement action date: 04/02/1987  
Enf. disposition status: Not reported  
Enf. disp. status date: Not reported  
Enforcement lead agency: EPA  
Proposed penalty amount: Not reported  
Final penalty amount: Not reported  
Paid penalty amount: Not reported

Regulation violated: FR - 40 CFR 265.52(e)/10 CSR 7.265  
Area of violation: TSD - Contingency Plan and Emergency Procedures  
Date violation determined: 04/02/1987  
Date achieved compliance: 07/01/1987  
Violation lead agency: EPA  
Enforcement action: WRITTEN INFORMAL  
Enforcement action date: 04/02/1987  
Enf. disposition status: Not reported  
Enf. disp. status date: Not reported  
Enforcement lead agency: EPA  
Proposed penalty amount: Not reported  
Final penalty amount: Not reported  
Paid penalty amount: Not reported

Regulation violated: FR - 40 CFR 266.34(b)/266.43(b)(3)  
Area of violation: Generators - General  
Date violation determined: 04/02/1987  
Date achieved compliance: 07/01/1987  
Violation lead agency: EPA  
Enforcement action: WRITTEN INFORMAL  
Enforcement action date: 04/02/1987  
Enf. disposition status: Not reported  
Enf. disp. status date: Not reported  
Enforcement lead agency: EPA  
Proposed penalty amount: Not reported  
Final penalty amount: Not reported  
Paid penalty amount: Not reported

Regulation violated: FR - 40 CFR 265.173(a)/10 CSR 7.265  
Area of violation: TSD - Container Use and Management  
Date violation determined: 04/02/1987  
Date achieved compliance: 07/01/1987  
Violation lead agency: EPA  
Enforcement action: WRITTEN INFORMAL  
Enforcement action date: 04/02/1987  
Enf. disposition status: Not reported  
Enf. disp. status date: Not reported  
Enforcement lead agency: EPA  
Proposed penalty amount: Not reported  
Final penalty amount: Not reported

Map ID  
Direction  
Distance  
Elevation

MAP FINDINGS

Site

Database(s)

EDR ID Number  
EPA ID Number

**CITY ENVIRONMENTAL INC (Continued)**

**1000399092**

Paid penalty amount: Not reported

Regulation violated: SR - 10 CSR 11.010(5)  
Area of violation: Generators - Manifest  
Date violation determined: 04/02/1987  
Date achieved compliance: 07/01/1987  
Violation lead agency: EPA  
Enforcement action: WRITTEN INFORMAL  
Enforcement action date: 04/02/1987  
Enf. disposition status: Not reported  
Enf. disp. status date: Not reported  
Enforcement lead agency: EPA  
Proposed penalty amount: Not reported  
Final penalty amount: Not reported  
Paid penalty amount: Not reported

Regulation violated: SR - 10 CSR 7.265(2)(A)(I)(1)(A)  
Area of violation: TSD - Container Use and Management  
Date violation determined: 04/02/1987  
Date achieved compliance: 07/19/1988  
Violation lead agency: EPA  
Enforcement action: INITIAL 3008(A) COMPLIANCE  
Enforcement action date: 03/10/1988  
Enf. disposition status: Not reported  
Enf. disp. status date: Not reported  
Enforcement lead agency: EPA  
Proposed penalty amount: 17250  
Final penalty amount: Not reported  
Paid penalty amount: Not reported

Regulation violated: FR - 40 CFR 265.34/10 CSR 7.265  
Area of violation: TSD - Preparedness and Prevention  
Date violation determined: 04/02/1987  
Date achieved compliance: 07/01/1987  
Violation lead agency: EPA  
Enforcement action: WRITTEN INFORMAL  
Enforcement action date: 04/02/1987  
Enf. disposition status: Not reported  
Enf. disp. status date: Not reported  
Enforcement lead agency: EPA  
Proposed penalty amount: Not reported  
Final penalty amount: Not reported  
Paid penalty amount: Not reported

Regulation violated: FR - 40 CFR 265.15(d)/10 CSR 7.265  
Area of violation: TSD - General Facility Standards  
Date violation determined: 04/02/1987  
Date achieved compliance: 07/01/1987  
Violation lead agency: EPA  
Enforcement action: WRITTEN INFORMAL  
Enforcement action date: 04/02/1987  
Enf. disposition status: Not reported  
Enf. disp. status date: Not reported  
Enforcement lead agency: EPA  
Proposed penalty amount: Not reported  
Final penalty amount: Not reported  
Paid penalty amount: Not reported

Map ID  
Direction  
Distance  
Elevation

MAP FINDINGS

Site

Database(s)

EDR ID Number  
EPA ID Number

**CITY ENVIRONMENTAL INC (Continued)**

**1000399092**

Regulation violated: FR - 40 CFR 265.52(a)/10 CSR 7.265  
Area of violation: TSD - Contingency Plan and Emergency Procedures  
Date violation determined: 04/02/1987  
Date achieved compliance: 07/01/1987  
Violation lead agency: EPA  
Enforcement action: WRITTEN INFORMAL  
Enforcement action date: 04/02/1987  
Enf. disposition status: Not reported  
Enf. disp. status date: Not reported  
Enforcement lead agency: EPA  
Proposed penalty amount: Not reported  
Final penalty amount: Not reported  
Paid penalty amount: Not reported

Regulation violated: SR - 10 CSR 7.265(2)(A)(I)(1)(A)  
Area of violation: TSD - Container Use and Management  
Date violation determined: 04/02/1987  
Date achieved compliance: 07/19/1988  
Violation lead agency: EPA  
Enforcement action: WRITTEN INFORMAL  
Enforcement action date: 04/02/1987  
Enf. disposition status: Not reported  
Enf. disp. status date: Not reported  
Enforcement lead agency: EPA  
Proposed penalty amount: Not reported  
Final penalty amount: Not reported  
Paid penalty amount: Not reported

Regulation violated: FR - 40 CFR 265.17/10 CSR 7.265  
Area of violation: TSD - General Facility Standards  
Date violation determined: 04/02/1987  
Date achieved compliance: 07/01/1987  
Violation lead agency: EPA  
Enforcement action: WRITTEN INFORMAL  
Enforcement action date: 04/02/1987  
Enf. disposition status: Not reported  
Enf. disp. status date: Not reported  
Enforcement lead agency: EPA  
Proposed penalty amount: Not reported  
Final penalty amount: Not reported  
Paid penalty amount: Not reported

Regulation violated: FR - 40 CFR 265.16(d)/10 CSR 7.265  
Area of violation: TSD - General Facility Standards  
Date violation determined: 04/02/1987  
Date achieved compliance: 07/19/1988  
Violation lead agency: EPA  
Enforcement action: WRITTEN INFORMAL  
Enforcement action date: 04/02/1987  
Enf. disposition status: Not reported  
Enf. disp. status date: Not reported  
Enforcement lead agency: EPA  
Proposed penalty amount: Not reported  
Final penalty amount: Not reported  
Paid penalty amount: Not reported

Regulation violated: FR - 40 CFR 265.73(b)(1)

Map ID  
Direction  
Distance  
Elevation

MAP FINDINGS

Site

Database(s)

EDR ID Number  
EPA ID Number

**CITY ENVIRONMENTAL INC (Continued)**

**1000399092**

Area of violation: TSD - Manifest/Records/Reporting  
Date violation determined: 04/02/1987  
Date achieved compliance: 07/19/1988  
Violation lead agency: EPA  
Enforcement action: WRITTEN INFORMAL  
Enforcement action date: 04/02/1987  
Enf. disposition status: Not reported  
Enf. disp. status date: Not reported  
Enforcement lead agency: EPA  
Proposed penalty amount: Not reported  
Final penalty amount: Not reported  
Paid penalty amount: Not reported

Regulation violated: FR - 40 CFR 265.15(b)/10 CSR 7.265  
Area of violation: TSD - General Facility Standards  
Date violation determined: 04/02/1987  
Date achieved compliance: 07/01/1987  
Violation lead agency: EPA  
Enforcement action: WRITTEN INFORMAL  
Enforcement action date: 04/02/1987  
Enf. disposition status: Not reported  
Enf. disp. status date: Not reported  
Enforcement lead agency: EPA  
Proposed penalty amount: Not reported  
Final penalty amount: Not reported  
Paid penalty amount: Not reported

Regulation violated: FR - 40 CFR 265.171/10 CSR 7.265  
Area of violation: TSD - Container Use and Management  
Date violation determined: 04/02/1987  
Date achieved compliance: 07/19/1988  
Violation lead agency: EPA  
Enforcement action: INITIAL 3008(A) COMPLIANCE  
Enforcement action date: 03/10/1988  
Enf. disposition status: Not reported  
Enf. disp. status date: Not reported  
Enforcement lead agency: EPA  
Proposed penalty amount: 17250  
Final penalty amount: Not reported  
Paid penalty amount: Not reported

Regulation violated: FR - 40 CFR 265.13(b)(1)  
Area of violation: TSD - General Facility Standards  
Date violation determined: 04/02/1987  
Date achieved compliance: 07/19/1988  
Violation lead agency: EPA  
Enforcement action: WRITTEN INFORMAL  
Enforcement action date: 04/02/1987  
Enf. disposition status: Not reported  
Enf. disp. status date: Not reported  
Enforcement lead agency: EPA  
Proposed penalty amount: Not reported  
Final penalty amount: Not reported  
Paid penalty amount: Not reported

Regulation violated: FR - 40 CFR 265.16(d)/10 CSR 7.265  
Area of violation: TSD - General Facility Standards

Map ID  
Direction  
Distance  
Elevation

MAP FINDINGS

Site

Database(s)

EDR ID Number  
EPA ID Number

**CITY ENVIRONMENTAL INC (Continued)**

**1000399092**

Date violation determined: 04/02/1987  
Date achieved compliance: 07/19/1988  
Violation lead agency: EPA  
Enforcement action: INITIAL 3008(A) COMPLIANCE  
Enforcement action date: 03/10/1988  
Enf. disposition status: Not reported  
Enf. disp. status date: Not reported  
Enforcement lead agency: EPA  
Proposed penalty amount: 17250  
Final penalty amount: Not reported  
Paid penalty amount: Not reported

Regulation violated: FR - 40 CFR 270.71(a)(2)  
Area of violation: Permits - Application  
Date violation determined: 04/02/1987  
Date achieved compliance: 07/19/1988  
Violation lead agency: EPA  
Enforcement action: FINAL 3008(A) COMPLIANCE ORDER  
Enforcement action date: 07/19/1988  
Enf. disposition status: Not reported  
Enf. disp. status date: Not reported  
Enforcement lead agency: EPA  
Proposed penalty amount: Not reported  
Final penalty amount: 17250  
Paid penalty amount: 1000

Regulation violated: FR - 40 CFR 265.112(b)(4)  
Area of violation: TSD - Closure/Post-Closure  
Date violation determined: 04/02/1987  
Date achieved compliance: 07/01/1987  
Violation lead agency: EPA  
Enforcement action: WRITTEN INFORMAL  
Enforcement action date: 04/02/1987  
Enf. disposition status: Not reported  
Enf. disp. status date: Not reported  
Enforcement lead agency: EPA  
Proposed penalty amount: Not reported  
Final penalty amount: Not reported  
Paid penalty amount: Not reported

Regulation violated: FR - 40 CFR 265.171/10 CSR 7.265  
Area of violation: TSD - Container Use and Management  
Date violation determined: 04/02/1987  
Date achieved compliance: 07/19/1988  
Violation lead agency: EPA  
Enforcement action: WRITTEN INFORMAL  
Enforcement action date: 04/02/1987  
Enf. disposition status: Not reported  
Enf. disp. status date: Not reported  
Enforcement lead agency: EPA  
Proposed penalty amount: Not reported  
Final penalty amount: Not reported  
Paid penalty amount: Not reported

Regulation violated: FR - 40 CFR 268.7(a)(1)  
Area of violation: LDR - General  
Date violation determined: 04/02/1987

Map ID  
Direction  
Distance  
Elevation

MAP FINDINGS

Site

Database(s)

EDR ID Number  
EPA ID Number

**CITY ENVIRONMENTAL INC (Continued)**

**1000399092**

Date achieved compliance: 07/01/1987  
Violation lead agency: EPA  
Enforcement action: WRITTEN INFORMAL  
Enforcement action date: 04/02/1987  
Enf. disposition status: Not reported  
Enf. disp. status date: Not reported  
Enforcement lead agency: EPA  
Proposed penalty amount: Not reported  
Final penalty amount: Not reported  
Paid penalty amount: Not reported

Regulation violated: FR - 40 CFR 265.176/10 CSR 7.265  
Area of violation: TSD - Container Use and Management  
Date violation determined: 04/02/1987  
Date achieved compliance: 07/01/1987  
Violation lead agency: EPA  
Enforcement action: WRITTEN INFORMAL  
Enforcement action date: 04/02/1987  
Enf. disposition status: Not reported  
Enf. disp. status date: Not reported  
Enforcement lead agency: EPA  
Proposed penalty amount: Not reported  
Final penalty amount: Not reported  
Paid penalty amount: Not reported

Regulation violated: FR - 40 CFR 270.71(a)(2)  
Area of violation: Permits - Application  
Date violation determined: 04/02/1987  
Date achieved compliance: 07/19/1988  
Violation lead agency: EPA  
Enforcement action: WRITTEN INFORMAL  
Enforcement action date: 04/02/1987  
Enf. disposition status: Not reported  
Enf. disp. status date: Not reported  
Enforcement lead agency: EPA  
Proposed penalty amount: Not reported  
Final penalty amount: Not reported  
Paid penalty amount: Not reported

Regulation violated: SR - 10 CSR 7.265(2)(A)(I)(1)(A)  
Area of violation: TSD - Container Use and Management  
Date violation determined: 04/02/1987  
Date achieved compliance: 07/19/1988  
Violation lead agency: EPA  
Enforcement action: FINAL 3008(A) COMPLIANCE ORDER  
Enforcement action date: 07/19/1988  
Enf. disposition status: Not reported  
Enf. disp. status date: Not reported  
Enforcement lead agency: EPA  
Proposed penalty amount: Not reported  
Final penalty amount: 17250  
Paid penalty amount: 1000

Regulation violated: FR - 40 CFR 265.13(a)  
Area of violation: TSD - General Facility Standards  
Date violation determined: 04/02/1987  
Date achieved compliance: 07/01/1987

Map ID  
Direction  
Distance  
Elevation

MAP FINDINGS

Site

Database(s)

EDR ID Number  
EPA ID Number

**CITY ENVIRONMENTAL INC (Continued)**

**1000399092**

Violation lead agency: EPA  
Enforcement action: WRITTEN INFORMAL  
Enforcement action date: 04/02/1987  
Enf. disposition status: Not reported  
Enf. disp. status date: Not reported  
Enforcement lead agency: EPA  
Proposed penalty amount: Not reported  
Final penalty amount: Not reported  
Paid penalty amount: Not reported

**Evaluation Action Summary:**

Evaluation date: 03/05/2012  
Evaluation: COMPLIANCE EVALUATION INSPECTION ON-SITE  
Area of violation: Generators - General  
Date achieved compliance: 01/28/2016  
Evaluation lead agency: EPA

Evaluation date: 09/08/2004  
Evaluation: NON-FINANCIAL RECORD REVIEW  
Area of violation: TSD - Financial Requirements  
Date achieved compliance: Not reported  
Evaluation lead agency: EPA

Evaluation date: 04/03/2002  
Evaluation: COMPLIANCE EVALUATION INSPECTION ON-SITE  
Area of violation: Not reported  
Date achieved compliance: Not reported  
Evaluation lead agency: State

Evaluation date: 12/19/2001  
Evaluation: COMPLIANCE EVALUATION INSPECTION ON-SITE  
Area of violation: Not reported  
Date achieved compliance: Not reported  
Evaluation lead agency: State

Evaluation date: 10/22/2001  
Evaluation: FOCUSED COMPLIANCE INSPECTION  
Area of violation: Not reported  
Date achieved compliance: Not reported  
Evaluation lead agency: State

Evaluation date: 10/18/2001  
Evaluation: CORRECTIVE ACTION COMPLIANCE EVALUATION  
Area of violation: Not reported  
Date achieved compliance: Not reported  
Evaluation lead agency: State

Evaluation date: 01/04/1994  
Evaluation: COMPLIANCE EVALUATION INSPECTION ON-SITE  
Area of violation: Not reported  
Date achieved compliance: Not reported  
Evaluation lead agency: State

Evaluation date: 02/23/1993  
Evaluation: COMPLIANCE EVALUATION INSPECTION ON-SITE  
Area of violation: Not reported  
Date achieved compliance: Not reported

Map ID  
Direction  
Distance  
Elevation

MAP FINDINGS

Site

Database(s)

EDR ID Number  
EPA ID Number

**CITY ENVIRONMENTAL INC (Continued)**

**1000399092**

Evaluation lead agency: State

Evaluation date: 09/18/1992  
Evaluation: COMPLIANCE EVALUATION INSPECTION ON-SITE  
Area of violation: Generators - General  
Date achieved compliance: 10/26/1992  
Evaluation lead agency: State

Evaluation date: 09/18/1992  
Evaluation: COMPLIANCE EVALUATION INSPECTION ON-SITE  
Area of violation: Generators - Manifest  
Date achieved compliance: 10/26/1992  
Evaluation lead agency: State

Evaluation date: 09/18/1992  
Evaluation: COMPLIANCE EVALUATION INSPECTION ON-SITE  
Area of violation: Generators - Records/Reporting  
Date achieved compliance: 10/26/1992  
Evaluation lead agency: State

Evaluation date: 03/20/1990  
Evaluation: FOLLOW-UP INSPECTION  
Area of violation: Generators - General  
Date achieved compliance: 03/28/1990  
Evaluation lead agency: EPA-Initiated Oversight/Observation/Training Actions

Evaluation date: 03/20/1990  
Evaluation: FOLLOW-UP INSPECTION  
Area of violation: TSD - Container Use and Management  
Date achieved compliance: 03/28/1990  
Evaluation lead agency: EPA-Initiated Oversight/Observation/Training Actions

Evaluation date: 03/20/1990  
Evaluation: FOLLOW-UP INSPECTION  
Area of violation: TSD - Preparedness and Prevention  
Date achieved compliance: 03/28/1990  
Evaluation lead agency: EPA-Initiated Oversight/Observation/Training Actions

Evaluation date: 03/20/1990  
Evaluation: FOLLOW-UP INSPECTION  
Area of violation: TSD - Contingency Plan and Emergency Procedures  
Date achieved compliance: 03/28/1990  
Evaluation lead agency: EPA-Initiated Oversight/Observation/Training Actions

Evaluation date: 09/29/1989  
Evaluation: NON-FINANCIAL RECORD REVIEW  
Area of violation: Formal Enforcement Agreement or Order  
Date achieved compliance: 07/19/1991  
Evaluation lead agency: EPA

Evaluation date: 03/22/1989  
Evaluation: NON-FINANCIAL RECORD REVIEW  
Area of violation: LDR - General  
Date achieved compliance: 07/12/1989  
Evaluation lead agency: EPA

Evaluation date: 08/11/1988

Map ID  
Direction  
Distance  
Elevation

MAP FINDINGS

Site

Database(s)

EDR ID Number  
EPA ID Number

**CITY ENVIRONMENTAL INC (Continued)**

**1000399092**

Evaluation: FINANCIAL RECORD REVIEW  
Area of violation: TSD - Financial Requirements  
Date achieved compliance: 11/15/1988  
Evaluation lead agency: EPA

Evaluation date: 05/11/1988  
Evaluation: COMPLIANCE EVALUATION INSPECTION ON-SITE  
Area of violation: Not reported  
Date achieved compliance: Not reported  
Evaluation lead agency: EPA

Evaluation date: 11/17/1987  
Evaluation: COMPLIANCE EVALUATION INSPECTION ON-SITE  
Area of violation: TSD - Contingency Plan and Emergency Procedures  
Date achieved compliance: 11/24/1987  
Evaluation lead agency: EPA

Evaluation date: 11/17/1987  
Evaluation: COMPLIANCE EVALUATION INSPECTION ON-SITE  
Area of violation: Generators - General  
Date achieved compliance: 11/24/1987  
Evaluation lead agency: EPA

Evaluation date: 11/17/1987  
Evaluation: COMPLIANCE EVALUATION INSPECTION ON-SITE  
Area of violation: TSD - General Facility Standards  
Date achieved compliance: 11/24/1987  
Evaluation lead agency: EPA

Evaluation date: 11/17/1987  
Evaluation: COMPLIANCE EVALUATION INSPECTION ON-SITE  
Area of violation: LDR - General  
Date achieved compliance: 11/24/1987  
Evaluation lead agency: EPA

Evaluation date: 11/17/1987  
Evaluation: COMPLIANCE EVALUATION INSPECTION ON-SITE  
Area of violation: TSD - Container Use and Management  
Date achieved compliance: 11/24/1987  
Evaluation lead agency: EPA

Evaluation date: 11/17/1987  
Evaluation: COMPLIANCE EVALUATION INSPECTION ON-SITE  
Area of violation: TSD - Preparedness and Prevention  
Date achieved compliance: 11/24/1987  
Evaluation lead agency: EPA

Evaluation date: 10/29/1987  
Evaluation: NON-FINANCIAL RECORD REVIEW  
Area of violation: LDR - General  
Date achieved compliance: 12/02/1987  
Evaluation lead agency: EPA

Evaluation date: 04/08/1987  
Evaluation: COMPLIANCE EVALUATION INSPECTION ON-SITE  
Area of violation: Not reported  
Date achieved compliance: Not reported

Map ID  
Direction  
Distance  
Elevation

MAP FINDINGS

Site

Database(s)

EDR ID Number  
EPA ID Number

**CITY ENVIRONMENTAL INC (Continued)**

**1000399092**

Evaluation lead agency: EPA

Evaluation date: 03/31/1987  
Evaluation: COMPLIANCE EVALUATION INSPECTION ON-SITE  
Area of violation: TSD - Contingency Plan and Emergency Procedures  
Date achieved compliance: 07/01/1987  
Evaluation lead agency: EPA

Evaluation date: 03/31/1987  
Evaluation: COMPLIANCE EVALUATION INSPECTION ON-SITE  
Area of violation: Generators - Records/Reporting  
Date achieved compliance: 07/01/1987  
Evaluation lead agency: EPA

Evaluation date: 03/31/1987  
Evaluation: COMPLIANCE EVALUATION INSPECTION ON-SITE  
Area of violation: TSD - Manifest/Records/Reporting  
Date achieved compliance: 07/19/1988  
Evaluation lead agency: EPA

Evaluation date: 03/31/1987  
Evaluation: COMPLIANCE EVALUATION INSPECTION ON-SITE  
Area of violation: Generators - Manifest  
Date achieved compliance: 07/01/1987  
Evaluation lead agency: EPA

Evaluation date: 03/31/1987  
Evaluation: COMPLIANCE EVALUATION INSPECTION ON-SITE  
Area of violation: Permits - Application  
Date achieved compliance: 07/19/1988  
Evaluation lead agency: EPA

Evaluation date: 03/31/1987  
Evaluation: COMPLIANCE EVALUATION INSPECTION ON-SITE  
Area of violation: TSD - General Facility Standards  
Date achieved compliance: 07/19/1988  
Evaluation lead agency: EPA

Evaluation date: 03/31/1987  
Evaluation: COMPLIANCE EVALUATION INSPECTION ON-SITE  
Area of violation: TSD - Tank System Standards  
Date achieved compliance: 07/01/1987  
Evaluation lead agency: EPA

Evaluation date: 03/31/1987  
Evaluation: COMPLIANCE EVALUATION INSPECTION ON-SITE  
Area of violation: Generators - General  
Date achieved compliance: 07/01/1987  
Evaluation lead agency: EPA

Evaluation date: 03/31/1987  
Evaluation: COMPLIANCE EVALUATION INSPECTION ON-SITE  
Area of violation: TSD - Container Use and Management  
Date achieved compliance: 07/19/1988  
Evaluation lead agency: EPA

Evaluation date: 03/31/1987

Map ID  
Direction  
Distance  
Elevation

MAP FINDINGS

Site

Database(s)

EDR ID Number  
EPA ID Number

**CITY ENVIRONMENTAL INC (Continued)**

**1000399092**

Evaluation: COMPLIANCE EVALUATION INSPECTION ON-SITE  
Area of violation: TSD - General Facility Standards  
Date achieved compliance: 07/01/1987  
Evaluation lead agency: EPA

Evaluation date: 03/31/1987  
Evaluation: COMPLIANCE EVALUATION INSPECTION ON-SITE  
Area of violation: LDR - General  
Date achieved compliance: 07/01/1987  
Evaluation lead agency: EPA

Evaluation date: 03/31/1987  
Evaluation: COMPLIANCE EVALUATION INSPECTION ON-SITE  
Area of violation: TSD - Preparedness and Prevention  
Date achieved compliance: 07/01/1987  
Evaluation lead agency: EPA

Evaluation date: 03/31/1987  
Evaluation: COMPLIANCE EVALUATION INSPECTION ON-SITE  
Area of violation: TSD - Closure/Post-Closure  
Date achieved compliance: 07/01/1987  
Evaluation lead agency: EPA

Evaluation date: 03/31/1987  
Evaluation: COMPLIANCE EVALUATION INSPECTION ON-SITE  
Area of violation: TSD - Container Use and Management  
Date achieved compliance: 07/01/1987  
Evaluation lead agency: EPA

**2020 COR ACTION:**

EPA ID: MOD981706856  
Region: 7  
Action: Remedy Construction

**ICIS:**

Enforcement Action ID: 07-1990-0301  
FRS ID: 110000614951  
Action Name: AMERECO ENVIRONMENTAL SERVICES, INC. (BANKRUPTCY)  
Facility Name: CITY ENVIRONMENTAL INCORPORATED  
Facility Address: 901 WOODSWETHER RD  
KANSAS CITY, MO 64105

Enforcement Action Type: Bankruptcy  
Facility County: JACKSON  
Program System Acronym: ICIS  
Enforcement Action Forum Desc: Judicial  
EA Type Code: BNK  
Facility SIC Code: Not reported  
Federal Facility ID: Not reported  
Latitude in Decimal Degrees: 39.107978  
Longitude in Decimal Degrees: -94.595701  
Permit Type Desc: Not reported  
Program System Acronym: 29819  
Facility NAICS Code: Not reported  
Tribal Land Code: Not reported

Enforcement Action ID: 07-1989-0201  
FRS ID: 110000614951

Map ID  
Direction  
Distance  
Elevation

MAP FINDINGS

Site

Database(s)

EDR ID Number  
EPA ID Number

**CITY ENVIRONMENTAL INC (Continued)**

**1000399092**

Action Name: UNITED SOLVENT SERVICES, INC., KANSAS CITY, MO  
Facility Name: CITY ENVIRONMENTAL INCORPORATED  
Facility Address: 901 WOODSWETHER RD  
KANSAS CITY, MO 64105  
Enforcement Action Type: RCRA 3008A AO For Comp And/Or Penalty  
Facility County: JACKSON  
Program System Acronym: ICIS  
Enforcement Action Forum Desc: Administrative - Formal  
EA Type Code: 3008A  
Facility SIC Code: Not reported  
Federal Facility ID: Not reported  
Latitude in Decimal Degrees: 39.107978  
Longitude in Decimal Degrees: -94.595701  
Permit Type Desc: Not reported  
Program System Acronym: 29819  
Facility NAICS Code: Not reported  
Tribal Land Code: Not reported  
  
Enforcement Action ID: 07-1989-0031  
FRS ID: 110000614951  
Action Name: MICHAEL CANNOVA (TRUSTEE FOR UNITED SOLVENTS SERVICE, INC.)  
Facility Name: CITY ENVIRONMENTAL INCORPORATED  
Facility Address: 901 WOODSWETHER RD  
KANSAS CITY, MO 64105  
Enforcement Action Type: Civil Judicial Action  
Facility County: JACKSON  
Program System Acronym: ICIS  
Enforcement Action Forum Desc: Judicial  
EA Type Code: CIV  
Facility SIC Code: Not reported  
Federal Facility ID: Not reported  
Latitude in Decimal Degrees: 39.107978  
Longitude in Decimal Degrees: -94.595701  
Permit Type Desc: Not reported  
Program System Acronym: 29819  
Facility NAICS Code: Not reported  
Tribal Land Code: Not reported  
  
Enforcement Action ID: 07-1988-0120  
FRS ID: 110000614951  
Action Name: UNITED SOLVENTS SERVICES, INC., KANSAS CITY, MO  
Facility Name: CITY ENVIRONMENTAL INCORPORATED  
Facility Address: 901 WOODSWETHER RD  
KANSAS CITY, MO 64105  
Enforcement Action Type: RCRA 3008A AO For Comp And/Or Penalty  
Facility County: JACKSON  
Program System Acronym: ICIS  
Enforcement Action Forum Desc: Administrative - Formal  
EA Type Code: 3008A  
Facility SIC Code: Not reported  
Federal Facility ID: Not reported  
Latitude in Decimal Degrees: 39.107978  
Longitude in Decimal Degrees: -94.595701  
Permit Type Desc: Not reported  
Program System Acronym: 29819  
Facility NAICS Code: Not reported  
Tribal Land Code: Not reported

Map ID  
Direction  
Distance  
Elevation

MAP FINDINGS

Site

Database(s)

EDR ID Number  
EPA ID Number

**CITY ENVIRONMENTAL INC (Continued)**

**1000399092**

Facility Name: CITY ENVIRONMENTAL INCORPORATED  
Address: 901 WOODSWETHER RD  
Tribal Indicator: N  
Fed Facility: No  
NAIC Code: Not reported  
SIC Code: Not reported

Facility Name: CITY ENVIRONMENTAL INCORPORATED  
Address: 901 WOODSWETHER RD  
Tribal Indicator: N  
Fed Facility: No  
NAIC Code: Not reported  
SIC Code: Not reported

Facility Name: CITY ENVIRONMENTAL INCORPORATED  
Address: 901 WOODSWETHER RD  
Tribal Indicator: N  
Fed Facility: No  
NAIC Code: Not reported  
SIC Code: Not reported

Facility Name: CITY ENVIRONMENTAL INCORPORATED  
Address: 901 WOODSWETHER RD  
Tribal Indicator: N  
Fed Facility: No  
NAIC Code: Not reported  
SIC Code: Not reported

Facility Name: CITY ENVIRONMENTAL INCORPORATED  
Address: 901 WOODSWETHER RD  
Tribal Indicator: N  
Fed Facility: No  
NAIC Code: Not reported  
SIC Code: Not reported

Facility Name: CITY ENVIRONMENTAL INCORPORATED  
Address: 901 WOODSWETHER RD  
Tribal Indicator: N  
Fed Facility: No  
NAIC Code: Not reported  
SIC Code: Not reported

Facility Name: CITY ENVIRONMENTAL INCORPORATED  
Address: 901 WOODSWETHER RD  
Tribal Indicator: N  
Fed Facility: No  
NAIC Code: Not reported  
SIC Code: Not reported

Facility Name: CITY ENVIRONMENTAL INCORPORATED  
Address: 901 WOODSWETHER RD  
Tribal Indicator: N  
Fed Facility: No  
NAIC Code: Not reported  
SIC Code: Not reported

Facility Name: CITY ENVIRONMENTAL INCORPORATED

Map ID  
Direction  
Distance  
Elevation

MAP FINDINGS

Site

Database(s)

EDR ID Number  
EPA ID Number

**CITY ENVIRONMENTAL INC (Continued)**

**1000399092**

Address: 901 WOODSWETHER RD  
Tribal Indicator: N  
Fed Facility: No  
NAIC Code: Not reported  
SIC Code: Not reported

Facility Name: CITY ENVIRONMENTAL INCORPORATED  
Address: 901 WOODSWETHER RD  
Tribal Indicator: N  
Fed Facility: No  
NAIC Code: Not reported  
SIC Code: Not reported

Facility Name: CITY ENVIRONMENTAL INCORPORATED  
Address: 901 WOODSWETHER RD  
Tribal Indicator: N  
Fed Facility: No  
NAIC Code: Not reported  
SIC Code: Not reported

Facility Name: CITY ENVIRONMENTAL INCORPORATED  
Address: 901 WOODSWETHER RD  
Tribal Indicator: N  
Fed Facility: No  
NAIC Code: Not reported  
SIC Code: Not reported

Facility Name: CITY ENVIRONMENTAL INCORPORATED  
Address: 901 WOODSWETHER RD  
Tribal Indicator: N  
Fed Facility: No  
NAIC Code: Not reported  
SIC Code: Not reported

Facility Name: CITY ENVIRONMENTAL INCORPORATED  
Address: 901 WOODSWETHER RD  
Tribal Indicator: N  
Fed Facility: No  
NAIC Code: Not reported  
SIC Code: Not reported

Facility Name: CITY ENVIRONMENTAL INCORPORATED  
Address: 901 WOODSWETHER RD  
Tribal Indicator: N  
Fed Facility: No  
NAIC Code: Not reported  
SIC Code: Not reported

Facility Name: CITY ENVIRONMENTAL INCORPORATED  
Address: 901 WOODSWETHER RD  
Tribal Indicator: N  
Fed Facility: No  
NAIC Code: Not reported  
SIC Code: Not reported

Facility Name: CITY ENVIRONMENTAL INCORPORATED  
Address: 901 WOODSWETHER RD

Map ID  
Direction  
Distance  
Elevation

MAP FINDINGS

Site

Database(s)

EDR ID Number  
EPA ID Number

**CITY ENVIRONMENTAL INC (Continued)**

**1000399092**

Tribal Indicator: N  
Fed Facility: No  
NAIC Code: Not reported  
SIC Code: Not reported

Facility Name: CITY ENVIRONMENTAL INCORPORATED  
Address: 901 WOODSWETHER RD  
Tribal Indicator: N  
Fed Facility: No  
NAIC Code: Not reported  
SIC Code: Not reported

Facility Name: CITY ENVIRONMENTAL INCORPORATED  
Address: 901 WOODSWETHER RD  
Tribal Indicator: N  
Fed Facility: No  
NAIC Code: Not reported  
SIC Code: Not reported

Facility Name: CITY ENVIRONMENTAL INCORPORATED  
Address: 901 WOODSWETHER RD  
Tribal Indicator: N  
Fed Facility: No  
NAIC Code: Not reported  
SIC Code: Not reported

**FTTS INSP:**

Inspection Number: 19920625MO03T 1  
Region: 07  
Inspection Date: 06/25/92  
Inspector: GIARRATANO  
Violation occurred: No  
Investigation Type: Section 6 PCB State Conducted  
Investigation Reason: For Cause, Government  
Legislation Code: TSCA  
Facility Function: User

**HIST FTTS INSP:**

Inspection Number: 19920625MO03T 1  
Region: 07  
Inspection Date: Not reported  
Inspector: GIARRATANO  
Violation occurred: No  
Investigation Type: Section 6 PCB State Conducted  
Investigation Reason: For Cause, Government  
Legislation Code: TSCA  
Facility Function: User

**FINDS:**

Registry ID: 110000614951

Environmental Interest/Information System  
NCDB (National Compliance Data Base) supports implementation of the

Map ID  
Direction  
Distance  
Elevation

MAP FINDINGS

Site

Database(s)

EDR ID Number  
EPA ID Number

**CITY ENVIRONMENTAL INC (Continued)**

**1000399092**

Federal Insecticide, Fungicide, and Rodenticide Act (FIFRA) and the Toxic Substances Control Act (TSCA). The system tracks inspections in regions and states with cooperative agreements, enforcement actions, and settlements.

The MO-DNR (Missouri Department of Natural Resources) program involves a Resource Assessment and Monitoring Program, biological criteria development, monitoring of targeted sites to determine compliance with the designated use of aquatic life protection in the standards, monitoring for 303(3) purposes, and the development of a stream classification framework.

RCRAInfo is a national information system that supports the Resource Conservation and Recovery Act (RCRA) program through the tracking of events and activities related to facilities that generate, transport, and treat, store, or dispose of hazardous waste. RCRAInfo allows RCRA program staff to track the notification, permit, compliance, and corrective action activities required under RCRA.

ICIS (Integrated Compliance Information System) is the Integrated Compliance Information System and provides a database that, when complete, will contain integrated Enforcement and Compliance information across most of EPA's programs. The vision for ICIS is to replace EPA's independent databases that contain Enforcement data with a single repository for that information. Currently, ICIS contains all Federal Administrative and Judicial enforcement actions. This information is maintained in ICIS by EPA in the Regional offices and its Headquarters. A future release of ICIS will replace the Permit Compliance System (PCS) which supports the NPDES and will integrate that information with Federal actions already in the system. ICIS also has the capability to track other activities occurring in the Region that support Compliance and Enforcement programs. These include; Incident Tracking, Compliance Assistance, and Compliance Monitoring.

[Click this hyperlink](#) while viewing on your computer to access additional FINDS: detail in the EDR Site Report.

**ECHO:**

Envid:

1000399092

Registry ID:

110000614951

DFR URL:

<http://echo.epa.gov/detailed-facility-report?fid=110000614951>

Count: 3 records.

ORPHAN SUMMARY

City	EDR ID	Site Name	Site Address	Zip	Database(s)
KANSAS CITY	S122509840	ARMOUR/TROOST REDEVELOPMENT	3500, 3501, 3516 TROOST; 1011-	64106	VCP, BROWNFIELDS, SMARS
KANSAS CITY	1012210049	HCL - TANKER SPILL	I-35 AND FRONT STREET	64120	SEMS
KANSAS CITY	1005994312	CONSERVATION CHEMICAL COMPANY	8900 FRONT STREET	64120	SHWS, SMARS

## GOVERNMENT RECORDS SEARCHED / DATA CURRENCY TRACKING

To maintain currency of the following federal and state databases, EDR contacts the appropriate governmental agency on a monthly or quarterly basis, as required.

**Number of Days to Update:** Provides confirmation that EDR is reporting records that have been updated within 90 days from the date the government agency made the information available to the public.

### STANDARD ENVIRONMENTAL RECORDS

#### ***Federal NPL site list***

##### **NPL: National Priority List**

National Priorities List (Superfund). The NPL is a subset of CERCLIS and identifies over 1,200 sites for priority cleanup under the Superfund Program. NPL sites may encompass relatively large areas. As such, EDR provides polygon coverage for over 1,000 NPL site boundaries produced by EPA's Environmental Photographic Interpretation Center (EPIC) and regional EPA offices.

Date of Government Version: 03/11/2019	Source: EPA
Date Data Arrived at EDR: 03/14/2019	Telephone: N/A
Date Made Active in Reports: 04/01/2019	Last EDR Contact: 03/14/2019
Number of Days to Update: 18	Next Scheduled EDR Contact: 04/15/2019
	Data Release Frequency: Quarterly

##### **NPL Site Boundaries**

###### **Sources:**

EPA's Environmental Photographic Interpretation Center (EPIC)  
Telephone: 202-564-7333

EPA Region 1  
Telephone 617-918-1143

EPA Region 6  
Telephone: 214-655-6659

EPA Region 3  
Telephone 215-814-5418

EPA Region 7  
Telephone: 913-551-7247

EPA Region 4  
Telephone 404-562-8033

EPA Region 8  
Telephone: 303-312-6774

EPA Region 5  
Telephone 312-886-6686

EPA Region 9  
Telephone: 415-947-4246

EPA Region 10  
Telephone 206-553-8665

##### **Proposed NPL: Proposed National Priority List Sites**

A site that has been proposed for listing on the National Priorities List through the issuance of a proposed rule in the Federal Register. EPA then accepts public comments on the site, responds to the comments, and places on the NPL those sites that continue to meet the requirements for listing.

Date of Government Version: 03/11/2019	Source: EPA
Date Data Arrived at EDR: 03/14/2019	Telephone: N/A
Date Made Active in Reports: 04/01/2019	Last EDR Contact: 03/14/2019
Number of Days to Update: 18	Next Scheduled EDR Contact: 04/15/2019
	Data Release Frequency: Quarterly

##### **NPL LIENS: Federal Superfund Liens**

Federal Superfund Liens. Under the authority granted the USEPA by CERCLA of 1980, the USEPA has the authority to file liens against real property in order to recover remedial action expenditures or when the property owner received notification of potential liability. USEPA compiles a listing of filed notices of Superfund Liens.

## GOVERNMENT RECORDS SEARCHED / DATA CURRENCY TRACKING

Date of Government Version: 10/15/1991  
Date Data Arrived at EDR: 02/02/1994  
Date Made Active in Reports: 03/30/1994  
Number of Days to Update: 56

Source: EPA  
Telephone: 202-564-4267  
Last EDR Contact: 08/15/2011  
Next Scheduled EDR Contact: 11/28/2011  
Data Release Frequency: No Update Planned

### ***Federal Delisted NPL site list***

Delisted NPL: National Priority List Deletions

The National Oil and Hazardous Substances Pollution Contingency Plan (NCP) establishes the criteria that the EPA uses to delete sites from the NPL. In accordance with 40 CFR 300.425.(e), sites may be deleted from the NPL where no further response is appropriate.

Date of Government Version: 03/11/2019  
Date Data Arrived at EDR: 03/14/2019  
Date Made Active in Reports: 04/01/2019  
Number of Days to Update: 18

Source: EPA  
Telephone: N/A  
Last EDR Contact: 03/14/2019  
Next Scheduled EDR Contact: 04/15/2019  
Data Release Frequency: Quarterly

### ***Federal CERCLIS list***

FEDERAL FACILITY: Federal Facility Site Information listing

A listing of National Priority List (NPL) and Base Realignment and Closure (BRAC) sites found in the Comprehensive Environmental Response, Compensation and Liability Information System (CERCLIS) Database where EPA Federal Facilities Restoration and Reuse Office is involved in cleanup activities.

Date of Government Version: 11/07/2016  
Date Data Arrived at EDR: 01/05/2017  
Date Made Active in Reports: 04/07/2017  
Number of Days to Update: 92

Source: Environmental Protection Agency  
Telephone: 703-603-8704  
Last EDR Contact: 01/04/2019  
Next Scheduled EDR Contact: 04/15/2019  
Data Release Frequency: Varies

SEMS: Superfund Enterprise Management System

SEMS (Superfund Enterprise Management System) tracks hazardous waste sites, potentially hazardous waste sites, and remedial activities performed in support of EPA's Superfund Program across the United States. The list was formerly known as CERCLIS, renamed to SEMS by the EPA in 2015. The list contains data on potentially hazardous waste sites that have been reported to the USEPA by states, municipalities, private companies and private persons, pursuant to Section 103 of the Comprehensive Environmental Response, Compensation, and Liability Act (CERCLA). This dataset also contains sites which are either proposed to or on the National Priorities List (NPL) and the sites which are in the screening and assessment phase for possible inclusion on the NPL.

Date of Government Version: 02/06/2019  
Date Data Arrived at EDR: 02/15/2019  
Date Made Active in Reports: 03/15/2019  
Number of Days to Update: 28

Source: EPA  
Telephone: 800-424-9346  
Last EDR Contact: 03/14/2019  
Next Scheduled EDR Contact: 04/29/2019  
Data Release Frequency: Quarterly

### ***Federal CERCLIS NFRAP site list***

SEMS-ARCHIVE: Superfund Enterprise Management System Archive

## GOVERNMENT RECORDS SEARCHED / DATA CURRENCY TRACKING

SEMS-ARCHIVE (Superfund Enterprise Management System Archive) tracks sites that have no further interest under the Federal Superfund Program based on available information. The list was formerly known as the CERCLIS-NFRAP, renamed to SEMS ARCHIVE by the EPA in 2015. EPA may perform a minimal level of assessment work at a site while it is archived if site conditions change and/or new information becomes available. Archived sites have been removed and archived from the inventory of SEMS sites. Archived status indicates that, to the best of EPA's knowledge, assessment at a site has been completed and that EPA has determined no further steps will be taken to list the site on the National Priorities List (NPL), unless information indicates this decision was not appropriate or other considerations require a recommendation for listing at a later time. The decision does not necessarily mean that there is no hazard associated with a given site; it only means that, based upon available information, the location is not judged to be potential NPL site.

Date of Government Version: 02/06/2019	Source: EPA
Date Data Arrived at EDR: 02/15/2019	Telephone: 800-424-9346
Date Made Active in Reports: 03/15/2019	Last EDR Contact: 03/14/2019
Number of Days to Update: 28	Next Scheduled EDR Contact: 04/29/2019
	Data Release Frequency: Quarterly

### ***Federal RCRA CORRACTS facilities list***

CORRACTS: Corrective Action Report

CORRACTS identifies hazardous waste handlers with RCRA corrective action activity.

Date of Government Version: 03/01/2018	Source: EPA
Date Data Arrived at EDR: 03/28/2018	Telephone: 800-424-9346
Date Made Active in Reports: 06/22/2018	Last EDR Contact: 03/27/2019
Number of Days to Update: 86	Next Scheduled EDR Contact: 07/08/2019
	Data Release Frequency: Quarterly

### ***Federal RCRA non-CORRACTS TSD facilities list***

RCRA-TSDF: RCRA - Treatment, Storage and Disposal

RCRAInfo is EPA's comprehensive information system, providing access to data supporting the Resource Conservation and Recovery Act (RCRA) of 1976 and the Hazardous and Solid Waste Amendments (HSWA) of 1984. The database includes selective information on sites which generate, transport, store, treat and/or dispose of hazardous waste as defined by the Resource Conservation and Recovery Act (RCRA). Transporters are individuals or entities that move hazardous waste from the generator offsite to a facility that can recycle, treat, store, or dispose of the waste. TSDFs treat, store, or dispose of the waste.

Date of Government Version: 03/01/2018	Source: Environmental Protection Agency
Date Data Arrived at EDR: 03/28/2018	Telephone: 913-551-7003
Date Made Active in Reports: 06/22/2018	Last EDR Contact: 03/27/2019
Number of Days to Update: 86	Next Scheduled EDR Contact: 07/08/2019
	Data Release Frequency: Quarterly

### ***Federal RCRA generators list***

RCRA-LQG: RCRA - Large Quantity Generators

RCRAInfo is EPA's comprehensive information system, providing access to data supporting the Resource Conservation and Recovery Act (RCRA) of 1976 and the Hazardous and Solid Waste Amendments (HSWA) of 1984. The database includes selective information on sites which generate, transport, store, treat and/or dispose of hazardous waste as defined by the Resource Conservation and Recovery Act (RCRA). Large quantity generators (LQGs) generate over 1,000 kilograms (kg) of hazardous waste, or over 1 kg of acutely hazardous waste per month.

Date of Government Version: 03/01/2018	Source: Environmental Protection Agency
Date Data Arrived at EDR: 03/28/2018	Telephone: 913-551-7003
Date Made Active in Reports: 06/22/2018	Last EDR Contact: 03/27/2019
Number of Days to Update: 86	Next Scheduled EDR Contact: 07/08/2019
	Data Release Frequency: Quarterly

## GOVERNMENT RECORDS SEARCHED / DATA CURRENCY TRACKING

### RCRA-SQG: RCRA - Small Quantity Generators

RCRAInfo is EPA's comprehensive information system, providing access to data supporting the Resource Conservation and Recovery Act (RCRA) of 1976 and the Hazardous and Solid Waste Amendments (HSWA) of 1984. The database includes selective information on sites which generate, transport, store, treat and/or dispose of hazardous waste as defined by the Resource Conservation and Recovery Act (RCRA). Small quantity generators (SQGs) generate between 100 kg and 1,000 kg of hazardous waste per month.

Date of Government Version: 03/01/2018	Source: Environmental Protection Agency
Date Data Arrived at EDR: 03/28/2018	Telephone: 913-551-7003
Date Made Active in Reports: 06/22/2018	Last EDR Contact: 03/27/2019
Number of Days to Update: 86	Next Scheduled EDR Contact: 07/08/2019
	Data Release Frequency: Quarterly

### RCRA-CESQG: RCRA - Conditionally Exempt Small Quantity Generators

RCRAInfo is EPA's comprehensive information system, providing access to data supporting the Resource Conservation and Recovery Act (RCRA) of 1976 and the Hazardous and Solid Waste Amendments (HSWA) of 1984. The database includes selective information on sites which generate, transport, store, treat and/or dispose of hazardous waste as defined by the Resource Conservation and Recovery Act (RCRA). Conditionally exempt small quantity generators (CESQGs) generate less than 100 kg of hazardous waste, or less than 1 kg of acutely hazardous waste per month.

Date of Government Version: 03/01/2018	Source: Environmental Protection Agency
Date Data Arrived at EDR: 03/28/2018	Telephone: 913-551-7003
Date Made Active in Reports: 06/22/2018	Last EDR Contact: 03/27/2019
Number of Days to Update: 86	Next Scheduled EDR Contact: 07/08/2019
	Data Release Frequency: Quarterly

### ***Federal institutional controls / engineering controls registries***

#### LUCIS: Land Use Control Information System

LUCIS contains records of land use control information pertaining to the former Navy Base Realignment and Closure properties.

Date of Government Version: 10/17/2018	Source: Department of the Navy
Date Data Arrived at EDR: 10/25/2018	Telephone: 843-820-7326
Date Made Active in Reports: 12/07/2018	Last EDR Contact: 02/07/2019
Number of Days to Update: 43	Next Scheduled EDR Contact: 05/27/2019
	Data Release Frequency: Varies

#### US ENG CONTROLS: Engineering Controls Sites List

A listing of sites with engineering controls in place. Engineering controls include various forms of caps, building foundations, liners, and treatment methods to create pathway elimination for regulated substances to enter environmental media or effect human health.

Date of Government Version: 01/31/2019	Source: Environmental Protection Agency
Date Data Arrived at EDR: 02/04/2019	Telephone: 703-603-0695
Date Made Active in Reports: 03/08/2019	Last EDR Contact: 02/04/2019
Number of Days to Update: 32	Next Scheduled EDR Contact: 06/10/2019
	Data Release Frequency: Varies

#### US INST CONTROL: Sites with Institutional Controls

A listing of sites with institutional controls in place. Institutional controls include administrative measures, such as groundwater use restrictions, construction restrictions, property use restrictions, and post remediation care requirements intended to prevent exposure to contaminants remaining on site. Deed restrictions are generally required as part of the institutional controls.

Date of Government Version: 01/31/2019	Source: Environmental Protection Agency
Date Data Arrived at EDR: 02/04/2019	Telephone: 703-603-0695
Date Made Active in Reports: 03/08/2019	Last EDR Contact: 02/04/2019
Number of Days to Update: 32	Next Scheduled EDR Contact: 06/10/2019
	Data Release Frequency: Varies

# GOVERNMENT RECORDS SEARCHED / DATA CURRENCY TRACKING

## ***Federal ERNS list***

ERNS: Emergency Response Notification System

Emergency Response Notification System. ERNS records and stores information on reported releases of oil and hazardous substances.

Date of Government Version: 02/04/2019

Date Data Arrived at EDR: 02/08/2019

Date Made Active in Reports: 03/08/2019

Number of Days to Update: 28

Source: National Response Center, United States Coast Guard

Telephone: 202-267-2180

Last EDR Contact: 03/26/2019

Next Scheduled EDR Contact: 07/08/2019

Data Release Frequency: Quarterly

## ***State- and tribal - equivalent CERCLIS***

SHWS: Registry of Confirmed Abandoned or Uncontrolled Hazardous Waste Disposal Sites

State Hazardous Waste Sites. State hazardous waste site records are the states' equivalent to CERCLIS. These sites may or may not already be listed on the federal CERCLIS list. Priority sites planned for cleanup using state funds (state equivalent of Superfund) are identified along with sites where cleanup will be paid for by potentially responsible parties. Available information varies by state.

Date of Government Version: 07/02/2018

Date Data Arrived at EDR: 09/11/2018

Date Made Active in Reports: 10/15/2018

Number of Days to Update: 34

Source: Department of Natural Resources

Telephone: 573-751-1990

Last EDR Contact: 03/11/2019

Next Scheduled EDR Contact: 06/24/2019

Data Release Frequency: Annually

HWS DETAIL: Registry Annual Report

Each site is described in detail in this annual report and includes the following information: a general description of the site; a summary of any significant environmental problems at and near the site; a summary of any serious health problems in the immediate vicinity of the site; the status of any testing, monitoring or remedial actions in progress or recommended by the department.

Date of Government Version: 06/30/2017

Date Data Arrived at EDR: 03/01/2018

Date Made Active in Reports: 03/09/2018

Number of Days to Update: 8

Source: Department of Natural Resources

Telephone: 573-751-3176

Last EDR Contact: 02/26/2019

Next Scheduled EDR Contact: 06/10/2019

Data Release Frequency: Annually

## ***State and tribal landfill and/or solid waste disposal site lists***

SWF/LF: Solid Waste Facility List

Solid Waste Facilities/Landfill Sites. SWF/LF type records typically contain an inventory of solid waste disposal facilities or landfills in a particular state. Depending on the state, these may be active or inactive facilities or open dumps that failed to meet RCRA Subtitle D Section 4004 criteria for solid waste landfills or disposal sites.

Date of Government Version: 05/15/2018

Date Data Arrived at EDR: 07/03/2018

Date Made Active in Reports: 08/06/2018

Number of Days to Update: 34

Source: Department of Natural Resources

Telephone: 573-751-5401

Last EDR Contact: 02/15/2019

Next Scheduled EDR Contact: 05/27/2019

Data Release Frequency: Varies

## ***State and tribal leaking storage tank lists***

LUST: Leaking Underground Storage Tanks

Leaking Underground Storage Tank Incident Reports. LUST records contain an inventory of reported leaking underground storage tank incidents. Not all states maintain these records, and the information stored varies by state.

Date of Government Version: 12/06/2018

Date Data Arrived at EDR: 12/12/2018

Date Made Active in Reports: 01/16/2019

Number of Days to Update: 35

Source: Department of Natural Resources

Telephone: 573-751-0135

Last EDR Contact: 03/13/2019

Next Scheduled EDR Contact: 06/24/2019

Data Release Frequency: Quarterly

## GOVERNMENT RECORDS SEARCHED / DATA CURRENCY TRACKING

### LAST: Leaking Aboveground Storage Tanks

A listing of leaking aboveground storage tanks.

Date of Government Version: 12/06/2018  
Date Data Arrived at EDR: 12/12/2018  
Date Made Active in Reports: 01/16/2019  
Number of Days to Update: 35

Source: Department of Natural Resources  
Telephone: 573-751-6822  
Last EDR Contact: 03/13/2019  
Next Scheduled EDR Contact: 06/24/2019  
Data Release Frequency: Quarterly

### INDIAN LUST R9: Leaking Underground Storage Tanks on Indian Land

LUSTs on Indian land in Arizona, California, New Mexico and Nevada

Date of Government Version: 04/10/2018  
Date Data Arrived at EDR: 05/18/2018  
Date Made Active in Reports: 07/20/2018  
Number of Days to Update: 63

Source: Environmental Protection Agency  
Telephone: 415-972-3372  
Last EDR Contact: 03/07/2019  
Next Scheduled EDR Contact: 05/06/2019  
Data Release Frequency: Varies

### INDIAN LUST R8: Leaking Underground Storage Tanks on Indian Land

LUSTs on Indian land in Colorado, Montana, North Dakota, South Dakota, Utah and Wyoming.

Date of Government Version: 04/25/2018  
Date Data Arrived at EDR: 05/18/2018  
Date Made Active in Reports: 07/20/2018  
Number of Days to Update: 63

Source: EPA Region 8  
Telephone: 303-312-6271  
Last EDR Contact: 03/07/2019  
Next Scheduled EDR Contact: 05/06/2019  
Data Release Frequency: Varies

### INDIAN LUST R7: Leaking Underground Storage Tanks on Indian Land

LUSTs on Indian land in Iowa, Kansas, and Nebraska

Date of Government Version: 04/24/2018  
Date Data Arrived at EDR: 05/18/2018  
Date Made Active in Reports: 07/20/2018  
Number of Days to Update: 63

Source: EPA Region 7  
Telephone: 913-551-7003  
Last EDR Contact: 03/07/2019  
Next Scheduled EDR Contact: 05/06/2019  
Data Release Frequency: Varies

### INDIAN LUST R6: Leaking Underground Storage Tanks on Indian Land

LUSTs on Indian land in New Mexico and Oklahoma.

Date of Government Version: 04/01/2018  
Date Data Arrived at EDR: 05/18/2018  
Date Made Active in Reports: 07/20/2018  
Number of Days to Update: 63

Source: EPA Region 6  
Telephone: 214-665-6597  
Last EDR Contact: 03/07/2019  
Next Scheduled EDR Contact: 05/06/2019  
Data Release Frequency: Varies

### INDIAN LUST R5: Leaking Underground Storage Tanks on Indian Land

Leaking underground storage tanks located on Indian Land in Michigan, Minnesota and Wisconsin.

Date of Government Version: 04/12/2018  
Date Data Arrived at EDR: 05/18/2018  
Date Made Active in Reports: 07/20/2018  
Number of Days to Update: 63

Source: EPA, Region 5  
Telephone: 312-886-7439  
Last EDR Contact: 03/07/2019  
Next Scheduled EDR Contact: 05/06/2019  
Data Release Frequency: Varies

### INDIAN LUST R10: Leaking Underground Storage Tanks on Indian Land

LUSTs on Indian land in Alaska, Idaho, Oregon and Washington.

Date of Government Version: 04/12/2018  
Date Data Arrived at EDR: 05/18/2018  
Date Made Active in Reports: 07/20/2018  
Number of Days to Update: 63

Source: EPA Region 10  
Telephone: 206-553-2857  
Last EDR Contact: 03/07/2019  
Next Scheduled EDR Contact: 05/06/2019  
Data Release Frequency: Varies

## GOVERNMENT RECORDS SEARCHED / DATA CURRENCY TRACKING

INDIAN LUST R4: Leaking Underground Storage Tanks on Indian Land  
LUSTs on Indian land in Florida, Mississippi and North Carolina.

Date of Government Version: 05/08/2018	Source: EPA Region 4
Date Data Arrived at EDR: 05/18/2018	Telephone: 404-562-8677
Date Made Active in Reports: 07/20/2018	Last EDR Contact: 03/05/2019
Number of Days to Update: 63	Next Scheduled EDR Contact: 05/06/2019
	Data Release Frequency: Varies

INDIAN LUST R1: Leaking Underground Storage Tanks on Indian Land  
A listing of leaking underground storage tank locations on Indian Land.

Date of Government Version: 04/13/2018	Source: EPA Region 1
Date Data Arrived at EDR: 05/18/2018	Telephone: 617-918-1313
Date Made Active in Reports: 07/20/2018	Last EDR Contact: 03/07/2019
Number of Days to Update: 63	Next Scheduled EDR Contact: 05/06/2019
	Data Release Frequency: Varies

### ***State and tribal registered storage tank lists***

FEMA UST: Underground Storage Tank Listing  
A listing of all FEMA owned underground storage tanks.

Date of Government Version: 05/15/2017	Source: FEMA
Date Data Arrived at EDR: 05/30/2017	Telephone: 202-646-5797
Date Made Active in Reports: 10/13/2017	Last EDR Contact: 03/25/2019
Number of Days to Update: 136	Next Scheduled EDR Contact: 04/22/2019
	Data Release Frequency: Varies

UST: Petroleum Storage Tanks

Registered Underground Storage Tanks. UST's are regulated under Subtitle I of the Resource Conservation and Recovery Act (RCRA) and must be registered with the state department responsible for administering the UST program. Available information varies by state program.

Date of Government Version: 12/06/2018	Source: Department of Natural Resources
Date Data Arrived at EDR: 12/12/2018	Telephone: 573-751-0135
Date Made Active in Reports: 01/16/2019	Last EDR Contact: 03/13/2019
Number of Days to Update: 35	Next Scheduled EDR Contact: 06/24/2019
	Data Release Frequency: Quarterly

AST: Aboveground Petroleum Storage Tanks  
Registered Aboveground Storage Tanks.

Date of Government Version: 11/30/2018	Source: Department of Agriculture
Date Data Arrived at EDR: 12/04/2018	Telephone: 573-751-7062
Date Made Active in Reports: 01/16/2019	Last EDR Contact: 02/28/2019
Number of Days to Update: 43	Next Scheduled EDR Contact: 06/17/2019
	Data Release Frequency: Semi-Annually

INDIAN UST R6: Underground Storage Tanks on Indian Land

The Indian Underground Storage Tank (UST) database provides information about underground storage tanks on Indian land in EPA Region 6 (Louisiana, Arkansas, Oklahoma, New Mexico, Texas and 65 Tribes).

Date of Government Version: 04/01/2018	Source: EPA Region 6
Date Data Arrived at EDR: 05/18/2018	Telephone: 214-665-7591
Date Made Active in Reports: 07/20/2018	Last EDR Contact: 03/07/2019
Number of Days to Update: 63	Next Scheduled EDR Contact: 05/06/2019
	Data Release Frequency: Varies

## GOVERNMENT RECORDS SEARCHED / DATA CURRENCY TRACKING

### INDIAN UST R9: Underground Storage Tanks on Indian Land

The Indian Underground Storage Tank (UST) database provides information about underground storage tanks on Indian land in EPA Region 9 (Arizona, California, Hawaii, Nevada, the Pacific Islands, and Tribal Nations).

Date of Government Version: 04/10/2018	Source: EPA Region 9
Date Data Arrived at EDR: 05/18/2018	Telephone: 415-972-3368
Date Made Active in Reports: 07/20/2018	Last EDR Contact: 03/07/2019
Number of Days to Update: 63	Next Scheduled EDR Contact: 05/06/2019
	Data Release Frequency: Varies

### INDIAN UST R8: Underground Storage Tanks on Indian Land

The Indian Underground Storage Tank (UST) database provides information about underground storage tanks on Indian land in EPA Region 8 (Colorado, Montana, North Dakota, South Dakota, Utah, Wyoming and 27 Tribal Nations).

Date of Government Version: 04/25/2018	Source: EPA Region 8
Date Data Arrived at EDR: 05/18/2018	Telephone: 303-312-6137
Date Made Active in Reports: 07/20/2018	Last EDR Contact: 03/07/2019
Number of Days to Update: 63	Next Scheduled EDR Contact: 05/06/2019
	Data Release Frequency: Varies

### INDIAN UST R7: Underground Storage Tanks on Indian Land

The Indian Underground Storage Tank (UST) database provides information about underground storage tanks on Indian land in EPA Region 7 (Iowa, Kansas, Missouri, Nebraska, and 9 Tribal Nations).

Date of Government Version: 04/24/2018	Source: EPA Region 7
Date Data Arrived at EDR: 05/18/2018	Telephone: 913-551-7003
Date Made Active in Reports: 07/20/2018	Last EDR Contact: 03/07/2019
Number of Days to Update: 63	Next Scheduled EDR Contact: 05/06/2019
	Data Release Frequency: Varies

### INDIAN UST R4: Underground Storage Tanks on Indian Land

The Indian Underground Storage Tank (UST) database provides information about underground storage tanks on Indian land in EPA Region 4 (Alabama, Florida, Georgia, Kentucky, Mississippi, North Carolina, South Carolina, Tennessee and Tribal Nations).

Date of Government Version: 05/08/2018	Source: EPA Region 4
Date Data Arrived at EDR: 05/18/2018	Telephone: 404-562-9424
Date Made Active in Reports: 07/20/2018	Last EDR Contact: 03/05/2019
Number of Days to Update: 63	Next Scheduled EDR Contact: 05/06/2019
	Data Release Frequency: Varies

### INDIAN UST R5: Underground Storage Tanks on Indian Land

The Indian Underground Storage Tank (UST) database provides information about underground storage tanks on Indian land in EPA Region 5 (Michigan, Minnesota and Wisconsin and Tribal Nations).

Date of Government Version: 04/12/2018	Source: EPA Region 5
Date Data Arrived at EDR: 05/18/2018	Telephone: 312-886-6136
Date Made Active in Reports: 07/20/2018	Last EDR Contact: 03/07/2019
Number of Days to Update: 63	Next Scheduled EDR Contact: 05/06/2019
	Data Release Frequency: Varies

### INDIAN UST R10: Underground Storage Tanks on Indian Land

The Indian Underground Storage Tank (UST) database provides information about underground storage tanks on Indian land in EPA Region 10 (Alaska, Idaho, Oregon, Washington, and Tribal Nations).

Date of Government Version: 04/12/2018	Source: EPA Region 10
Date Data Arrived at EDR: 05/18/2018	Telephone: 206-553-2857
Date Made Active in Reports: 07/20/2018	Last EDR Contact: 03/07/2019
Number of Days to Update: 63	Next Scheduled EDR Contact: 05/06/2019
	Data Release Frequency: Varies

## GOVERNMENT RECORDS SEARCHED / DATA CURRENCY TRACKING

### INDIAN UST R1: Underground Storage Tanks on Indian Land

The Indian Underground Storage Tank (UST) database provides information about underground storage tanks on Indian land in EPA Region 1 (Connecticut, Maine, Massachusetts, New Hampshire, Rhode Island, Vermont and ten Tribal Nations).

Date of Government Version: 04/13/2018	Source: EPA, Region 1
Date Data Arrived at EDR: 05/18/2018	Telephone: 617-918-1313
Date Made Active in Reports: 07/20/2018	Last EDR Contact: 03/07/2019
Number of Days to Update: 63	Next Scheduled EDR Contact: 05/06/2019
	Data Release Frequency: Varies

### ***State and tribal institutional control / engineering control registries***

#### AUL: Sites with Controls

Activity and use limitations include both engineering controls and institutional controls.

Date of Government Version: 01/31/2019	Source: Department of Natural Resources
Date Data Arrived at EDR: 02/13/2019	Telephone: 573-751-3176
Date Made Active in Reports: 03/13/2019	Last EDR Contact: 02/13/2019
Number of Days to Update: 28	Next Scheduled EDR Contact: 05/27/2019
	Data Release Frequency: Quarterly

### ***State and tribal voluntary cleanup sites***

#### VCP: Sites Participating in the Voluntary Cleanup Program

Sites participating in the Voluntary Cleanup Program.

Date of Government Version: 01/31/2019	Source: Department of Natural Resources
Date Data Arrived at EDR: 02/13/2019	Telephone: 573-526-8913
Date Made Active in Reports: 03/13/2019	Last EDR Contact: 02/13/2019
Number of Days to Update: 28	Next Scheduled EDR Contact: 05/27/2019
	Data Release Frequency: Quarterly

#### INDIAN VCP R7: Voluntary Cleanup Priority Listing

A listing of voluntary cleanup priority sites located on Indian Land located in Region 7.

Date of Government Version: 03/20/2008	Source: EPA, Region 7
Date Data Arrived at EDR: 04/22/2008	Telephone: 913-551-7365
Date Made Active in Reports: 05/19/2008	Last EDR Contact: 04/20/2009
Number of Days to Update: 27	Next Scheduled EDR Contact: 07/20/2009
	Data Release Frequency: Varies

#### INDIAN VCP R1: Voluntary Cleanup Priority Listing

A listing of voluntary cleanup priority sites located on Indian Land located in Region 1.

Date of Government Version: 07/27/2015	Source: EPA, Region 1
Date Data Arrived at EDR: 09/29/2015	Telephone: 617-918-1102
Date Made Active in Reports: 02/18/2016	Last EDR Contact: 03/25/2019
Number of Days to Update: 142	Next Scheduled EDR Contact: 07/08/2019
	Data Release Frequency: Varies

### ***State and tribal Brownfields sites***

#### BROWNFIELDS: Brownfields Site List

Brownfields are sites where redevelopment and reuse is hampered by known or suspected contamination with hazardous substances. While many brownfield sites are minimally contaminated, potential environmental liability can be a problem for owners, operators, prospective buyers and financial institutions. Because of the large number of these sites, their economic impact especially in heavily industrial areas is substantial.

# GOVERNMENT RECORDS SEARCHED / DATA CURRENCY TRACKING

Date of Government Version: 01/31/2019  
Date Data Arrived at EDR: 02/13/2019  
Date Made Active in Reports: 03/13/2019  
Number of Days to Update: 28

Source: Department of Natural Resources  
Telephone: 573-526-8913  
Last EDR Contact: 02/13/2019  
Next Scheduled EDR Contact: 05/27/2019  
Data Release Frequency: Quarterly

## **ADDITIONAL ENVIRONMENTAL RECORDS**

### ***Local Brownfield lists***

#### **US BROWNFIELDS: A Listing of Brownfields Sites**

Brownfields are real property, the expansion, redevelopment, or reuse of which may be complicated by the presence or potential presence of a hazardous substance, pollutant, or contaminant. Cleaning up and reinvesting in these properties takes development pressures off of undeveloped, open land, and both improves and protects the environment. Assessment, Cleanup and Redevelopment Exchange System (ACRES) stores information reported by EPA Brownfields grant recipients on brownfields properties assessed or cleaned up with grant funding as well as information on Targeted Brownfields Assessments performed by EPA Regions. A listing of ACRES Brownfield sites is obtained from Cleanups in My Community. Cleanups in My Community provides information on Brownfields properties for which information is reported back to EPA, as well as areas served by Brownfields grant programs.

Date of Government Version: 12/17/2018  
Date Data Arrived at EDR: 12/18/2018  
Date Made Active in Reports: 01/11/2019  
Number of Days to Update: 24

Source: Environmental Protection Agency  
Telephone: 202-566-2777  
Last EDR Contact: 03/19/2019  
Next Scheduled EDR Contact: 07/01/2019  
Data Release Frequency: Semi-Annually

### ***Local Lists of Landfill / Solid Waste Disposal Sites***

#### **HIST LF: Solid Waste Facility Database List**

This database contains detailed information per site. It is no longer maintained by the Department of Natural Resources. For current information on solid waste facilities/landfills see the SWF/LF database.

Date of Government Version: 04/12/2005  
Date Data Arrived at EDR: 07/19/2006  
Date Made Active in Reports: 08/18/2006  
Number of Days to Update: 30

Source: Department of Natural Resources  
Telephone: 573-751-5401  
Last EDR Contact: 01/12/2009  
Next Scheduled EDR Contact: 04/13/2009  
Data Release Frequency: No Update Planned

#### **SWRCY: Solid Waste Recycling Facilities**

A listing of recycling center locations.

Date of Government Version: 10/30/2018  
Date Data Arrived at EDR: 11/01/2018  
Date Made Active in Reports: 11/20/2018  
Number of Days to Update: 19

Source: Department of Natural Resources  
Telephone: 573-526-3944  
Last EDR Contact: 02/25/2019  
Next Scheduled EDR Contact: 06/10/2019  
Data Release Frequency: Varies

#### **INDIAN ODI: Report on the Status of Open Dumps on Indian Lands**

Location of open dumps on Indian land.

Date of Government Version: 12/31/1998  
Date Data Arrived at EDR: 12/03/2007  
Date Made Active in Reports: 01/24/2008  
Number of Days to Update: 52

Source: Environmental Protection Agency  
Telephone: 703-308-8245  
Last EDR Contact: 01/29/2019  
Next Scheduled EDR Contact: 05/13/2019  
Data Release Frequency: Varies

#### **DEBRIS REGION 9: Torres Martinez Reservation Illegal Dump Site Locations**

A listing of illegal dump sites location on the Torres Martinez Indian Reservation located in eastern Riverside County and northern Imperial County, California.

## GOVERNMENT RECORDS SEARCHED / DATA CURRENCY TRACKING

Date of Government Version: 01/12/2009  
Date Data Arrived at EDR: 05/07/2009  
Date Made Active in Reports: 09/21/2009  
Number of Days to Update: 137

Source: EPA, Region 9  
Telephone: 415-947-4219  
Last EDR Contact: 01/17/2019  
Next Scheduled EDR Contact: 05/06/2019  
Data Release Frequency: No Update Planned

### ODI: Open Dump Inventory

An open dump is defined as a disposal facility that does not comply with one or more of the Part 257 or Part 258 Subtitle D Criteria.

Date of Government Version: 06/30/1985  
Date Data Arrived at EDR: 08/09/2004  
Date Made Active in Reports: 09/17/2004  
Number of Days to Update: 39

Source: Environmental Protection Agency  
Telephone: 800-424-9346  
Last EDR Contact: 06/09/2004  
Next Scheduled EDR Contact: N/A  
Data Release Frequency: No Update Planned

### IHS OPEN DUMPS: Open Dumps on Indian Land

A listing of all open dumps located on Indian Land in the United States.

Date of Government Version: 04/01/2014  
Date Data Arrived at EDR: 08/06/2014  
Date Made Active in Reports: 01/29/2015  
Number of Days to Update: 176

Source: Department of Health & Human Services, Indian Health Service  
Telephone: 301-443-1452  
Last EDR Contact: 02/01/2019  
Next Scheduled EDR Contact: 05/13/2019  
Data Release Frequency: Varies

### **Local Lists of Hazardous waste / Contaminated Sites**

#### US HIST CDL: National Clandestine Laboratory Register

A listing of clandestine drug lab locations that have been removed from the DEAs National Clandestine Laboratory Register.

Date of Government Version: 09/21/2018  
Date Data Arrived at EDR: 09/21/2018  
Date Made Active in Reports: 11/09/2018  
Number of Days to Update: 49

Source: Drug Enforcement Administration  
Telephone: 202-307-1000  
Last EDR Contact: 02/21/2019  
Next Scheduled EDR Contact: 06/10/2019  
Data Release Frequency: No Update Planned

#### CDL: Environmental Emergency Response System

Incidents reported to the Department of Natural Resources where drug lab materials were involved.

Date of Government Version: 12/11/2018  
Date Data Arrived at EDR: 12/13/2018  
Date Made Active in Reports: 01/16/2019  
Number of Days to Update: 34

Source: Department of Natural Resources  
Telephone: 573-751-3443  
Last EDR Contact: 03/13/2019  
Next Scheduled EDR Contact: 06/24/2019  
Data Release Frequency: Quarterly

#### DEL SHWS: Registry Sites Withdrawn or Deleted

A list of sites that were removed from the Registry or for which Registry action was suspended due to cleanup.

Date of Government Version: 07/02/2018  
Date Data Arrived at EDR: 09/11/2018  
Date Made Active in Reports: 10/15/2018  
Number of Days to Update: 34

Source: Department of Natural Resources  
Telephone: 573-522-3710  
Last EDR Contact: 03/11/2019  
Next Scheduled EDR Contact: 06/24/2019  
Data Release Frequency: Annually

#### US CDL: Clandestine Drug Labs

A listing of clandestine drug lab locations. The U.S. Department of Justice ("the Department") provides this web site as a public service. It contains addresses of some locations where law enforcement agencies reported they found chemicals or other items that indicated the presence of either clandestine drug laboratories or dumpsites. In most cases, the source of the entries is not the Department, and the Department has not verified the entry and does not guarantee its accuracy. Members of the public must verify the accuracy of all entries by, for example, contacting local law enforcement and local health departments.

## GOVERNMENT RECORDS SEARCHED / DATA CURRENCY TRACKING

Date of Government Version: 09/21/2018  
Date Data Arrived at EDR: 09/21/2018  
Date Made Active in Reports: 11/09/2018  
Number of Days to Update: 49

Source: Drug Enforcement Administration  
Telephone: 202-307-1000  
Last EDR Contact: 02/21/2019  
Next Scheduled EDR Contact: 06/10/2019  
Data Release Frequency: Quarterly

### **Local Land Records**

#### **LIENS 2: CERCLA Lien Information**

A Federal CERCLA ('Superfund') lien can exist by operation of law at any site or property at which EPA has spent Superfund monies. These monies are spent to investigate and address releases and threatened releases of contamination. CERCLIS provides information as to the identity of these sites and properties.

Date of Government Version: 03/11/2019  
Date Data Arrived at EDR: 03/14/2019  
Date Made Active in Reports: 03/21/2019  
Number of Days to Update: 7

Source: Environmental Protection Agency  
Telephone: 202-564-6023  
Last EDR Contact: 03/14/2019  
Next Scheduled EDR Contact: 05/06/2019  
Data Release Frequency: Semi-Annually

### **Records of Emergency Release Reports**

#### **HMIRS: Hazardous Materials Information Reporting System**

Hazardous Materials Incident Report System. HMIRS contains hazardous material spill incidents reported to DOT.

Date of Government Version: 02/08/2019  
Date Data Arrived at EDR: 02/08/2019  
Date Made Active in Reports: 03/21/2019  
Number of Days to Update: 41

Source: U.S. Department of Transportation  
Telephone: 202-366-4555  
Last EDR Contact: 03/26/2019  
Next Scheduled EDR Contact: 07/08/2019  
Data Release Frequency: Quarterly

#### **SPILLS: Environmental Response Tracking Database**

Releases of hazardous substances reported to the department's Environmental Emergency Response (EER) section.

Date of Government Version: 12/11/2018  
Date Data Arrived at EDR: 12/13/2018  
Date Made Active in Reports: 01/16/2019  
Number of Days to Update: 34

Source: Department of Natural Resources  
Telephone: 573-526-3349  
Last EDR Contact: 03/13/2019  
Next Scheduled EDR Contact: 06/24/2019  
Data Release Frequency: Quarterly

#### **SPILLS 90: SPILLS90 data from FirstSearch**

Spills 90 includes those spill and release records available exclusively from FirstSearch databases. Typically, they may include chemical, oil and/or hazardous substance spills recorded after 1990. Duplicate records that are already included in EDR incident and release records are not included in Spills 90.

Date of Government Version: 06/27/2012  
Date Data Arrived at EDR: 01/03/2013  
Date Made Active in Reports: 02/22/2013  
Number of Days to Update: 50

Source: FirstSearch  
Telephone: N/A  
Last EDR Contact: 01/03/2013  
Next Scheduled EDR Contact: N/A  
Data Release Frequency: No Update Planned

### **Other Ascertainable Records**

#### **RCRA NonGen / NLR: RCRA - Non Generators / No Longer Regulated**

RCRAInfo is EPA's comprehensive information system, providing access to data supporting the Resource Conservation and Recovery Act (RCRA) of 1976 and the Hazardous and Solid Waste Amendments (HSWA) of 1984. The database includes selective information on sites which generate, transport, store, treat and/or dispose of hazardous waste as defined by the Resource Conservation and Recovery Act (RCRA). Non-Generators do not presently generate hazardous waste.

## GOVERNMENT RECORDS SEARCHED / DATA CURRENCY TRACKING

Date of Government Version: 03/01/2018  
Date Data Arrived at EDR: 03/28/2018  
Date Made Active in Reports: 06/22/2018  
Number of Days to Update: 86

Source: Environmental Protection Agency  
Telephone: 913-551-7003  
Last EDR Contact: 03/27/2019  
Next Scheduled EDR Contact: 07/08/2019  
Data Release Frequency: Quarterly

### FUDS: Formerly Used Defense Sites

The listing includes locations of Formerly Used Defense Sites properties where the US Army Corps of Engineers is actively working or will take necessary cleanup actions.

Date of Government Version: 01/31/2015  
Date Data Arrived at EDR: 07/08/2015  
Date Made Active in Reports: 10/13/2015  
Number of Days to Update: 97

Source: U.S. Army Corps of Engineers  
Telephone: 202-528-4285  
Last EDR Contact: 03/20/2019  
Next Scheduled EDR Contact: 06/03/2019  
Data Release Frequency: Varies

### DOD: Department of Defense Sites

This data set consists of federally owned or administered lands, administered by the Department of Defense, that have any area equal to or greater than 640 acres of the United States, Puerto Rico, and the U.S. Virgin Islands.

Date of Government Version: 12/31/2005  
Date Data Arrived at EDR: 11/10/2006  
Date Made Active in Reports: 01/11/2007  
Number of Days to Update: 62

Source: USGS  
Telephone: 888-275-8747  
Last EDR Contact: 01/11/2019  
Next Scheduled EDR Contact: 04/22/2019  
Data Release Frequency: Semi-Annually

### FEDLAND: Federal and Indian Lands

Federally and Indian administrated lands of the United States. Lands included are administrated by: Army Corps of Engineers, Bureau of Reclamation, National Wild and Scenic River, National Wildlife Refuge, Public Domain Land, Wilderness, Wilderness Study Area, Wildlife Management Area, Bureau of Indian Affairs, Bureau of Land Management, Department of Justice, Forest Service, Fish and Wildlife Service, National Park Service.

Date of Government Version: 12/31/2005  
Date Data Arrived at EDR: 02/06/2006  
Date Made Active in Reports: 01/11/2007  
Number of Days to Update: 339

Source: U.S. Geological Survey  
Telephone: 888-275-8747  
Last EDR Contact: 01/11/2019  
Next Scheduled EDR Contact: 04/22/2019  
Data Release Frequency: N/A

### SCRD DRYCLEANERS: State Coalition for Remediation of Drycleaners Listing

The State Coalition for Remediation of Drycleaners was established in 1998, with support from the U.S. EPA Office of Superfund Remediation and Technology Innovation. It is comprised of representatives of states with established drycleaner remediation programs. Currently the member states are Alabama, Connecticut, Florida, Illinois, Kansas, Minnesota, Missouri, North Carolina, Oregon, South Carolina, Tennessee, Texas, and Wisconsin.

Date of Government Version: 01/01/2017  
Date Data Arrived at EDR: 02/03/2017  
Date Made Active in Reports: 04/07/2017  
Number of Days to Update: 63

Source: Environmental Protection Agency  
Telephone: 615-532-8599  
Last EDR Contact: 02/15/2019  
Next Scheduled EDR Contact: 05/27/2019  
Data Release Frequency: Varies

### US FIN ASSUR: Financial Assurance Information

All owners and operators of facilities that treat, store, or dispose of hazardous waste are required to provide proof that they will have sufficient funds to pay for the clean up, closure, and post-closure care of their facilities.

Date of Government Version: 01/31/2019  
Date Data Arrived at EDR: 02/04/2019  
Date Made Active in Reports: 03/08/2019  
Number of Days to Update: 32

Source: Environmental Protection Agency  
Telephone: 202-566-1917  
Last EDR Contact: 03/26/2019  
Next Scheduled EDR Contact: 07/08/2019  
Data Release Frequency: Quarterly

## GOVERNMENT RECORDS SEARCHED / DATA CURRENCY TRACKING

### EPA WATCH LIST: EPA WATCH LIST

EPA maintains a "Watch List" to facilitate dialogue between EPA, state and local environmental agencies on enforcement matters relating to facilities with alleged violations identified as either significant or high priority. Being on the Watch List does not mean that the facility has actually violated the law only that an investigation by EPA or a state or local environmental agency has led those organizations to allege that an unproven violation has in fact occurred. Being on the Watch List does not represent a higher level of concern regarding the alleged violations that were detected, but instead indicates cases requiring additional dialogue between EPA, state and local agencies - primarily because of the length of time the alleged violation has gone unaddressed or unresolved.

Date of Government Version: 08/30/2013	Source: Environmental Protection Agency
Date Data Arrived at EDR: 03/21/2014	Telephone: 617-520-3000
Date Made Active in Reports: 06/17/2014	Last EDR Contact: 02/08/2019
Number of Days to Update: 88	Next Scheduled EDR Contact: 05/20/2019
	Data Release Frequency: Quarterly

### 2020 COR ACTION: 2020 Corrective Action Program List

The EPA has set ambitious goals for the RCRA Corrective Action program by creating the 2020 Corrective Action Universe. This RCRA cleanup baseline includes facilities expected to need corrective action. The 2020 universe contains a wide variety of sites. Some properties are heavily contaminated while others were contaminated but have since been cleaned up. Still others have not been fully investigated yet, and may require little or no remediation. Inclusion in the 2020 Universe does not necessarily imply failure on the part of a facility to meet its RCRA obligations.

Date of Government Version: 09/30/2017	Source: Environmental Protection Agency
Date Data Arrived at EDR: 05/08/2018	Telephone: 703-308-4044
Date Made Active in Reports: 07/20/2018	Last EDR Contact: 02/08/2019
Number of Days to Update: 73	Next Scheduled EDR Contact: 05/20/2019
	Data Release Frequency: Varies

### TSCA: Toxic Substances Control Act

Toxic Substances Control Act. TSCA identifies manufacturers and importers of chemical substances included on the TSCA Chemical Substance Inventory list. It includes data on the production volume of these substances by plant site.

Date of Government Version: 12/31/2016	Source: EPA
Date Data Arrived at EDR: 06/21/2017	Telephone: 202-260-5521
Date Made Active in Reports: 01/05/2018	Last EDR Contact: 03/22/2019
Number of Days to Update: 198	Next Scheduled EDR Contact: 07/01/2019
	Data Release Frequency: Every 4 Years

### TRIS: Toxic Chemical Release Inventory System

Toxic Release Inventory System. TRIS identifies facilities which release toxic chemicals to the air, water and land in reportable quantities under SARA Title III Section 313.

Date of Government Version: 12/31/2016	Source: EPA
Date Data Arrived at EDR: 01/10/2018	Telephone: 202-566-0250
Date Made Active in Reports: 01/12/2018	Last EDR Contact: 02/20/2019
Number of Days to Update: 2	Next Scheduled EDR Contact: 06/03/2019
	Data Release Frequency: Annually

### SSTS: Section 7 Tracking Systems

Section 7 of the Federal Insecticide, Fungicide and Rodenticide Act, as amended (92 Stat. 829) requires all registered pesticide-producing establishments to submit a report to the Environmental Protection Agency by March 1st each year. Each establishment must report the types and amounts of pesticides, active ingredients and devices being produced, and those having been produced and sold or distributed in the past year.

Date of Government Version: 12/31/2009	Source: EPA
Date Data Arrived at EDR: 12/10/2010	Telephone: 202-564-4203
Date Made Active in Reports: 02/25/2011	Last EDR Contact: 03/25/2019
Number of Days to Update: 77	Next Scheduled EDR Contact: 05/06/2019
	Data Release Frequency: Annually

## GOVERNMENT RECORDS SEARCHED / DATA CURRENCY TRACKING

### ROD: Records Of Decision

Record of Decision. ROD documents mandate a permanent remedy at an NPL (Superfund) site containing technical and health information to aid in the cleanup.

Date of Government Version: 03/11/2019	Source: EPA
Date Data Arrived at EDR: 03/14/2019	Telephone: 703-416-0223
Date Made Active in Reports: 04/01/2019	Last EDR Contact: 03/14/2019
Number of Days to Update: 18	Next Scheduled EDR Contact: 06/17/2019
	Data Release Frequency: Annually

### RMP: Risk Management Plans

When Congress passed the Clean Air Act Amendments of 1990, it required EPA to publish regulations and guidance for chemical accident prevention at facilities using extremely hazardous substances. The Risk Management Program Rule (RMP Rule) was written to implement Section 112(r) of these amendments. The rule, which built upon existing industry codes and standards, requires companies of all sizes that use certain flammable and toxic substances to develop a Risk Management Program, which includes a(n): Hazard assessment that details the potential effects of an accidental release, an accident history of the last five years, and an evaluation of worst-case and alternative accidental releases; Prevention program that includes safety precautions and maintenance, monitoring, and employee training measures; and Emergency response program that spells out emergency health care, employee training measures and procedures for informing the public and response agencies (e.g the fire department) should an accident occur.

Date of Government Version: 02/01/2019	Source: Environmental Protection Agency
Date Data Arrived at EDR: 02/14/2019	Telephone: 202-564-8600
Date Made Active in Reports: 03/21/2019	Last EDR Contact: 01/22/2019
Number of Days to Update: 35	Next Scheduled EDR Contact: 05/06/2019
	Data Release Frequency: Varies

### RAATS: RCRA Administrative Action Tracking System

RCRA Administration Action Tracking System. RAATS contains records based on enforcement actions issued under RCRA pertaining to major violators and includes administrative and civil actions brought by the EPA. For administration actions after September 30, 1995, data entry in the RAATS database was discontinued. EPA will retain a copy of the database for historical records. It was necessary to terminate RAATS because a decrease in agency resources made it impossible to continue to update the information contained in the database.

Date of Government Version: 04/17/1995	Source: EPA
Date Data Arrived at EDR: 07/03/1995	Telephone: 202-564-4104
Date Made Active in Reports: 08/07/1995	Last EDR Contact: 06/02/2008
Number of Days to Update: 35	Next Scheduled EDR Contact: 09/01/2008
	Data Release Frequency: No Update Planned

### PRP: Potentially Responsible Parties

A listing of verified Potentially Responsible Parties

Date of Government Version: 08/13/2018	Source: EPA
Date Data Arrived at EDR: 10/04/2018	Telephone: 202-564-6023
Date Made Active in Reports: 11/09/2018	Last EDR Contact: 03/14/2019
Number of Days to Update: 36	Next Scheduled EDR Contact: 05/20/2019
	Data Release Frequency: Quarterly

### PADS: PCB Activity Database System

PCB Activity Database. PADS Identifies generators, transporters, commercial storers and/or brokers and disposers of PCB's who are required to notify the EPA of such activities.

Date of Government Version: 09/14/2018	Source: EPA
Date Data Arrived at EDR: 10/11/2018	Telephone: 202-566-0500
Date Made Active in Reports: 12/07/2018	Last EDR Contact: 01/11/2019
Number of Days to Update: 57	Next Scheduled EDR Contact: 04/22/2019
	Data Release Frequency: Annually

## GOVERNMENT RECORDS SEARCHED / DATA CURRENCY TRACKING

### ICIS: Integrated Compliance Information System

The Integrated Compliance Information System (ICIS) supports the information needs of the national enforcement and compliance program as well as the unique needs of the National Pollutant Discharge Elimination System (NPDES) program.

Date of Government Version: 11/18/2016	Source: Environmental Protection Agency
Date Data Arrived at EDR: 11/23/2016	Telephone: 202-564-2501
Date Made Active in Reports: 02/10/2017	Last EDR Contact: 01/07/2019
Number of Days to Update: 79	Next Scheduled EDR Contact: 04/22/2019
	Data Release Frequency: Quarterly

### FTTS: FIFRA/ TSCA Tracking System - FIFRA (Federal Insecticide, Fungicide, & Rodenticide Act)/TSCA (Toxic Substances Control Act)

FTTS tracks administrative cases and pesticide enforcement actions and compliance activities related to FIFRA, TSCA and EPCRA (Emergency Planning and Community Right-to-Know Act). To maintain currency, EDR contacts the Agency on a quarterly basis.

Date of Government Version: 04/09/2009	Source: EPA/Office of Prevention, Pesticides and Toxic Substances
Date Data Arrived at EDR: 04/16/2009	Telephone: 202-566-1667
Date Made Active in Reports: 05/11/2009	Last EDR Contact: 08/18/2017
Number of Days to Update: 25	Next Scheduled EDR Contact: 12/04/2017
	Data Release Frequency: Quarterly

### FTTS INSP: FIFRA/ TSCA Tracking System - FIFRA (Federal Insecticide, Fungicide, & Rodenticide Act)/TSCA (Toxic Substances Control Act)

A listing of FIFRA/TSCA Tracking System (FTTS) inspections and enforcements.

Date of Government Version: 04/09/2009	Source: EPA
Date Data Arrived at EDR: 04/16/2009	Telephone: 202-566-1667
Date Made Active in Reports: 05/11/2009	Last EDR Contact: 08/18/2017
Number of Days to Update: 25	Next Scheduled EDR Contact: 12/04/2017
	Data Release Frequency: Quarterly

### MLTS: Material Licensing Tracking System

MLTS is maintained by the Nuclear Regulatory Commission and contains a list of approximately 8,100 sites which possess or use radioactive materials and which are subject to NRC licensing requirements. To maintain currency, EDR contacts the Agency on a quarterly basis.

Date of Government Version: 08/30/2016	Source: Nuclear Regulatory Commission
Date Data Arrived at EDR: 09/08/2016	Telephone: 301-415-7169
Date Made Active in Reports: 10/21/2016	Last EDR Contact: 01/22/2019
Number of Days to Update: 43	Next Scheduled EDR Contact: 05/06/2019
	Data Release Frequency: Quarterly

### COAL ASH DOE: Steam-Electric Plant Operation Data

A listing of power plants that store ash in surface ponds.

Date of Government Version: 12/31/2005	Source: Department of Energy
Date Data Arrived at EDR: 08/07/2009	Telephone: 202-586-8719
Date Made Active in Reports: 10/22/2009	Last EDR Contact: 03/07/2019
Number of Days to Update: 76	Next Scheduled EDR Contact: 06/17/2019
	Data Release Frequency: Varies

### COAL ASH EPA: Coal Combustion Residues Surface Impoundments List

A listing of coal combustion residues surface impoundments with high hazard potential ratings.

Date of Government Version: 07/01/2014	Source: Environmental Protection Agency
Date Data Arrived at EDR: 09/10/2014	Telephone: N/A
Date Made Active in Reports: 10/20/2014	Last EDR Contact: 03/05/2019
Number of Days to Update: 40	Next Scheduled EDR Contact: 06/17/2019
	Data Release Frequency: Varies

## GOVERNMENT RECORDS SEARCHED / DATA CURRENCY TRACKING

### PCB TRANSFORMER: PCB Transformer Registration Database

The database of PCB transformer registrations that includes all PCB registration submittals.

Date of Government Version: 05/24/2017	Source: Environmental Protection Agency
Date Data Arrived at EDR: 11/30/2017	Telephone: 202-566-0517
Date Made Active in Reports: 12/15/2017	Last EDR Contact: 01/25/2019
Number of Days to Update: 15	Next Scheduled EDR Contact: 05/06/2019
	Data Release Frequency: Varies

### RADINFO: Radiation Information Database

The Radiation Information Database (RADINFO) contains information about facilities that are regulated by U.S. Environmental Protection Agency (EPA) regulations for radiation and radioactivity.

Date of Government Version: 01/02/2019	Source: Environmental Protection Agency
Date Data Arrived at EDR: 01/03/2019	Telephone: 202-343-9775
Date Made Active in Reports: 03/15/2019	Last EDR Contact: 01/03/2019
Number of Days to Update: 71	Next Scheduled EDR Contact: 04/15/2019
	Data Release Frequency: Quarterly

### HIST FTTS: FIFRA/TSCA Tracking System Administrative Case Listing

A complete administrative case listing from the FIFRA/TSCA Tracking System (FTTS) for all ten EPA regions. The information was obtained from the National Compliance Database (NCDB). NCDB supports the implementation of FIFRA (Federal Insecticide, Fungicide, and Rodenticide Act) and TSCA (Toxic Substances Control Act). Some EPA regions are now closing out records. Because of that, and the fact that some EPA regions are not providing EPA Headquarters with updated records, it was decided to create a HIST FTTS database. It included records that may not be included in the newer FTTS database updates. This database is no longer updated.

Date of Government Version: 10/19/2006	Source: Environmental Protection Agency
Date Data Arrived at EDR: 03/01/2007	Telephone: 202-564-2501
Date Made Active in Reports: 04/10/2007	Last EDR Contact: 12/17/2007
Number of Days to Update: 40	Next Scheduled EDR Contact: 03/17/2008
	Data Release Frequency: No Update Planned

### HIST FTTS INSP: FIFRA/TSCA Tracking System Inspection & Enforcement Case Listing

A complete inspection and enforcement case listing from the FIFRA/TSCA Tracking System (FTTS) for all ten EPA regions. The information was obtained from the National Compliance Database (NCDB). NCDB supports the implementation of FIFRA (Federal Insecticide, Fungicide, and Rodenticide Act) and TSCA (Toxic Substances Control Act). Some EPA regions are now closing out records. Because of that, and the fact that some EPA regions are not providing EPA Headquarters with updated records, it was decided to create a HIST FTTS database. It included records that may not be included in the newer FTTS database updates. This database is no longer updated.

Date of Government Version: 10/19/2006	Source: Environmental Protection Agency
Date Data Arrived at EDR: 03/01/2007	Telephone: 202-564-2501
Date Made Active in Reports: 04/10/2007	Last EDR Contact: 12/17/2008
Number of Days to Update: 40	Next Scheduled EDR Contact: 03/17/2008
	Data Release Frequency: No Update Planned

### DOT OPS: Incident and Accident Data

Department of Transportation, Office of Pipeline Safety Incident and Accident data.

Date of Government Version: 12/03/2018	Source: Department of Transportation, Office of Pipeline Safety
Date Data Arrived at EDR: 01/29/2019	Telephone: 202-366-4595
Date Made Active in Reports: 03/21/2019	Last EDR Contact: 01/29/2019
Number of Days to Update: 51	Next Scheduled EDR Contact: 05/11/2019
	Data Release Frequency: Quarterly

### CONSENT: Superfund (CERCLA) Consent Decrees

Major legal settlements that establish responsibility and standards for cleanup at NPL (Superfund) sites. Released periodically by United States District Courts after settlement by parties to litigation matters.

## GOVERNMENT RECORDS SEARCHED / DATA CURRENCY TRACKING

Date of Government Version: 12/31/2018  
Date Data Arrived at EDR: 02/11/2019  
Date Made Active in Reports: 03/21/2019  
Number of Days to Update: 38

Source: Department of Justice, Consent Decree Library  
Telephone: Varies  
Last EDR Contact: 01/07/2019  
Next Scheduled EDR Contact: 04/22/2019  
Data Release Frequency: Varies

### BRS: Biennial Reporting System

The Biennial Reporting System is a national system administered by the EPA that collects data on the generation and management of hazardous waste. BRS captures detailed data from two groups: Large Quantity Generators (LQG) and Treatment, Storage, and Disposal Facilities.

Date of Government Version: 12/31/2015  
Date Data Arrived at EDR: 02/22/2017  
Date Made Active in Reports: 09/28/2017  
Number of Days to Update: 218

Source: EPA/NTIS  
Telephone: 800-424-9346  
Last EDR Contact: 02/13/2019  
Next Scheduled EDR Contact: 06/03/2019  
Data Release Frequency: Biennially

### INDIAN RESERV: Indian Reservations

This map layer portrays Indian administered lands of the United States that have any area equal to or greater than 640 acres.

Date of Government Version: 12/31/2014  
Date Data Arrived at EDR: 07/14/2015  
Date Made Active in Reports: 01/10/2017  
Number of Days to Update: 546

Source: USGS  
Telephone: 202-208-3710  
Last EDR Contact: 01/07/2019  
Next Scheduled EDR Contact: 04/22/2019  
Data Release Frequency: Semi-Annually

### FUSRAP: Formerly Utilized Sites Remedial Action Program

DOE established the Formerly Utilized Sites Remedial Action Program (FUSRAP) in 1974 to remediate sites where radioactive contamination remained from Manhattan Project and early U.S. Atomic Energy Commission (AEC) operations.

Date of Government Version: 08/08/2017  
Date Data Arrived at EDR: 09/11/2018  
Date Made Active in Reports: 09/14/2018  
Number of Days to Update: 3

Source: Department of Energy  
Telephone: 202-586-3559  
Last EDR Contact: 01/31/2019  
Next Scheduled EDR Contact: 05/20/2019  
Data Release Frequency: Varies

### UMTRA: Uranium Mill Tailings Sites

Uranium ore was mined by private companies for federal government use in national defense programs. When the mills shut down, large piles of the sand-like material (mill tailings) remain after uranium has been extracted from the ore. Levels of human exposure to radioactive materials from the piles are low; however, in some cases tailings were used as construction materials before the potential health hazards of the tailings were recognized.

Date of Government Version: 06/23/2017  
Date Data Arrived at EDR: 10/11/2017  
Date Made Active in Reports: 11/03/2017  
Number of Days to Update: 23

Source: Department of Energy  
Telephone: 505-845-0011  
Last EDR Contact: 02/22/2019  
Next Scheduled EDR Contact: 06/03/2019  
Data Release Frequency: Varies

### LEAD SMELTER 1: Lead Smelter Sites

A listing of former lead smelter site locations.

Date of Government Version: 03/11/2019  
Date Data Arrived at EDR: 03/14/2019  
Date Made Active in Reports: 03/21/2019  
Number of Days to Update: 7

Source: Environmental Protection Agency  
Telephone: 703-603-8787  
Last EDR Contact: 03/14/2019  
Next Scheduled EDR Contact: 04/15/2019  
Data Release Frequency: Varies

### LEAD SMELTER 2: Lead Smelter Sites

A list of several hundred sites in the U.S. where secondary lead smelting was done from 1931 and 1964. These sites may pose a threat to public health through ingestion or inhalation of contaminated soil or dust

## GOVERNMENT RECORDS SEARCHED / DATA CURRENCY TRACKING

Date of Government Version: 04/05/2001  
Date Data Arrived at EDR: 10/27/2010  
Date Made Active in Reports: 12/02/2010  
Number of Days to Update: 36

Source: American Journal of Public Health  
Telephone: 703-305-6451  
Last EDR Contact: 12/02/2009  
Next Scheduled EDR Contact: N/A  
Data Release Frequency: No Update Planned

### US AIRS (AFS): Aerometric Information Retrieval System Facility Subsystem (AFS)

The database is a sub-system of Aerometric Information Retrieval System (AIRS). AFS contains compliance data on air pollution point sources regulated by the U.S. EPA and/or state and local air regulatory agencies. This information comes from source reports by various stationary sources of air pollution, such as electric power plants, steel mills, factories, and universities, and provides information about the air pollutants they produce. Action, air program, air program pollutant, and general level plant data. It is used to track emissions and compliance data from industrial plants.

Date of Government Version: 10/12/2016  
Date Data Arrived at EDR: 10/26/2016  
Date Made Active in Reports: 02/03/2017  
Number of Days to Update: 100

Source: EPA  
Telephone: 202-564-2496  
Last EDR Contact: 09/26/2017  
Next Scheduled EDR Contact: 01/08/2018  
Data Release Frequency: Annually

### US AIRS MINOR: Air Facility System Data

A listing of minor source facilities.

Date of Government Version: 10/12/2016  
Date Data Arrived at EDR: 10/26/2016  
Date Made Active in Reports: 02/03/2017  
Number of Days to Update: 100

Source: EPA  
Telephone: 202-564-2496  
Last EDR Contact: 09/26/2017  
Next Scheduled EDR Contact: 01/08/2018  
Data Release Frequency: Annually

### US MINES: Mines Master Index File

Contains all mine identification numbers issued for mines active or opened since 1971. The data also includes violation information.

Date of Government Version: 11/27/2018  
Date Data Arrived at EDR: 02/27/2019  
Date Made Active in Reports: 04/01/2019  
Number of Days to Update: 33

Source: Department of Labor, Mine Safety and Health Administration  
Telephone: 303-231-5959  
Last EDR Contact: 02/27/2019  
Next Scheduled EDR Contact: 06/10/2019  
Data Release Frequency: Semi-Annually

### US MINES 2: Ferrous and Nonferrous Metal Mines Database Listing

This map layer includes ferrous (ferrous metal mines are facilities that extract ferrous metals, such as iron ore or molybdenum) and nonferrous (Nonferrous metal mines are facilities that extract nonferrous metals, such as gold, silver, copper, zinc, and lead) metal mines in the United States.

Date of Government Version: 12/05/2005  
Date Data Arrived at EDR: 02/29/2008  
Date Made Active in Reports: 04/18/2008  
Number of Days to Update: 49

Source: USGS  
Telephone: 703-648-7709  
Last EDR Contact: 03/01/2019  
Next Scheduled EDR Contact: 06/10/2019  
Data Release Frequency: Varies

### US MINES 3: Active Mines & Mineral Plants Database Listing

Active Mines and Mineral Processing Plant operations for commodities monitored by the Minerals Information Team of the USGS.

Date of Government Version: 04/14/2011  
Date Data Arrived at EDR: 06/08/2011  
Date Made Active in Reports: 09/13/2011  
Number of Days to Update: 97

Source: USGS  
Telephone: 703-648-7709  
Last EDR Contact: 03/01/2019  
Next Scheduled EDR Contact: 06/10/2019  
Data Release Frequency: Varies

## GOVERNMENT RECORDS SEARCHED / DATA CURRENCY TRACKING

### ABANDONED MINES: Abandoned Mines

An inventory of land and water impacted by past mining (primarily coal mining) is maintained by OSMRE to provide information needed to implement the Surface Mining Control and Reclamation Act of 1977 (SMCRA). The inventory contains information on the location, type, and extent of AML impacts, as well as, information on the cost associated with the reclamation of those problems. The inventory is based upon field surveys by State, Tribal, and OSMRE program officials. It is dynamic to the extent that it is modified as new problems are identified and existing problems are reclaimed.

Date of Government Version: 09/10/2018	Source: Department of Interior
Date Data Arrived at EDR: 09/11/2018	Telephone: 202-208-2609
Date Made Active in Reports: 09/14/2018	Last EDR Contact: 03/21/2019
Number of Days to Update: 3	Next Scheduled EDR Contact: 06/24/2019
	Data Release Frequency: Quarterly

### FINDS: Facility Index System/Facility Registry System

Facility Index System. FINDS contains both facility information and 'pointers' to other sources that contain more detail. EDR includes the following FINDS databases in this report: PCS (Permit Compliance System), AIRS (Aerometric Information Retrieval System), DOCKET (Enforcement Docket used to manage and track information on civil judicial enforcement cases for all environmental statutes), FURS (Federal Underground Injection Control), C-DOCKET (Criminal Docket System used to track criminal enforcement actions for all environmental statutes), FFIS (Federal Facilities Information System), STATE (State Environmental Laws and Statutes), and PADS (PCB Activity Data System).

Date of Government Version: 02/15/2019	Source: EPA
Date Data Arrived at EDR: 03/05/2019	Telephone: (913) 551-7003
Date Made Active in Reports: 03/15/2019	Last EDR Contact: 03/05/2019
Number of Days to Update: 10	Next Scheduled EDR Contact: 06/17/2019
	Data Release Frequency: Quarterly

### DOCKET HWC: Hazardous Waste Compliance Docket Listing

A complete list of the Federal Agency Hazardous Waste Compliance Docket Facilities.

Date of Government Version: 05/31/2018	Source: Environmental Protection Agency
Date Data Arrived at EDR: 07/26/2018	Telephone: 202-564-0527
Date Made Active in Reports: 10/05/2018	Last EDR Contact: 03/01/2019
Number of Days to Update: 71	Next Scheduled EDR Contact: 06/10/2019
	Data Release Frequency: Varies

### UXO: Unexploded Ordnance Sites

A listing of unexploded ordnance site locations

Date of Government Version: 12/31/2017	Source: Department of Defense
Date Data Arrived at EDR: 01/17/2019	Telephone: 703-704-1564
Date Made Active in Reports: 04/01/2019	Last EDR Contact: 01/14/2019
Number of Days to Update: 74	Next Scheduled EDR Contact: 04/29/2019
	Data Release Frequency: Varies

### ECHO: Enforcement & Compliance History Information

ECHO provides integrated compliance and enforcement information for about 800,000 regulated facilities nationwide.

Date of Government Version: 03/03/2019	Source: Environmental Protection Agency
Date Data Arrived at EDR: 03/05/2019	Telephone: 202-564-2280
Date Made Active in Reports: 04/01/2019	Last EDR Contact: 03/05/2019
Number of Days to Update: 27	Next Scheduled EDR Contact: 06/17/2019
	Data Release Frequency: Quarterly

### FUELS PROGRAM: EPA Fuels Program Registered Listing

This listing includes facilities that are registered under the Part 80 (Code of Federal Regulations) EPA Fuels Programs. All companies now are required to submit new and updated registrations.

## GOVERNMENT RECORDS SEARCHED / DATA CURRENCY TRACKING

Date of Government Version: 02/19/2019  
Date Data Arrived at EDR: 02/21/2019  
Date Made Active in Reports: 04/01/2019  
Number of Days to Update: 39

Source: EPA  
Telephone: 800-385-6164  
Last EDR Contact: 02/21/2019  
Next Scheduled EDR Contact: 06/03/2019  
Data Release Frequency: Quarterly

### AIRS: Permit Facility Listing

A listing of Air Pollution Control Program permits.

Date of Government Version: 11/21/2018  
Date Data Arrived at EDR: 12/11/2018  
Date Made Active in Reports: 01/17/2019  
Number of Days to Update: 37

Source: Department of Natural Resources  
Telephone: 573-751-4817  
Last EDR Contact: 03/11/2019  
Next Scheduled EDR Contact: 06/24/2019  
Data Release Frequency: Varies

### ASBESTOS: Asbestos Notification Listing

The department requires notification of demolitions and abatement projects involving regulated structures at least 10 working days before crews begin a project.

Date of Government Version: 01/04/2019  
Date Data Arrived at EDR: 01/09/2019  
Date Made Active in Reports: 03/13/2019  
Number of Days to Update: 63

Source: Department of Natural Resources  
Telephone: 573-751-4817  
Last EDR Contact: 01/09/2019  
Next Scheduled EDR Contact: 04/22/2019  
Data Release Frequency: Varies

### COAL ASH: Coal Ash Disposal Sites

A listing of power plants with coal ash ponds.

Date of Government Version: 01/03/2018  
Date Data Arrived at EDR: 02/01/2018  
Date Made Active in Reports: 03/22/2018  
Number of Days to Update: 49

Source: Department of Natural Resources  
Telephone: 573-526-1825  
Last EDR Contact: 04/01/2019  
Next Scheduled EDR Contact: 07/15/2019  
Data Release Frequency: Varies

### DRYCLEANERS: Drycleaners in Missouri Listing

A listing of drycleaner facilities that are potentially eligible for reimbursement of department approved cleanup costs under the Drycleaning Environmental Response Trust Fund.

Date of Government Version: 11/30/2017  
Date Data Arrived at EDR: 12/13/2017  
Date Made Active in Reports: 01/18/2018  
Number of Days to Update: 36

Source: Department of Natural Resources  
Telephone: 573-526-8913  
Last EDR Contact: 03/11/2019  
Next Scheduled EDR Contact: 06/24/2019  
Data Release Frequency: Quarterly

### Financial Assurance 1: Financial Assurance Information Listing

Financial Assurance information.

Date of Government Version: 12/04/2018  
Date Data Arrived at EDR: 12/06/2018  
Date Made Active in Reports: 01/02/2019  
Number of Days to Update: 27

Source: Department of Natural Resources  
Telephone: 573-751-3553  
Last EDR Contact: 02/28/2019  
Next Scheduled EDR Contact: 06/17/2019  
Data Release Frequency: Annually

### Financial Assurance 2: Financial Assurance Information Listing

Financial assurance information for solid waste facilities. Financial assurance is intended to ensure that resources are available to pay for the cost of closure, post-closure care, and corrective measures if the owner or operator of a regulated facility is unable or unwilling to pay

Date of Government Version: 10/31/2018  
Date Data Arrived at EDR: 12/07/2018  
Date Made Active in Reports: 01/02/2019  
Number of Days to Update: 26

Source: Department of Natural Resources  
Telephone: 573-751-5401  
Last EDR Contact: 03/08/2019  
Next Scheduled EDR Contact: 06/17/2019  
Data Release Frequency: Quarterly

## GOVERNMENT RECORDS SEARCHED / DATA CURRENCY TRACKING

### MINES: Industrial Mineral Mines Database

This data set contains names, locations and additional data for active Industrial Mineral Mines permitted with the Missouri Department of Natural Resources, Division of Environmental Quality, Land Reclamation Program. Industrial Mineral Mines permitted are rock quarries, clay pits, sand and gravel pits, or in-stream sand and gravel operations.

Date of Government Version: 03/15/2018	Source: Department of Natural Resources
Date Data Arrived at EDR: 07/20/2018	Telephone: 573-751-4041
Date Made Active in Reports: 09/05/2018	Last EDR Contact: 01/18/2019
Number of Days to Update: 47	Next Scheduled EDR Contact: 04/29/2019
	Data Release Frequency: Varies

### NPDES: Permitted Facility Listing

A listing of permitted facilities from the Water Pollution Branch.

Date of Government Version: 01/07/2019	Source: Department of Natural Resources
Date Data Arrived at EDR: 01/17/2019	Telephone: 573-751-7023
Date Made Active in Reports: 03/14/2019	Last EDR Contact: 04/01/2019
Number of Days to Update: 56	Next Scheduled EDR Contact: 07/15/2019
	Data Release Frequency: Quarterly

### RRC: Certified Hazardous Waste Resource Recovery Facilities

Facilities that take hazardous waste material, either from on-site or off-site, and make it re-usable.

Date of Government Version: 01/22/2019	Source: Department of Natural Resources
Date Data Arrived at EDR: 01/23/2019	Telephone: 573-751-3176
Date Made Active in Reports: 03/14/2019	Last EDR Contact: 03/11/2019
Number of Days to Update: 50	Next Scheduled EDR Contact: 06/24/2019
	Data Release Frequency: Annually

### SMARS: Site Management and Reporting System

SMARS currently houses information for Superfund, Federal Facility, Brownfields Voluntary Cleanup Program and Missouri's other state response programs.

Date of Government Version: 01/03/2019	Source: Department of Natural Resources
Date Data Arrived at EDR: 01/30/2019	Telephone: 573-751-3043
Date Made Active in Reports: 03/14/2019	Last EDR Contact: 01/30/2019
Number of Days to Update: 43	Next Scheduled EDR Contact: 05/11/2019
	Data Release Frequency: Quarterly

### UIC: Underground Injection Wells Database

A listing of underground injection well locations. The UIC Program is responsible for regulating the construction, operation, permitting, and closure of injection wells that place fluids underground for storage or disposal.

Date of Government Version: 12/31/2018	Source: Department of Natural Resources
Date Data Arrived at EDR: 02/21/2019	Telephone: 573-368-2183
Date Made Active in Reports: 03/14/2019	Last EDR Contact: 02/21/2019
Number of Days to Update: 21	Next Scheduled EDR Contact: 06/03/2019
	Data Release Frequency: Semi-Annually

## **EDR HIGH RISK HISTORICAL RECORDS**

### ***EDR Exclusive Records***

#### EDR MGP: EDR Proprietary Manufactured Gas Plants

The EDR Proprietary Manufactured Gas Plant Database includes records of coal gas plants (manufactured gas plants) compiled by EDR's researchers. Manufactured gas sites were used in the United States from the 1800's to 1950's to produce a gas that could be distributed and used as fuel. These plants used whale oil, rosin, coal, or a mixture of coal, oil, and water that also produced a significant amount of waste. Many of the byproducts of the gas production, such as coal tar (oily waste containing volatile and non-volatile chemicals), sludges, oils and other compounds are potentially hazardous to human health and the environment. The byproduct from this process was frequently disposed of directly at the plant site and can remain or spread slowly, serving as a continuous source of soil and groundwater contamination.

## GOVERNMENT RECORDS SEARCHED / DATA CURRENCY TRACKING

Date of Government Version: N/A  
Date Data Arrived at EDR: N/A  
Date Made Active in Reports: N/A  
Number of Days to Update: N/A

Source: EDR, Inc.  
Telephone: N/A  
Last EDR Contact: N/A  
Next Scheduled EDR Contact: N/A  
Data Release Frequency: No Update Planned

### EDR Hist Auto: EDR Exclusive Historical Auto Stations

EDR has searched selected national collections of business directories and has collected listings of potential gas station/filling station/service station sites that were available to EDR researchers. EDR's review was limited to those categories of sources that might, in EDR's opinion, include gas station/filling station/service station establishments. The categories reviewed included, but were not limited to gas, gas station, gasoline station, filling station, auto, automobile repair, auto service station, service station, etc. This database falls within a category of information EDR classifies as "High Risk Historical Records", or HRHR. EDR's HRHR effort presents unique and sometimes proprietary data about past sites and operations that typically create environmental concerns, but may not show up in current government records searches.

Date of Government Version: N/A  
Date Data Arrived at EDR: N/A  
Date Made Active in Reports: N/A  
Number of Days to Update: N/A

Source: EDR, Inc.  
Telephone: N/A  
Last EDR Contact: N/A  
Next Scheduled EDR Contact: N/A  
Data Release Frequency: Varies

### EDR Hist Cleaner: EDR Exclusive Historical Cleaners

EDR has searched selected national collections of business directories and has collected listings of potential dry cleaner sites that were available to EDR researchers. EDR's review was limited to those categories of sources that might, in EDR's opinion, include dry cleaning establishments. The categories reviewed included, but were not limited to dry cleaners, cleaners, laundry, laundromat, cleaning/laundry, wash & dry etc. This database falls within a category of information EDR classifies as "High Risk Historical Records", or HRHR. EDR's HRHR effort presents unique and sometimes proprietary data about past sites and operations that typically create environmental concerns, but may not show up in current government records searches.

Date of Government Version: N/A  
Date Data Arrived at EDR: N/A  
Date Made Active in Reports: N/A  
Number of Days to Update: N/A

Source: EDR, Inc.  
Telephone: N/A  
Last EDR Contact: N/A  
Next Scheduled EDR Contact: N/A  
Data Release Frequency: Varies

## EDR RECOVERED GOVERNMENT ARCHIVES

### ***Exclusive Recovered Govt. Archives***

#### RGA HWS: Recovered Government Archive State Hazardous Waste Facilities List

The EDR Recovered Government Archive State Hazardous Waste database provides a list of SHWS incidents derived from historical databases and includes many records that no longer appear in current government lists. Compiled from Records formerly available from the Department of Natural Resources in Missouri.

Date of Government Version: N/A  
Date Data Arrived at EDR: 07/01/2013  
Date Made Active in Reports: 01/03/2014  
Number of Days to Update: 186

Source: Department of Natural Resources  
Telephone: N/A  
Last EDR Contact: 06/01/2012  
Next Scheduled EDR Contact: N/A  
Data Release Frequency: Varies

#### RGA LF: Recovered Government Archive Solid Waste Facilities List

The EDR Recovered Government Archive Landfill database provides a list of landfills derived from historical databases and includes many records that no longer appear in current government lists. Compiled from Records formerly available from the Department of Natural Resources in Missouri.

Date of Government Version: N/A  
Date Data Arrived at EDR: 07/01/2013  
Date Made Active in Reports: 01/15/2014  
Number of Days to Update: 198

Source: Department of Natural Resources  
Telephone: N/A  
Last EDR Contact: 06/01/2012  
Next Scheduled EDR Contact: N/A  
Data Release Frequency: Varies

## GOVERNMENT RECORDS SEARCHED / DATA CURRENCY TRACKING

### RGA LUST: Recovered Government Archive Leaking Underground Storage Tank

The EDR Recovered Government Archive Leaking Underground Storage Tank database provides a list of LUST incidents derived from historical databases and includes many records that no longer appear in current government lists. Compiled from Records formerly available from the Department of Natural Resources in Missouri.

Date of Government Version: N/A  
Date Data Arrived at EDR: 07/01/2013  
Date Made Active in Reports: 01/03/2014  
Number of Days to Update: 186

Source: Department of Natural Resources  
Telephone: N/A  
Last EDR Contact: 06/01/2012  
Next Scheduled EDR Contact: N/A  
Data Release Frequency: Varies

### OTHER DATABASE(S)

Depending on the geographic area covered by this report, the data provided in these specialty databases may or may not be complete. For example, the existence of wetlands information data in a specific report does not mean that all wetlands in the area covered by the report are included. Moreover, the absence of any reported wetlands information does not necessarily mean that wetlands do not exist in the area covered by the report.

### CT MANIFEST: Hazardous Waste Manifest Data

Facility and manifest data. Manifest is a document that lists and tracks hazardous waste from the generator through transporters to a tsd facility.

Date of Government Version: 02/11/2019  
Date Data Arrived at EDR: 02/12/2019  
Date Made Active in Reports: 03/04/2019  
Number of Days to Update: 20

Source: Department of Energy & Environmental Protection  
Telephone: 860-424-3375  
Last EDR Contact: 02/12/2019  
Next Scheduled EDR Contact: 05/27/2019  
Data Release Frequency: No Update Planned

### NY MANIFEST: Facility and Manifest Data

Manifest is a document that lists and tracks hazardous waste from the generator through transporters to a TSD facility.

Date of Government Version: 01/01/2019  
Date Data Arrived at EDR: 01/30/2019  
Date Made Active in Reports: 02/14/2019  
Number of Days to Update: 15

Source: Department of Environmental Conservation  
Telephone: 518-402-8651  
Last EDR Contact: 01/30/2019  
Next Scheduled EDR Contact: 05/11/2019  
Data Release Frequency: Quarterly

### PA MANIFEST: Manifest Information

Hazardous waste manifest information.

Date of Government Version: 12/31/2017  
Date Data Arrived at EDR: 10/23/2018  
Date Made Active in Reports: 11/27/2018  
Number of Days to Update: 35

Source: Department of Environmental Protection  
Telephone: 717-783-8990  
Last EDR Contact: 01/11/2019  
Next Scheduled EDR Contact: 04/29/2019  
Data Release Frequency: Annually

### RI MANIFEST: Manifest information

Hazardous waste manifest information

Date of Government Version: 12/31/2017  
Date Data Arrived at EDR: 02/23/2018  
Date Made Active in Reports: 04/09/2018  
Number of Days to Update: 45

Source: Department of Environmental Management  
Telephone: 401-222-2797  
Last EDR Contact: 02/19/2019  
Next Scheduled EDR Contact: 06/03/2019  
Data Release Frequency: Annually

### WI MANIFEST: Manifest Information

Hazardous waste manifest information.

## GOVERNMENT RECORDS SEARCHED / DATA CURRENCY TRACKING

Date of Government Version: 12/31/2017  
Date Data Arrived at EDR: 06/15/2018  
Date Made Active in Reports: 07/09/2018  
Number of Days to Update: 24

Source: Department of Natural Resources  
Telephone: N/A  
Last EDR Contact: 03/11/2019  
Next Scheduled EDR Contact: 06/24/2019  
Data Release Frequency: Annually

### Oil/Gas Pipelines

Source: PennWell Corporation  
Petroleum Bundle (Crude Oil, Refined Products, Petrochemicals, Gas Liquids (LPG/NGL), and Specialty Gases (Miscellaneous)) N = Natural Gas Bundle (Natural Gas, Gas Liquids (LPG/NGL), and Specialty Gases (Miscellaneous)). This map includes information copyrighted by PennWell Corporation. This information is provided on a best effort basis and PennWell Corporation does not guarantee its accuracy nor warrant its fitness for any particular purpose. Such information has been reprinted with the permission of PennWell.

### Electric Power Transmission Line Data

Source: PennWell Corporation  
This map includes information copyrighted by PennWell Corporation. This information is provided on a best effort basis and PennWell Corporation does not guarantee its accuracy nor warrant its fitness for any particular purpose. Such information has been reprinted with the permission of PennWell.

**Sensitive Receptors:** There are individuals deemed sensitive receptors due to their fragile immune systems and special sensitivity to environmental discharges. These sensitive receptors typically include the elderly, the sick, and children. While the location of all sensitive receptors cannot be determined, EDR indicates those buildings and facilities - schools, daycares, hospitals, medical centers, and nursing homes - where individuals who are sensitive receptors are likely to be located.

### AHA Hospitals:

Source: American Hospital Association, Inc.  
Telephone: 312-280-5991

The database includes a listing of hospitals based on the American Hospital Association's annual survey of hospitals.

### Medical Centers: Provider of Services Listing

Source: Centers for Medicare & Medicaid Services  
Telephone: 410-786-3000

A listing of hospitals with Medicare provider number, produced by Centers of Medicare & Medicaid Services, a federal agency within the U.S. Department of Health and Human Services.

### Nursing Homes

Source: National Institutes of Health  
Telephone: 301-594-6248

Information on Medicare and Medicaid certified nursing homes in the United States.

### Public Schools

Source: National Center for Education Statistics  
Telephone: 202-502-7300

The National Center for Education Statistics' primary database on elementary and secondary public education in the United States. It is a comprehensive, annual, national statistical database of all public elementary and secondary schools and school districts, which contains data that are comparable across all states.

### Private Schools

Source: National Center for Education Statistics  
Telephone: 202-502-7300

The National Center for Education Statistics' primary database on private school locations in the United States.

### Daycare Centers: Licensed Child Care Facilities

Source: Department of Health & Senior Services  
Telephone: 573-751-2450

**Flood Zone Data:** This data was obtained from the Federal Emergency Management Agency (FEMA). It depicts 100-year and 500-year flood zones as defined by FEMA. It includes the National Flood Hazard Layer (NFHL) which incorporates Flood Insurance Rate Map (FIRM) data and Q3 data from FEMA in areas not covered by NFHL.

Source: FEMA  
Telephone: 877-336-2627  
Date of Government Version: 2003, 2015

## GOVERNMENT RECORDS SEARCHED / DATA CURRENCY TRACKING

NWI: National Wetlands Inventory. This data, available in select counties across the country, was obtained by EDR in 2002, 2005 and 2010 from the U.S. Fish and Wildlife Service.

State Wetlands Data: National Wetland Inventory of Missouri  
Source: Department of Natural Resources  
Telephone: 573-751-5110

Current USGS 7.5 Minute Topographic Map  
Source: U.S. Geological Survey

### **STREET AND ADDRESS INFORMATION**

© 2015 TomTom North America, Inc. All rights reserved. This material is proprietary and the subject of copyright protection and other intellectual property rights owned by or licensed to Tele Atlas North America, Inc. The use of this material is subject to the terms of a license agreement. You will be held liable for any unauthorized copying or disclosure of this material.

## **GEOCHECK<sup>®</sup> - PHYSICAL SETTING SOURCE ADDENDUM**

### **TARGET PROPERTY ADDRESS**

114,110 & 203 HOLMES STREET AND 603 E 1ST ST  
114,110 & 203 HOLMES STREET AND 603 E 1ST ST  
KANSAS CITY, MO 64106

### **TARGET PROPERTY COORDINATES**

Latitude (North):	39.112583 - 39° 6' 45.30"
Longitude (West):	94.577097 - 94° 34' 37.55"
Universal Transverse Mercator:	Zone 15
UTM X (Meters):	363646.0
UTM Y (Meters):	4330246.0
Elevation:	781 ft. above sea level

### **USGS TOPOGRAPHIC MAP**

Target Property Map:	6725963 KANSAS CITY, MO
Version Date:	2015
North Map:	6723759 NORTH KANSAS CITY, MO
Version Date:	2015

EDR's GeoCheck Physical Setting Source Addendum is provided to assist the environmental professional in forming an opinion about the impact of potential contaminant migration.

Assessment of the impact of contaminant migration generally has two principle investigative components:

1. Groundwater flow direction, and
2. Groundwater flow velocity.

Groundwater flow direction may be impacted by surface topography, hydrology, hydrogeology, characteristics of the soil, and nearby wells. Groundwater flow velocity is generally impacted by the nature of the geologic strata.

## GEOCHECK® - PHYSICAL SETTING SOURCE SUMMARY

### GROUNDWATER FLOW DIRECTION INFORMATION

Groundwater flow direction for a particular site is best determined by a qualified environmental professional using site-specific well data. If such data is not reasonably ascertainable, it may be necessary to rely on other sources of information, such as surface topographic information, hydrologic information, hydrogeologic data collected on nearby properties, and regional groundwater flow information (from deep aquifers).

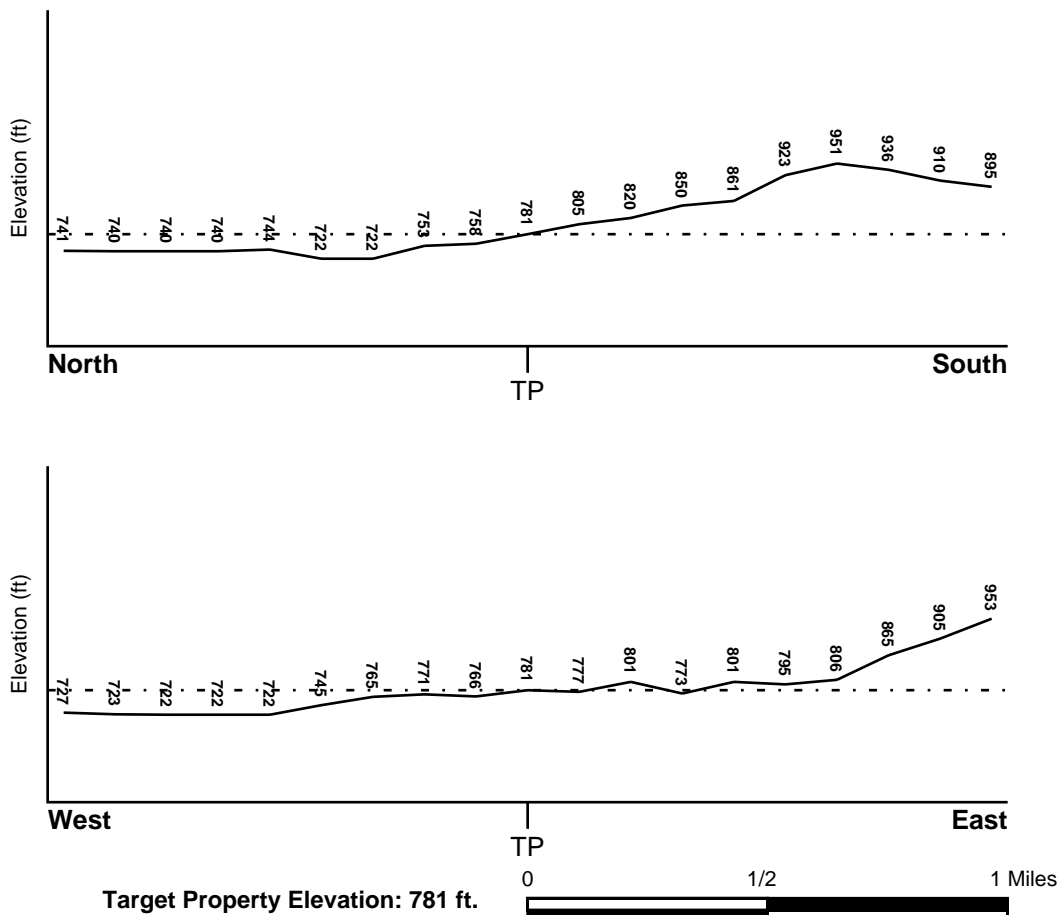
### TOPOGRAPHIC INFORMATION

Surface topography may be indicative of the direction of surficial groundwater flow. This information can be used to assist the environmental professional in forming an opinion about the impact of nearby contaminated properties or, should contamination exist on the target property, what downgradient sites might be impacted.

### TARGET PROPERTY TOPOGRAPHY

General Topographic Gradient: General North

### SURROUNDING TOPOGRAPHY: ELEVATION PROFILES



Source: Topography has been determined from the USGS 7.5' Digital Elevation Model and should be evaluated on a relative (not an absolute) basis. Relative elevation information between sites of close proximity should be field verified.

## GEOCHECK® - PHYSICAL SETTING SOURCE SUMMARY

### HYDROLOGIC INFORMATION

Surface water can act as a hydrologic barrier to groundwater flow. Such hydrologic information can be used to assist the environmental professional in forming an opinion about the impact of nearby contaminated properties or, should contamination exist on the target property, what downgradient sites might be impacted.

Refer to the Physical Setting Source Map following this summary for hydrologic information (major waterways and bodies of water).

### FEMA FLOOD ZONE

<u>Flood Plain Panel at Target Property</u>	<u>FEMA Source Type</u>
29047C0302E	FEMA FIRM Flood data
<u>Additional Panels in search area:</u>	<u>FEMA Source Type</u>
29047C0214E	FEMA FIRM Flood data
20209C0180E	FEMA FIRM Flood data
2901730075B	FEMA Q3 Flood data
2901730090B	FEMA Q3 Flood data

### NATIONAL WETLAND INVENTORY

<u>NWI Quad at Target Property</u>	<u>NWI Electronic Data Coverage</u>
KANSAS CITY	YES - refer to the Overview Map and Detail Map

### HYDROGEOLOGIC INFORMATION

Hydrogeologic information obtained by installation of wells on a specific site can often be an indicator of groundwater flow direction in the immediate area. Such hydrogeologic information can be used to assist the environmental professional in forming an opinion about the impact of nearby contaminated properties or, should contamination exist on the target property, what downgradient sites might be impacted.

### AQUIFLOW®

Search Radius: 1.000 Mile.

EDR has developed the AQUIFLOW Information System to provide data on the general direction of groundwater flow at specific points. EDR has reviewed reports submitted by environmental professionals to regulatory authorities at select sites and has extracted the date of the report, groundwater flow direction as determined hydrogeologically, and the depth to water table.

<u>MAP ID</u>	<u>LOCATION FROM TP</u>	<u>GENERAL DIRECTION GROUNDWATER FLOW</u>
Not Reported		

## **GEOCHECK® - PHYSICAL SETTING SOURCE SUMMARY**

### **GROUNDWATER FLOW VELOCITY INFORMATION**

Groundwater flow velocity information for a particular site is best determined by a qualified environmental professional using site specific geologic and soil strata data. If such data are not reasonably ascertainable, it may be necessary to rely on other sources of information, including geologic age identification, rock stratigraphic unit and soil characteristics data collected on nearby properties and regional soil information. In general, contaminant plumes move more quickly through sandy-gravelly types of soils than silty-clayey types of soils.

### **GEOLOGIC INFORMATION IN GENERAL AREA OF TARGET PROPERTY**

Geologic information can be used by the environmental professional in forming an opinion about the relative speed at which contaminant migration may be occurring.

#### **ROCK STRATIGRAPHIC UNIT**

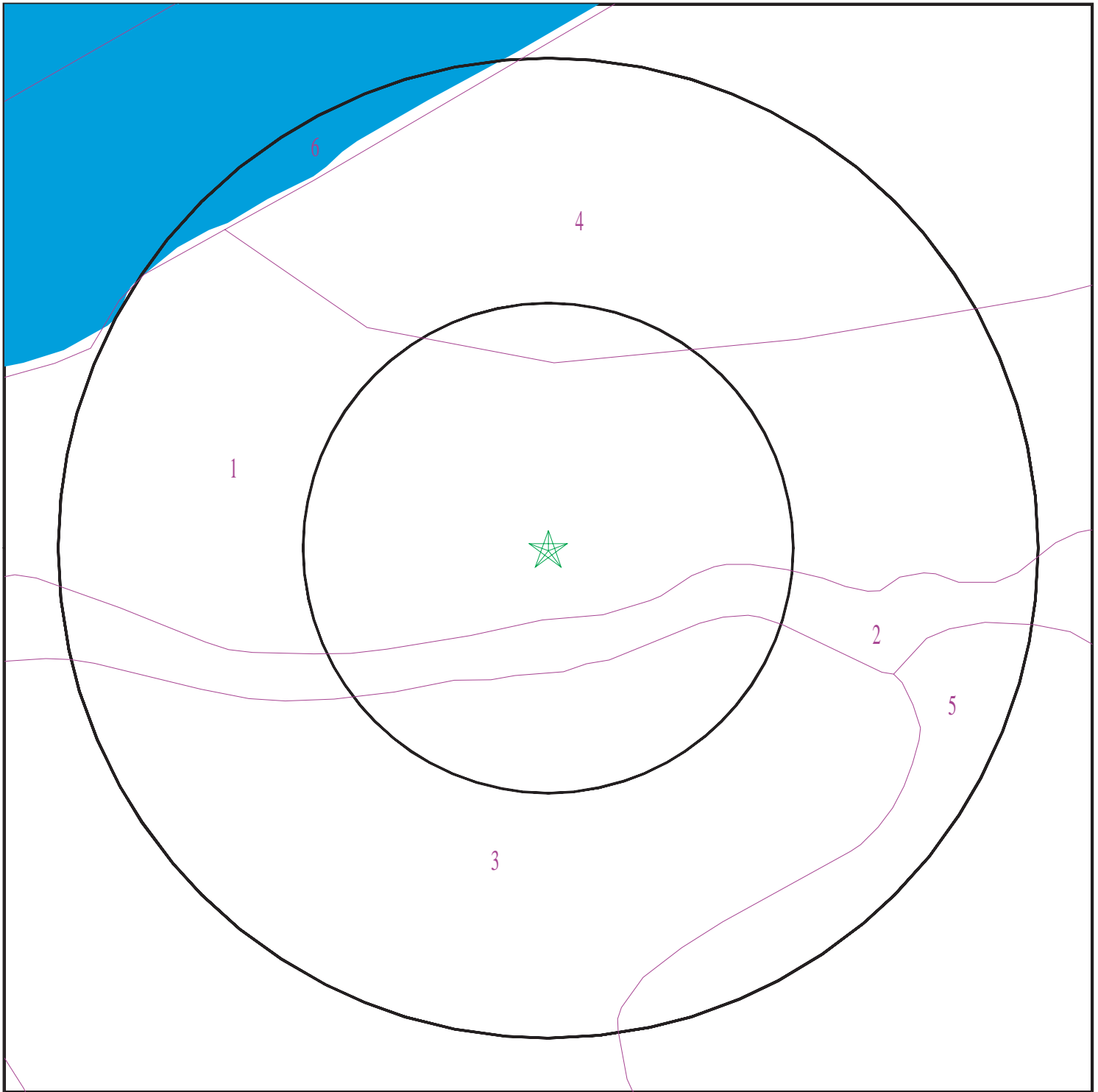
Era:	Paleozoic
System:	Pennsylvanian
Series:	Missourian Series
Code:	PP3 ( <i>decoded above as Era, System &amp; Series</i> )

#### **GEOLOGIC AGE IDENTIFICATION**

Category: Stratified Sequence

Geologic Age and Rock Stratigraphic Unit Source: P.G. Schruben, R.E. Arndt and W.J. Bawiec, Geology of the Conterminous U.S. at 1:2,500,000 Scale - a digital representation of the 1974 P.B. King and H.M. Beikman Map, USGS Digital Data Series DDS - 11 (1994).

# SSURGO SOIL MAP - 5607783.2s



- ★ Target Property
- SSURGO Soil
- Water

0 1/16 1/8 1/4 Miles



SITE NAME: 114,110 & 203 Holmes Street and 603 E 1st St  
ADDRESS: 114,110 & 203 Holmes Street and 603 E 1st St  
Kansas City MO 64106  
LAT/LONG: 39.112583 / 94.577097

CLIENT: HG Consult Inc  
CONTACT: David Kocour  
INQUIRY #: 5607783.2s  
DATE: April 02, 2019 1:07 pm

## GEOCHECK® - PHYSICAL SETTING SOURCE SUMMARY

### DOMINANT SOIL COMPOSITION IN GENERAL AREA OF TARGET PROPERTY

The U.S. Department of Agriculture's (USDA) Soil Conservation Service (SCS) leads the National Cooperative Soil Survey (NCSS) and is responsible for collecting, storing, maintaining and distributing soil survey information for privately owned lands in the United States. A soil map in a soil survey is a representation of soil patterns in a landscape. The following information is based on Soil Conservation Service SSURGO data.

#### Soil Map ID: 1

Soil Component Name: Urban land

Soil Surface Texture:  
Hydrologic Group: Not reported

Soil Drainage Class:  
Hydric Status: Not hydric

Corrosion Potential - Uncoated Steel: Not Reported

Depth to Bedrock Min: > 0 inches

Depth to Watertable Min: > 0 inches

Soil Layer Information							
Layer	Boundary		Soil Texture Class	Classification		Saturated hydraulic conductivity micro m/sec	Soil Reaction (pH)
	Upper	Lower		AASHTO Group	Unified Soil		
1	0 inches	5 inches		Not reported	Not reported	Max: Min:	Max: Min:

#### Soil Map ID: 2

Soil Component Name: Urban land

Soil Surface Texture:  
Hydrologic Group: Not reported

Soil Drainage Class:  
Hydric Status: Not hydric

Corrosion Potential - Uncoated Steel: Not Reported

Depth to Bedrock Min: > 0 inches

Depth to Watertable Min: > 0 inches

## GEOCHECK® - PHYSICAL SETTING SOURCE SUMMARY

Soil Layer Information							
Layer	Boundary		Soil Texture Class	Classification		Saturated hydraulic conductivity micro m/sec	Soil Reaction (pH)
	Upper	Lower		AASHTO Group	Unified Soil		
1	0 inches	5 inches		Not reported	Not reported	Max: Min:	Max: Min:

### Soil Map ID: 3

Soil Component Name: Urban land

Soil Surface Texture:  
Hydrologic Group: Not reported

Soil Drainage Class:  
Hydric Status: Not hydric

Corrosion Potential - Uncoated Steel: Not Reported

Depth to Bedrock Min: > 0 inches

Depth to Watertable Min: > 0 inches

Soil Layer Information							
Layer	Boundary		Soil Texture Class	Classification		Saturated hydraulic conductivity micro m/sec	Soil Reaction (pH)
	Upper	Lower		AASHTO Group	Unified Soil		
1	0 inches	5 inches		Not reported	Not reported	Max: Min:	Max: Min:

### Soil Map ID: 4

Soil Component Name: Udifluents

Soil Surface Texture:  
Hydrologic Group: Not reported

Soil Drainage Class: Moderately well drained

Hydric Status: Not hydric

Corrosion Potential - Uncoated Steel: Not Reported

Depth to Bedrock Min: > 0 inches

Depth to Watertable Min: > 0 inches

## GEOCHECK® - PHYSICAL SETTING SOURCE SUMMARY

Soil Layer Information							
Layer	Boundary		Soil Texture Class	Classification		Saturated hydraulic conductivity micro m/sec	Soil Reaction (pH)
	Upper	Lower		AASHTO Group	Unified Soil		
1	0 inches	59 inches		Not reported	Not reported	Max: Min:	Max: Min:
2	59 inches	79 inches		Not reported	Not reported	Max: Min:	Max: Min:

### Soil Map ID: 5

Soil Component Name: Urban land

Soil Surface Texture:

Hydrologic Group: Not reported

Soil Drainage Class:

Hydric Status: Not hydric

Corrosion Potential - Uncoated Steel: Not Reported

Depth to Bedrock Min: > 0 inches

Depth to Watertable Min: > 0 inches

Soil Layer Information							
Layer	Boundary		Soil Texture Class	Classification		Saturated hydraulic conductivity micro m/sec	Soil Reaction (pH)
	Upper	Lower		AASHTO Group	Unified Soil		
1	0 inches	5 inches		Not reported	Not reported	Max: Min:	Max: Min:

### Soil Map ID: 6

Soil Component Name: Water

Soil Surface Texture:

Hydrologic Group: Not reported

Soil Drainage Class:

Hydric Status: Not hydric

Corrosion Potential - Uncoated Steel: Not Reported

Depth to Bedrock Min: > 0 inches

Depth to Watertable Min: > 0 inches

No Layer Information available.

## GEOCHECK® - PHYSICAL SETTING SOURCE SUMMARY

### LOCAL / REGIONAL WATER AGENCY RECORDS

EDR Local/Regional Water Agency records provide water well information to assist the environmental professional in assessing sources that may impact ground water flow direction, and in forming an opinion about the impact of contaminant migration on nearby drinking water wells.

### WELL SEARCH DISTANCE INFORMATION

<u>DATABASE</u>	<u>SEARCH DISTANCE (miles)</u>
Federal USGS	1.000
Federal FRDS PWS	Nearest PWS within 0.001 miles
State Database	1.000

### FEDERAL USGS WELL INFORMATION

<u>MAP ID</u>	<u>WELL ID</u>	<u>LOCATION FROM TP</u>
A1	USGS40000697625	0 - 1/8 Mile WNW
A2	USGS40000697623	0 - 1/8 Mile WSW
A3	USGS40000697616	0 - 1/8 Mile SW
A4	USGS40000697627	0 - 1/8 Mile WNW
A5	USGS40000697624	0 - 1/8 Mile West
A6	USGS40000697629	0 - 1/8 Mile NW
B7	USGS40000697613	0 - 1/8 Mile SSW
C8	USGS40000697636	0 - 1/8 Mile NW
C9	USGS40000697639	1/8 - 1/4 Mile NNW
C10	USGS40000697643	1/8 - 1/4 Mile NNW
B11	USGS40000697609	1/8 - 1/4 Mile South
D12	USGS40000697646	1/8 - 1/4 Mile NNW
D13	USGS40000697650	1/8 - 1/4 Mile NNW
D14	USGS40000697653	1/8 - 1/4 Mile NNW
E15	USGS40000697597	1/8 - 1/4 Mile South
D16	USGS40000697656	1/8 - 1/4 Mile NNW
D17	USGS40000697657	1/8 - 1/4 Mile NNW
E19	USGS40000697595	1/4 - 1/2 Mile South
F20	USGS40000697679	1/4 - 1/2 Mile NNW
F21	USGS40000697686	1/4 - 1/2 Mile NNW
G22	USGS40000697694	1/4 - 1/2 Mile NNW
G23	USGS40000697699	1/4 - 1/2 Mile NNW
G24	USGS40000697700	1/4 - 1/2 Mile NNW
G25	USGS40000697706	1/4 - 1/2 Mile NNW
H26	USGS40000697714	1/4 - 1/2 Mile NNW
I27	USGS40000697687	1/2 - 1 Mile NW
J28	USGS40000697701	1/2 - 1 Mile NNW
J29	USGS40000697696	1/2 - 1 Mile NW
J30	USGS40000697707	1/2 - 1 Mile NNW
I31	USGS40000697695	1/2 - 1 Mile NW
J32	USGS40000697715	1/2 - 1 Mile NNW
I33	USGS40000697692	1/2 - 1 Mile NW
H34	USGS40000697723	1/2 - 1 Mile NNW
I35	USGS40000697688	1/2 - 1 Mile NW
K36	USGS40000697677	1/2 - 1 Mile WNW
H37	USGS40000697726	1/2 - 1 Mile NNW

## GEOCHECK® - PHYSICAL SETTING SOURCE SUMMARY

### FEDERAL USGS WELL INFORMATION

MAP ID	WELL ID	LOCATION FROM TP
K38	USGS40000697673	1/2 - 1 Mile WNW
39	USGS40000697655	1/2 - 1 Mile ENE
40	USGS40000697730	1/2 - 1 Mile NNW
K41	USGS40000697674	1/2 - 1 Mile WNW
42	USGS40000697718	1/2 - 1 Mile NE
L43	USGS40000697740	1/2 - 1 Mile NNW
L44	USGS40000697753	1/2 - 1 Mile NNW
45	USGS40000697759	1/2 - 1 Mile North
46	USGS40000697758	1/2 - 1 Mile NNE
M47	USGS40000697760	1/2 - 1 Mile NNW
48	USGS40000697647	1/2 - 1 Mile WNW
M49	USGS40000697767	1/2 - 1 Mile NNW
M50	USGS40000697772	1/2 - 1 Mile NNW
51	USGS40000697773	1/2 - 1 Mile North
N52	USGS40000697774	1/2 - 1 Mile NNW
N53	USGS40000697778	1/2 - 1 Mile NNW
O54	USGS40000697771	1/2 - 1 Mile NNE
P55	USGS40000697799	1/2 - 1 Mile North
Q56	USGS40000697794	1/2 - 1 Mile NNW
Q57	USGS40000697795	1/2 - 1 Mile NNW
O58	USGS40000697777	1/2 - 1 Mile NNE
R59	USGS40000697793	1/2 - 1 Mile NNE
Q60	USGS40000697808	1/2 - 1 Mile NNW
R61	USGS40000697792	1/2 - 1 Mile NNE
P62	USGS40000697813	1/2 - 1 Mile North
63	USGS40000697825	1/2 - 1 Mile North

### FEDERAL FRDS PUBLIC WATER SUPPLY SYSTEM INFORMATION

MAP ID	WELL ID	LOCATION FROM TP
No PWS System Found		

Note: PWS System location is not always the same as well location.

### STATE DATABASE WELL INFORMATION

MAP ID	WELL ID	LOCATION FROM TP
E18	MOLOG1000022095	1/4 - 1/2 Mile South

### OTHER STATE DATABASE INFORMATION

### STATE OIL/GAS WELL INFORMATION

MAP ID	WELL ID	LOCATION FROM TP
1	MOOG60000003759	1/4 - 1/2 Mile South
2	MOOG60000005237	1/2 - 1 Mile SE
3	MOOG60000005241	1/2 - 1 Mile South
4	MOOG60000005238	1/2 - 1 Mile SE
5	MOOG60000005232	1/2 - 1 Mile ESE

## GEOCHECK® - PHYSICAL SETTING SOURCE SUMMARY

### STATE OIL/GAS WELL INFORMATION

MAP ID

6

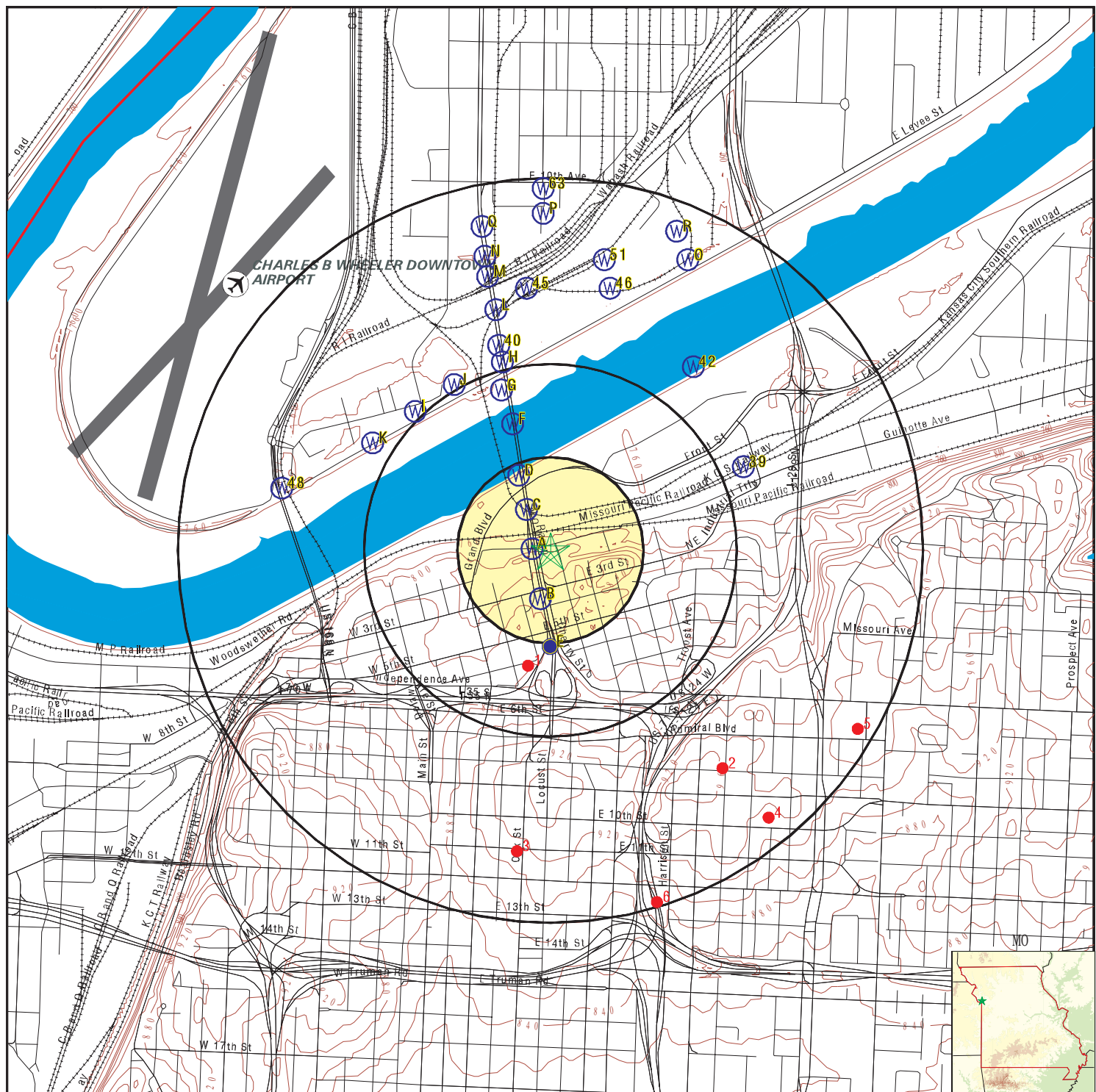
WELL ID

MOOG60000005240

LOCATION  
FROM TP

1/2 - 1 Mile SSE

# PHYSICAL SETTING SOURCE MAP - 5607783.2s



- County Boundary
- Major Roads
- Contour Lines
- Airports
- Earthquake epicenter, Richter 5 or greater
- Water Wells
- Public Water Supply Wells
- Cluster of Multiple Icons

- Groundwater Flow Direction
- Indeterminate Groundwater Flow at Location
- Groundwater Flow Varies at Location
- Oil, gas or related wells

SITE NAME: 114,110 & 203 Holmes Street and 603 E 1st St  
 ADDRESS: 114,110 & 203 Holmes Street and 603 E 1st St  
 Kansas City MO 64106  
 LAT/LONG: 39.112583 / 94.577097

CLIENT: HG Consult Inc  
 CONTACT: David Kocour  
 INQUIRY #: 5607783.2s  
 DATE: April 02, 2019 1:07 pm

## GEOCHECK® - PHYSICAL SETTING SOURCE MAP FINDINGS

Map ID  
Direction  
Distance  
Elevation

Database      EDR ID Number

**A1**  
**WNW**  
**0 - 1/8 Mile**  
**Lower**

**FED USGS      USGS40000697625**

Organization ID:	USGS-MO	Organization Name:	USGS Missouri Water Science Center
Monitor Location:	T50N R33W 32CAA2		
Type:	Well: Test hole not completed as a well		
Description:	MHD RT 9 BRIDGE OVER MISSOURI RIV    H-28		
HUC:	10300101	Drainage Area:	Not Reported
Drainage Area Units:	Not Reported	Contrib Drainage Area:	Not Reported
Contrib Drainage Area Unts:	Not Reported	Aquifer:	Not Reported
Formation Type:	Not Reported	Aquifer Type:	Not Reported
Construction Date:	Not Reported	Well Depth:	Not Reported
Well Depth Units:	Not Reported	Well Hole Depth:	42.3
Well Hole Depth Units:	ft		

**A2**  
**WSW**  
**0 - 1/8 Mile**  
**Higher**

**FED USGS      USGS40000697623**

Organization ID:	USGS-MO	Organization Name:	USGS Missouri Water Science Center
Monitor Location:	T50N R33W 32CAA3		
Type:	Well: Test hole not completed as a well		
Description:	MHD RT 9 BRIDGE OVER MISSOURI RIV    H-30		
HUC:	10300101	Drainage Area:	Not Reported
Drainage Area Units:	Not Reported	Contrib Drainage Area:	Not Reported
Contrib Drainage Area Unts:	Not Reported	Aquifer:	Not Reported
Formation Type:	Not Reported	Aquifer Type:	Not Reported
Construction Date:	Not Reported	Well Depth:	Not Reported
Well Depth Units:	Not Reported	Well Hole Depth:	52
Well Hole Depth Units:	ft		

**A3**  
**SW**  
**0 - 1/8 Mile**  
**Higher**

**FED USGS      USGS40000697616**

Organization ID:	USGS-MO	Organization Name:	USGS Missouri Water Science Center
Monitor Location:	T50N R33W 32DBC5		
Type:	Well: Test hole not completed as a well		
Description:	MHD RT 9 BRIDGE OVER MISSOURI RIV    H-33		
HUC:	10300101	Drainage Area:	Not Reported
Drainage Area Units:	Not Reported	Contrib Drainage Area:	Not Reported
Contrib Drainage Area Unts:	Not Reported	Aquifer:	Not Reported
Formation Type:	Not Reported	Aquifer Type:	Not Reported
Construction Date:	Not Reported	Well Depth:	Not Reported
Well Depth Units:	Not Reported	Well Hole Depth:	47.3
Well Hole Depth Units:	ft		

## GEOCHECK® - PHYSICAL SETTING SOURCE MAP FINDINGS

Map ID  
Direction  
Distance  
Elevation

Database EDR ID Number

**A4**  
**WNW**  
**0 - 1/8 Mile**  
**Lower**

**FED USGS USGS40000697627**

Organization ID:	USGS-MO	Organization Name:	USGS Missouri Water Science Center
Monitor Location:	T50N R33W 32BDD5		
Type:	Well: Test hole not completed as a well		
Description:	MHD RT 9 BRIDGE OVER MISSOURI RIV H-27		
HUC:	10300101	Drainage Area:	Not Reported
Drainage Area Units:	Not Reported	Contrib Drainage Area:	Not Reported
Contrib Drainage Area Unts:	Not Reported	Aquifer:	Not Reported
Formation Type:	Not Reported	Aquifer Type:	Not Reported
Construction Date:	Not Reported	Well Depth:	Not Reported
Well Depth Units:	Not Reported	Well Hole Depth:	20
Well Hole Depth Units:	ft		

**A5**  
**West**  
**0 - 1/8 Mile**  
**Lower**

**FED USGS USGS40000697624**

Organization ID:	USGS-MO	Organization Name:	USGS Missouri Water Science Center
Monitor Location:	T50N R33W 32DBC3		
Type:	Well: Test hole not completed as a well		
Description:	MHD RT 9 ASB BRIDGE MISSOURI RIV B-4		
HUC:	10300101	Drainage Area:	Not Reported
Drainage Area Units:	Not Reported	Contrib Drainage Area:	Not Reported
Contrib Drainage Area Unts:	Not Reported	Aquifer:	Not Reported
Formation Type:	Not Reported	Aquifer Type:	Not Reported
Construction Date:	Not Reported	Well Depth:	Not Reported
Well Depth Units:	Not Reported	Well Hole Depth:	73
Well Hole Depth Units:	ft		

**A6**  
**NW**  
**0 - 1/8 Mile**  
**Lower**

**FED USGS USGS40000697629**

Organization ID:	USGS-MO	Organization Name:	USGS Missouri Water Science Center
Monitor Location:	T50N R33W 32BDD2		
Type:	Well: Test hole not completed as a well		
Description:	MHD RT 9 BRIDGE OVER MISSOURI RIV H-25		
HUC:	10300101	Drainage Area:	Not Reported
Drainage Area Units:	Not Reported	Contrib Drainage Area:	Not Reported
Contrib Drainage Area Unts:	Not Reported	Aquifer:	Alluvial aquifers
Formation Type:	Not Reported	Aquifer Type:	Not Reported
Construction Date:	Not Reported	Well Depth:	Not Reported
Well Depth Units:	Not Reported	Well Hole Depth:	18.2
Well Hole Depth Units:	ft		

## GEOCHECK® - PHYSICAL SETTING SOURCE MAP FINDINGS

Map ID  
Direction  
Distance  
Elevation

Database EDR ID Number

**B7**  
**SSW**  
**0 - 1/8 Mile**  
**Higher**

**FED USGS USGS40000697613**

Organization ID:	USGS-MO	Organization Name:	USGS Missouri Water Science Center
Monitor Location:	T50N R33W 32DBC4		
Type:	Well: Test hole not completed as a well		
Description:	MHD RT 9 BRIDGE OVER MISSOURI RIV H-36		
HUC:	10300101	Drainage Area:	Not Reported
Drainage Area Units:	Not Reported	Contrib Drainage Area:	Not Reported
Contrib Drainage Area Unts:	Not Reported	Aquifer:	Not Reported
Formation Type:	Not Reported	Aquifer Type:	Not Reported
Construction Date:	Not Reported	Well Depth:	Not Reported
Well Depth Units:	Not Reported	Well Hole Depth:	59.5
Well Hole Depth Units:	ft		

**C8**  
**NW**  
**0 - 1/8 Mile**  
**Lower**

**FED USGS USGS40000697636**

Organization ID:	USGS-MO	Organization Name:	USGS Missouri Water Science Center
Monitor Location:	T50N R33W 32BDD3		
Type:	Well: Test hole not completed as a well		
Description:	MHD RT 9 BRIDGE OVER MISSOURI RIV H-24		
HUC:	10300101	Drainage Area:	Not Reported
Drainage Area Units:	Not Reported	Contrib Drainage Area:	Not Reported
Contrib Drainage Area Unts:	Not Reported	Aquifer:	Alluvial aquifers
Formation Type:	Not Reported	Aquifer Type:	Not Reported
Construction Date:	Not Reported	Well Depth:	Not Reported
Well Depth Units:	Not Reported	Well Hole Depth:	49
Well Hole Depth Units:	ft		

**C9**  
**NNW**  
**1/8 - 1/4 Mile**  
**Lower**

**FED USGS USGS40000697639**

Organization ID:	USGS-MO	Organization Name:	USGS Missouri Water Science Center
Monitor Location:	T50N R33W 32BDD4		
Type:	Well: Test hole not completed as a well		
Description:	MHD RT 9 BRIDGE OVER MISSOURI RIV H-23		
HUC:	10300101	Drainage Area:	Not Reported
Drainage Area Units:	Not Reported	Contrib Drainage Area:	Not Reported
Contrib Drainage Area Unts:	Not Reported	Aquifer:	Alluvial aquifers
Formation Type:	Not Reported	Aquifer Type:	Not Reported
Construction Date:	Not Reported	Well Depth:	Not Reported
Well Depth Units:	Not Reported	Well Hole Depth:	57
Well Hole Depth Units:	ft		

## GEOCHECK® - PHYSICAL SETTING SOURCE MAP FINDINGS

Map ID  
Direction  
Distance  
Elevation

Database EDR ID Number

**C10**  
**NNW**  
**1/8 - 1/4 Mile**  
**Lower**

**FED USGS USGS40000697643**

Organization ID:	USGS-MO	Organization Name:	USGS Missouri Water Science Center
Monitor Location:	T50N R33W 32BDA7		
Type:	Well: Test hole not completed as a well		
Description:	MHD RT 9 BRIDGE OVER MISSOURI RIV H-22		
HUC:	10300101	Drainage Area:	Not Reported
Drainage Area Units:	Not Reported	Contrib Drainage Area:	Not Reported
Contrib Drainage Area Unts:	Not Reported	Aquifer:	Alluvial aquifers
Formation Type:	Not Reported	Aquifer Type:	Not Reported
Construction Date:	Not Reported	Well Depth:	Not Reported
Well Depth Units:	Not Reported	Well Hole Depth:	77
Well Hole Depth Units:	ft		

**B11**  
**South**  
**1/8 - 1/4 Mile**  
**Higher**

**FED USGS USGS40000697609**

Organization ID:	USGS-MO	Organization Name:	USGS Missouri Water Science Center
Monitor Location:	T50N R33W 32DCB		
Type:	Well: Test hole not completed as a well		
Description:	MHD RT 9 BRIDGE OVER MISSOURI RIV H-38		
HUC:	10300101	Drainage Area:	Not Reported
Drainage Area Units:	Not Reported	Contrib Drainage Area:	Not Reported
Contrib Drainage Area Unts:	Not Reported	Aquifer:	Not Reported
Formation Type:	Not Reported	Aquifer Type:	Not Reported
Construction Date:	Not Reported	Well Depth:	Not Reported
Well Depth Units:	Not Reported	Well Hole Depth:	55.5
Well Hole Depth Units:	ft		

**D12**  
**NNW**  
**1/8 - 1/4 Mile**  
**Lower**

**FED USGS USGS40000697646**

Organization ID:	USGS-MO	Organization Name:	USGS Missouri Water Science Center
Monitor Location:	T50N R33W 32BDA2		
Type:	Well: Test hole not completed as a well		
Description:	MHD RT 9 BRIDGE OVER MISSOURI RIV H-21		
HUC:	10300101	Drainage Area:	Not Reported
Drainage Area Units:	Not Reported	Contrib Drainage Area:	Not Reported
Contrib Drainage Area Unts:	Not Reported	Aquifer:	Not Reported
Formation Type:	Not Reported	Aquifer Type:	Not Reported
Construction Date:	Not Reported	Well Depth:	Not Reported
Well Depth Units:	Not Reported	Well Hole Depth:	90.6
Well Hole Depth Units:	ft		

## GEOCHECK® - PHYSICAL SETTING SOURCE MAP FINDINGS

Map ID  
Direction  
Distance  
Elevation

Database EDR ID Number

**D13**  
**NNW**  
**1/8 - 1/4 Mile**  
**Lower**

**FED USGS USGS40000697650**

Organization ID:	USGS-MO	Organization Name:	USGS Missouri Water Science Center
Monitor Location:	T50N R33W 32BDA3		
Type:	Well: Test hole not completed as a well		
Description:	MHD RT 9 BRIDGE OVER MISSOURI RIV H-20		
HUC:	10300101	Drainage Area:	Not Reported
Drainage Area Units:	Not Reported	Contrib Drainage Area:	Not Reported
Contrib Drainage Area Unts:	Not Reported	Aquifer:	Not Reported
Formation Type:	Not Reported	Aquifer Type:	Not Reported
Construction Date:	Not Reported	Well Depth:	Not Reported
Well Depth Units:	Not Reported	Well Hole Depth:	90
Well Hole Depth Units:	ft		

**D14**  
**NNW**  
**1/8 - 1/4 Mile**  
**Lower**

**FED USGS USGS40000697653**

Organization ID:	USGS-MO	Organization Name:	USGS Missouri Water Science Center
Monitor Location:	T50N R33W 32ACC2		
Type:	Well: Test hole not completed as a well		
Description:	MHD RT 9 ASB BRIDGE MISSOURI RIV B-3		
HUC:	10300101	Drainage Area:	Not Reported
Drainage Area Units:	Not Reported	Contrib Drainage Area:	Not Reported
Contrib Drainage Area Unts:	Not Reported	Aquifer:	Alluvial aquifers
Formation Type:	Not Reported	Aquifer Type:	Not Reported
Construction Date:	Not Reported	Well Depth:	Not Reported
Well Depth Units:	Not Reported	Well Hole Depth:	85
Well Hole Depth Units:	ft		

**E15**  
**South**  
**1/8 - 1/4 Mile**  
**Higher**

**FED USGS USGS40000697597**

Organization ID:	USGS-MO	Organization Name:	USGS Missouri Water Science Center
Monitor Location:	T50N R33W 32DCC2		
Type:	Well: Test hole not completed as a well		
Description:	MHD RT 9 BRIDGE OVER MISSOURI RIV H-41		
HUC:	10300101	Drainage Area:	Not Reported
Drainage Area Units:	Not Reported	Contrib Drainage Area:	Not Reported
Contrib Drainage Area Unts:	Not Reported	Aquifer:	Not Reported
Formation Type:	Not Reported	Aquifer Type:	Not Reported
Construction Date:	Not Reported	Well Depth:	Not Reported
Well Depth Units:	Not Reported	Well Hole Depth:	51
Well Hole Depth Units:	ft		

## GEOCHECK® - PHYSICAL SETTING SOURCE MAP FINDINGS

Map ID  
Direction  
Distance  
Elevation

Database EDR ID Number

**D16**  
**NNW**  
**1/8 - 1/4 Mile**  
**Lower**

**FED USGS USGS40000697656**

Organization ID:	USGS-MO	Organization Name:	USGS Missouri Water Science Center
Monitor Location:	T50N R33W 32BAD		
Type:	Well: Test hole not completed as a well		
Description:	MHD RT 9 BRIDGE OVER MISSOURI RIV H-19		
HUC:	10300101	Drainage Area:	Not Reported
Drainage Area Units:	Not Reported	Contrib Drainage Area:	Not Reported
Contrib Drainage Area Unts:	Not Reported	Aquifer:	Alluvial aquifers
Formation Type:	Not Reported	Aquifer Type:	Not Reported
Construction Date:	Not Reported	Well Depth:	Not Reported
Well Depth Units:	Not Reported	Well Hole Depth:	66.6
Well Hole Depth Units:	ft		

**D17**  
**NNW**  
**1/8 - 1/4 Mile**  
**Lower**

**FED USGS USGS40000697657**

Organization ID:	USGS-MO	Organization Name:	USGS Missouri Water Science Center
Monitor Location:	T50N R33W 32ACC		
Type:	Well: Test hole not completed as a well		
Description:	USCOE EAST BOTTOMS LEVEE UNIT DH-2		
HUC:	10300101	Drainage Area:	Not Reported
Drainage Area Units:	Not Reported	Contrib Drainage Area:	Not Reported
Contrib Drainage Area Unts:	Not Reported	Aquifer:	Alluvial aquifers
Formation Type:	Not Reported	Aquifer Type:	Not Reported
Construction Date:	Not Reported	Well Depth:	Not Reported
Well Depth Units:	Not Reported	Well Hole Depth:	84.5
Well Hole Depth Units:	ft		

**E18**  
**South**  
**1/4 - 1/2 Mile**  
**Higher**

**MO WELLS MOLOG1000022095**

Database:	Geologic Well Log Database	ID:	001509
Elevation:	827	Static Water Level:	0

**E19**  
**South**  
**1/4 - 1/2 Mile**  
**Higher**

**FED USGS USGS40000697595**

Organization ID:	USGS-MO	Organization Name:	USGS Missouri Water Science Center
Monitor Location:	T50N R33W 32DCC3		
Type:	Well: Test hole not completed as a well		
Description:	MHD RT 9 BRIDGE OVER MISSOURI RIV H-42		
HUC:	10300101	Drainage Area:	Not Reported
Drainage Area Units:	Not Reported	Contrib Drainage Area:	Not Reported
Contrib Drainage Area Unts:	Not Reported	Aquifer:	Not Reported

## GEOCHECK® - PHYSICAL SETTING SOURCE MAP FINDINGS

Formation Type:	Not Reported	Aquifer Type:	Not Reported
Construction Date:	Not Reported	Well Depth:	Not Reported
Well Depth Units:	Not Reported	Well Hole Depth:	64.5
Well Hole Depth Units:	ft		

**F20**  
**NNW**  
**1/4 - 1/2 Mile**  
**Lower**

**FED USGS USGS40000697679**

Organization ID:	USGS-MO	Organization Name:	USGS Missouri Water Science Center
Monitor Location:	T50N R33W 32BDA4		
Type:	Well: Test hole not completed as a well		
Description:	MHD RT 9 H-17		
HUC:	10300101	Drainage Area:	Not Reported
Drainage Area Units:	Not Reported	Contrib Drainage Area:	Not Reported
Contrib Drainage Area Units:	Not Reported	Aquifer:	Alluvial aquifers
Formation Type:	Not Reported	Aquifer Type:	Not Reported
Construction Date:	Not Reported	Well Depth:	Not Reported
Well Depth Units:	Not Reported	Well Hole Depth:	58.7
Well Hole Depth Units:	ft		

**F21**  
**NNW**  
**1/4 - 1/2 Mile**  
**Lower**

**FED USGS USGS40000697686**

Organization ID:	USGS-MO	Organization Name:	USGS Missouri Water Science Center
Monitor Location:	T50N R33W 32BDA5		
Type:	Well: Test hole not completed as a well		
Description:	MHD RT 9 H-15		
HUC:	10300101	Drainage Area:	Not Reported
Drainage Area Units:	Not Reported	Contrib Drainage Area:	Not Reported
Contrib Drainage Area Units:	Not Reported	Aquifer:	Alluvial aquifers
Formation Type:	Not Reported	Aquifer Type:	Not Reported
Construction Date:	Not Reported	Well Depth:	Not Reported
Well Depth Units:	Not Reported	Well Hole Depth:	65.9
Well Hole Depth Units:	ft		

**G22**  
**NNW**  
**1/4 - 1/2 Mile**  
**Lower**

**FED USGS USGS40000697694**

Organization ID:	USGS-MO	Organization Name:	USGS Missouri Water Science Center
Monitor Location:	T50N R33W 32BDA6		
Type:	Well: Test hole not completed as a well		
Description:	MHD RT 9 H-13		
HUC:	10300101	Drainage Area:	Not Reported
Drainage Area Units:	Not Reported	Contrib Drainage Area:	Not Reported
Contrib Drainage Area Units:	Not Reported	Aquifer:	Alluvial aquifers
Formation Type:	Not Reported	Aquifer Type:	Not Reported
Construction Date:	Not Reported	Well Depth:	Not Reported
Well Depth Units:	Not Reported	Well Hole Depth:	70.2
Well Hole Depth Units:	ft		

## GEOCHECK® - PHYSICAL SETTING SOURCE MAP FINDINGS

Map ID  
Direction  
Distance  
Elevation

Database EDR ID Number

**G23**  
**NNW**  
**1/4 - 1/2 Mile**  
**Lower**

**FED USGS USGS40000697699**

Organization ID:	USGS-MO	Organization Name:	USGS Missouri Water Science Center
Monitor Location:	T50N R33W 26BDA4		
Type:	Well: Test hole not completed as a well		
Description:	MHD RT 9 H-10		
HUC:	10300101	Drainage Area:	Not Reported
Drainage Area Units:	Not Reported	Contrib Drainage Area:	Not Reported
Contrib Drainage Area Unts:	Not Reported	Aquifer:	Alluvial aquifers
Formation Type:	Not Reported	Aquifer Type:	Not Reported
Construction Date:	Not Reported	Well Depth:	Not Reported
Well Depth Units:	Not Reported	Well Hole Depth:	71.9
Well Hole Depth Units:	ft		

**G24**  
**NNW**  
**1/4 - 1/2 Mile**  
**Lower**

**FED USGS USGS40000697700**

Organization ID:	USGS-MO	Organization Name:	USGS Missouri Water Science Center
Monitor Location:	T50N R33W 26BDB3		
Type:	Well: Test hole not completed as a well		
Description:	USCOE NORTH KANSAS CITY LEVEE UNIT DH-922		
HUC:	10300101	Drainage Area:	Not Reported
Drainage Area Units:	Not Reported	Contrib Drainage Area:	Not Reported
Contrib Drainage Area Unts:	Not Reported	Aquifer:	Alluvial aquifers
Formation Type:	Not Reported	Aquifer Type:	Not Reported
Construction Date:	Not Reported	Well Depth:	Not Reported
Well Depth Units:	Not Reported	Well Hole Depth:	96
Well Hole Depth Units:	ft		

**G25**  
**NNW**  
**1/4 - 1/2 Mile**  
**Lower**

**FED USGS USGS40000697706**

Organization ID:	USGS-MO	Organization Name:	USGS Missouri Water Science Center
Monitor Location:	T50N R33W 26BDA2		
Type:	Well: Test hole not completed as a well		
Description:	MHD RT 9 B-2		
HUC:	10300101	Drainage Area:	Not Reported
Drainage Area Units:	Not Reported	Contrib Drainage Area:	Not Reported
Contrib Drainage Area Unts:	Not Reported	Aquifer:	Alluvial aquifers
Formation Type:	Not Reported	Aquifer Type:	Not Reported
Construction Date:	Not Reported	Well Depth:	Not Reported
Well Depth Units:	Not Reported	Well Hole Depth:	74
Well Hole Depth Units:	ft		

## GEOCHECK® - PHYSICAL SETTING SOURCE MAP FINDINGS

Map ID  
Direction  
Distance  
Elevation

Database EDR ID Number

**H26**  
**NNW**  
**1/4 - 1/2 Mile**  
**Lower**

**FED USGS USGS40000697714**

Organization ID:	USGS-MO	Organization Name:	USGS Missouri Water Science Center
Monitor Location:	T50N R33W 26BDA3		
Type:	Well: Test hole not completed as a well		
Description:	MHD RT 9 H-9		
HUC:	10300101	Drainage Area:	Not Reported
Drainage Area Units:	Not Reported	Contrib Drainage Area:	Not Reported
Contrib Drainage Area Unts:	Not Reported	Aquifer:	Alluvial aquifers
Formation Type:	Not Reported	Aquifer Type:	Not Reported
Construction Date:	Not Reported	Well Depth:	Not Reported
Well Depth Units:	Not Reported	Well Hole Depth:	71.1
Well Hole Depth Units:	ft		

**I27**  
**NNW**  
**1/2 - 1 Mile**  
**Lower**

**FED USGS USGS40000697687**

Organization ID:	USGS-MO	Organization Name:	USGS Missouri Water Science Center
Monitor Location:	T50N R33W 26BCD		
Type:	Well: Test hole not completed as a well		
Description:	USCOE NORTH KANSAS CITY LEVEE UNIT DH-108		
HUC:	10300101	Drainage Area:	Not Reported
Drainage Area Units:	Not Reported	Contrib Drainage Area:	Not Reported
Contrib Drainage Area Unts:	Not Reported	Aquifer:	Alluvial aquifers
Formation Type:	Not Reported	Aquifer Type:	Not Reported
Construction Date:	Not Reported	Well Depth:	Not Reported
Well Depth Units:	Not Reported	Well Hole Depth:	80.5
Well Hole Depth Units:	ft		

**J28**  
**NNW**  
**1/2 - 1 Mile**  
**Lower**

**FED USGS USGS40000697701**

Organization ID:	USGS-MO	Organization Name:	USGS Missouri Water Science Center
Monitor Location:	T50N R33W 26BCA4		
Type:	Well: Test hole not completed as a well		
Description:	USCOE NORTH KANSAS CITY LEVEE UNIT DH-868		
HUC:	10300101	Drainage Area:	Not Reported
Drainage Area Units:	Not Reported	Contrib Drainage Area:	Not Reported
Contrib Drainage Area Unts:	Not Reported	Aquifer:	Alluvial aquifers
Formation Type:	Not Reported	Aquifer Type:	Not Reported
Construction Date:	Not Reported	Well Depth:	Not Reported
Well Depth Units:	Not Reported	Well Hole Depth:	78
Well Hole Depth Units:	ft		

## GEOCHECK® - PHYSICAL SETTING SOURCE MAP FINDINGS

Map ID  
Direction  
Distance  
Elevation

Database EDR ID Number

**J29**  
**NW**  
**1/2 - 1 Mile**  
**Lower**

**FED USGS USGS40000697696**

Organization ID:	USGS-MO	Organization Name:	USGS Missouri Water Science Center
Monitor Location:	T50N R33W 26BCA3		
Type:	Well: Test hole not completed as a well		
Description:	USCOE NORTH KANSAS CITY LEVEE UNIT DH-874		
HUC:	10300101	Drainage Area:	Not Reported
Drainage Area Units:	Not Reported	Contrib Drainage Area:	Not Reported
Contrib Drainage Area Unts:	Not Reported	Aquifer:	Alluvial aquifers
Formation Type:	Not Reported	Aquifer Type:	Not Reported
Construction Date:	Not Reported	Well Depth:	Not Reported
Well Depth Units:	Not Reported	Well Hole Depth:	79.5
Well Hole Depth Units:	ft		

**J30**  
**NNW**  
**1/2 - 1 Mile**  
**Lower**

**FED USGS USGS40000697707**

Organization ID:	USGS-MO	Organization Name:	USGS Missouri Water Science Center
Monitor Location:	T50N R33W 26BCA5		
Type:	Well: Test hole not completed as a well		
Description:	USCOE NORTH KANSAS CITY LEVEE UNIT DH-866		
HUC:	10300101	Drainage Area:	Not Reported
Drainage Area Units:	Not Reported	Contrib Drainage Area:	Not Reported
Contrib Drainage Area Unts:	Not Reported	Aquifer:	Alluvial aquifers
Formation Type:	Not Reported	Aquifer Type:	Not Reported
Construction Date:	Not Reported	Well Depth:	Not Reported
Well Depth Units:	Not Reported	Well Hole Depth:	79
Well Hole Depth Units:	ft		

**I31**  
**NW**  
**1/2 - 1 Mile**  
**Lower**

**FED USGS USGS40000697695**

Organization ID:	USGS-MO	Organization Name:	USGS Missouri Water Science Center
Monitor Location:	T50N R33W 26BCA2		
Type:	Well: Test hole not completed as a well		
Description:	USCOE NORTH KANSAS CITY LEVEE UNIT DH-869		
HUC:	10300101	Drainage Area:	Not Reported
Drainage Area Units:	Not Reported	Contrib Drainage Area:	Not Reported
Contrib Drainage Area Unts:	Not Reported	Aquifer:	Alluvial aquifers
Formation Type:	Not Reported	Aquifer Type:	Not Reported
Construction Date:	Not Reported	Well Depth:	Not Reported
Well Depth Units:	Not Reported	Well Hole Depth:	78.6
Well Hole Depth Units:	ft		

## GEOCHECK® - PHYSICAL SETTING SOURCE MAP FINDINGS

Map ID  
Direction  
Distance  
Elevation

Database EDR ID Number

**J32**  
**NNW**  
**1/2 - 1 Mile**  
**Lower**

**FED USGS USGS40000697715**

Organization ID:	USGS-MO	Organization Name:	USGS Missouri Water Science Center
Monitor Location:	T50N R33W 26BDB2		
Type:	Well: Test hole not completed as a well		
Description:	USCOE NORTH KANSAS CITY LEVEE UNIT DH-867		
HUC:	10300101	Drainage Area:	Not Reported
Drainage Area Units:	Not Reported	Contrib Drainage Area:	Not Reported
Contrib Drainage Area Unts:	Not Reported	Aquifer:	Alluvial aquifers
Formation Type:	Not Reported	Aquifer Type:	Not Reported
Construction Date:	Not Reported	Well Depth:	Not Reported
Well Depth Units:	Not Reported	Well Hole Depth:	84.6
Well Hole Depth Units:	ft		

**I33**  
**NW**  
**1/2 - 1 Mile**  
**Lower**

**FED USGS USGS40000697692**

Organization ID:	USGS-MO	Organization Name:	USGS Missouri Water Science Center
Monitor Location:	T50N R33W 26BCA6		
Type:	Well: Test hole not completed as a well		
Description:	USCOE NORTH KANSAS CITY LEVEE UNIT DH-870		
HUC:	10300101	Drainage Area:	Not Reported
Drainage Area Units:	Not Reported	Contrib Drainage Area:	Not Reported
Contrib Drainage Area Unts:	Not Reported	Aquifer:	Alluvial aquifers
Formation Type:	Not Reported	Aquifer Type:	Not Reported
Construction Date:	Not Reported	Well Depth:	Not Reported
Well Depth Units:	Not Reported	Well Hole Depth:	74
Well Hole Depth Units:	ft		

**H34**  
**NNW**  
**1/2 - 1 Mile**  
**Lower**

**FED USGS USGS40000697723**

Organization ID:	USGS-MO	Organization Name:	USGS Missouri Water Science Center
Monitor Location:	T50N R33W 26BAD4		
Type:	Well: Test hole not completed as a well		
Description:	MHD RT 9 H-8		
HUC:	10300101	Drainage Area:	Not Reported
Drainage Area Units:	Not Reported	Contrib Drainage Area:	Not Reported
Contrib Drainage Area Unts:	Not Reported	Aquifer:	Alluvial aquifers
Formation Type:	Not Reported	Aquifer Type:	Not Reported
Construction Date:	Not Reported	Well Depth:	Not Reported
Well Depth Units:	Not Reported	Well Hole Depth:	90
Well Hole Depth Units:	ft		

## GEOCHECK® - PHYSICAL SETTING SOURCE MAP FINDINGS

Map ID  
Direction  
Distance  
Elevation

Database EDR ID Number

**I35**  
**NW**  
**1/2 - 1 Mile**  
**Lower**

**FED USGS USGS40000697688**

Organization ID:	USGS-MO	Organization Name:	USGS Missouri Water Science Center
Monitor Location:	T50N R33W 26BCC4		
Type:	Well: Test hole not completed as a well		
Description:	USCOE NORTH KANSAS CITY LEVEE UNIT DH-871		
HUC:	10300101	Drainage Area:	Not Reported
Drainage Area Units:	Not Reported	Contrib Drainage Area:	Not Reported
Contrib Drainage Area Unts:	Not Reported	Aquifer:	Alluvial aquifers
Formation Type:	Not Reported	Aquifer Type:	Not Reported
Construction Date:	Not Reported	Well Depth:	Not Reported
Well Depth Units:	Not Reported	Well Hole Depth:	78.5
Well Hole Depth Units:	ft		

**K36**  
**WNW**  
**1/2 - 1 Mile**  
**Lower**

**FED USGS USGS40000697677**

Organization ID:	USGS-MO	Organization Name:	USGS Missouri Water Science Center
Monitor Location:	T50N R33W 26BCC3		
Type:	Well: Test hole not completed as a well		
Description:	USCOE NORTH KANSAS CITY LEVEE UNIT DH-872		
HUC:	10300101	Drainage Area:	Not Reported
Drainage Area Units:	Not Reported	Contrib Drainage Area:	Not Reported
Contrib Drainage Area Unts:	Not Reported	Aquifer:	Alluvial aquifers
Formation Type:	Not Reported	Aquifer Type:	Not Reported
Construction Date:	Not Reported	Well Depth:	Not Reported
Well Depth Units:	Not Reported	Well Hole Depth:	78.5
Well Hole Depth Units:	ft		

**H37**  
**NNW**  
**1/2 - 1 Mile**  
**Lower**

**FED USGS USGS40000697726**

Organization ID:	USGS-MO	Organization Name:	USGS Missouri Water Science Center
Monitor Location:	T50N R33W 26BAD2		
Type:	Well: Test hole not completed as a well		
Description:	MHD RT 9 H-7		
HUC:	10300101	Drainage Area:	Not Reported
Drainage Area Units:	Not Reported	Contrib Drainage Area:	Not Reported
Contrib Drainage Area Unts:	Not Reported	Aquifer:	Alluvial aquifers
Formation Type:	Not Reported	Aquifer Type:	Not Reported
Construction Date:	Not Reported	Well Depth:	Not Reported
Well Depth Units:	Not Reported	Well Hole Depth:	98
Well Hole Depth Units:	ft		

## GEOCHECK® - PHYSICAL SETTING SOURCE MAP FINDINGS

Map ID  
Direction  
Distance  
Elevation

Database EDR ID Number

**K38**  
**WNW**  
**1/2 - 1 Mile**  
**Lower**

**FED USGS USGS40000697673**

Organization ID:	USGS-MO	Organization Name:	USGS Missouri Water Science Center
Monitor Location:	T50N R33W 26BCC5		
Type:	Well: Test hole not completed as a well		
Description:	USCOE NORTH KANSAS CITY LEVEE UNIT DH-873		
HUC:	10300101	Drainage Area:	Not Reported
Drainage Area Units:	Not Reported	Contrib Drainage Area:	Not Reported
Contrib Drainage Area Unts:	Not Reported	Aquifer:	Alluvial aquifers
Formation Type:	Not Reported	Aquifer Type:	Not Reported
Construction Date:	Not Reported	Well Depth:	Not Reported
Well Depth Units:	Not Reported	Well Hole Depth:	73
Well Hole Depth Units:	ft		

**39**  
**ENE**  
**1/2 - 1 Mile**  
**Lower**

**FED USGS USGS40000697655**

Organization ID:	USGS-MO	Organization Name:	USGS Missouri Water Science Center
Monitor Location:	T50N R33W 33BC		
Type:	Well: Test hole not completed as a well		
Description:	MDGLS/BROWN AND STRAUSS OIL WELL WELL 1		
HUC:	10300101	Drainage Area:	Not Reported
Drainage Area Units:	Not Reported	Contrib Drainage Area:	Not Reported
Contrib Drainage Area Unts:	Not Reported	Aquifer:	Alluvial aquifers
Formation Type:	Not Reported	Aquifer Type:	Not Reported
Construction Date:	Not Reported	Well Depth:	Not Reported
Well Depth Units:	Not Reported	Well Hole Depth:	84
Well Hole Depth Units:	ft		

**40**  
**NNW**  
**1/2 - 1 Mile**  
**Lower**

**FED USGS USGS40000697730**

Organization ID:	USGS-MO	Organization Name:	USGS Missouri Water Science Center
Monitor Location:	T50N R33W 26BAD3		
Type:	Well: Test hole not completed as a well		
Description:	MHD RT 9 H-6		
HUC:	10300101	Drainage Area:	Not Reported
Drainage Area Units:	Not Reported	Contrib Drainage Area:	Not Reported
Contrib Drainage Area Unts:	Not Reported	Aquifer:	Alluvial aquifers
Formation Type:	Not Reported	Aquifer Type:	Not Reported
Construction Date:	Not Reported	Well Depth:	Not Reported
Well Depth Units:	Not Reported	Well Hole Depth:	100.5
Well Hole Depth Units:	ft		

## GEOCHECK® - PHYSICAL SETTING SOURCE MAP FINDINGS

Map ID  
Direction  
Distance  
Elevation

Database EDR ID Number

**K41**  
**WNW**  
**1/2 - 1 Mile**  
**Lower**

**FED USGS USGS40000697674**

Organization ID:	USGS-MO	Organization Name:	USGS Missouri Water Science Center
Monitor Location:	T50N R33W 26BCC2		
Type:	Well: Test hole not completed as a well		
Description:	USCOE NORTH KANSAS CITY LEVEE UNIT DH-875		
HUC:	10300101	Drainage Area:	Not Reported
Drainage Area Units:	Not Reported	Contrib Drainage Area:	Not Reported
Contrib Drainage Area Unts:	Not Reported	Aquifer:	Alluvial aquifers
Formation Type:	Not Reported	Aquifer Type:	Not Reported
Construction Date:	Not Reported	Well Depth:	Not Reported
Well Depth Units:	Not Reported	Well Hole Depth:	73.9
Well Hole Depth Units:	ft		

**42**  
**NE**  
**1/2 - 1 Mile**  
**Lower**

**FED USGS USGS40000697718**

Organization ID:	USGS-MO	Organization Name:	USGS Missouri Water Science Center
Monitor Location:	T50N R33W 32AAD		
Type:	Well: Test hole not completed as a well		
Description:	USCOE EAST BOTTOMS LEVEE UNIT DH-11		
HUC:	10300101	Drainage Area:	Not Reported
Drainage Area Units:	Not Reported	Contrib Drainage Area:	Not Reported
Contrib Drainage Area Unts:	Not Reported	Aquifer:	Alluvial aquifers
Formation Type:	Not Reported	Aquifer Type:	Not Reported
Construction Date:	Not Reported	Well Depth:	Not Reported
Well Depth Units:	Not Reported	Well Hole Depth:	93
Well Hole Depth Units:	ft		

**L43**  
**NNW**  
**1/2 - 1 Mile**  
**Lower**

**FED USGS USGS40000697740**

Organization ID:	USGS-MO	Organization Name:	USGS Missouri Water Science Center
Monitor Location:	T50N R33W 26BAB6		
Type:	Well: Test hole not completed as a well		
Description:	SITE LOCATED WITHIN COUNTY 047		
HUC:	10300101	Drainage Area:	Not Reported
Drainage Area Units:	Not Reported	Contrib Drainage Area:	Not Reported
Contrib Drainage Area Unts:	Not Reported	Aquifer:	Alluvial aquifers
Formation Type:	Not Reported	Aquifer Type:	Not Reported
Construction Date:	Not Reported	Well Depth:	Not Reported
Well Depth Units:	Not Reported	Well Hole Depth:	90
Well Hole Depth Units:	ft		

## GEOCHECK® - PHYSICAL SETTING SOURCE MAP FINDINGS

Map ID  
Direction  
Distance  
Elevation

Database EDR ID Number

**L44**  
**NNW**  
**1/2 - 1 Mile**  
**Lower**

**FED USGS USGS40000697753**

Organization ID:	USGS-MO	Organization Name:	USGS Missouri Water Science Center
Monitor Location:	T50N R33W 26BAB2		
Type:	Well: Test hole not completed as a well		
Description:	SITE LOCATED WITHIN COUNTY 047		
HUC:	10300101	Drainage Area:	Not Reported
Drainage Area Units:	Not Reported	Contrib Drainage Area:	Not Reported
Contrib Drainage Area Unts:	Not Reported	Aquifer:	Alluvial aquifers
Formation Type:	Not Reported	Aquifer Type:	Not Reported
Construction Date:	Not Reported	Well Depth:	Not Reported
Well Depth Units:	Not Reported	Well Hole Depth:	82
Well Hole Depth Units:	ft		

**45**  
**North**  
**1/2 - 1 Mile**  
**Lower**

**FED USGS USGS40000697759**

Organization ID:	USGS-MO	Organization Name:	USGS Missouri Water Science Center
Monitor Location:	T50N R33W 26ABB	Type:	Well
Description:	SITE LOCATED WITHIN COUNTY 047		
HUC:	10300101	Drainage Area:	Not Reported
Drainage Area Units:	Not Reported	Contrib Drainage Area:	Not Reported
Contrib Drainage Area Unts:	Not Reported	Aquifer:	Alluvial aquifers
Formation Type:	Not Reported	Aquifer Type:	Not Reported
Construction Date:	Not Reported	Well Depth:	103
Well Depth Units:	ft	Well Hole Depth:	103
Well Hole Depth Units:	ft		

**46**  
**NNE**  
**1/2 - 1 Mile**  
**Lower**

**FED USGS USGS40000697758**

Organization ID:	USGS-MO	Organization Name:	USGS Missouri Water Science Center
Monitor Location:	T50N R33W 26AAB		
Type:	Well: Test hole not completed as a well		
Description:	USCOE NORTH KANSAS CITY LEVEE UNIT DH-109		
HUC:	10300101	Drainage Area:	Not Reported
Drainage Area Units:	Not Reported	Contrib Drainage Area:	Not Reported
Contrib Drainage Area Unts:	Not Reported	Aquifer:	Alluvial aquifers
Formation Type:	Not Reported	Aquifer Type:	Not Reported
Construction Date:	Not Reported	Well Depth:	Not Reported
Well Depth Units:	Not Reported	Well Hole Depth:	90
Well Hole Depth Units:	ft		

## GEOCHECK® - PHYSICAL SETTING SOURCE MAP FINDINGS

Map ID  
Direction  
Distance  
Elevation

Database EDR ID Number

**M47**  
**NNW**  
**1/2 - 1 Mile**  
**Lower**

**FED USGS USGS40000697760**

Organization ID:	USGS-MO	Organization Name:	USGS Missouri Water Science Center
Monitor Location:	T50N R33W 26BAB3		
Type:	Well: Test hole not completed as a well		
Description:	SITE LOCATED WITHIN COUNTY 047		
HUC:	10300101	Drainage Area:	Not Reported
Drainage Area Units:	Not Reported	Contrib Drainage Area:	Not Reported
Contrib Drainage Area Unts:	Not Reported	Aquifer:	Alluvial aquifers
Formation Type:	Not Reported	Aquifer Type:	Not Reported
Construction Date:	Not Reported	Well Depth:	Not Reported
Well Depth Units:	Not Reported	Well Hole Depth:	84
Well Hole Depth Units:	ft		

**48**  
**WNW**  
**1/2 - 1 Mile**  
**Lower**

**FED USGS USGS40000697647**

Organization ID:	USGS-MO	Organization Name:	USGS Missouri Water Science Center
Monitor Location:	T50N R33W 27DAB	Type:	Well
Description:	USCOE NORTH KANSAS CITY LEVEE UNIT WELL 48		
HUC:	10300101	Drainage Area:	Not Reported
Drainage Area Units:	Not Reported	Contrib Drainage Area:	Not Reported
Contrib Drainage Area Unts:	Not Reported	Aquifer:	Alluvial aquifers
Formation Type:	Not Reported	Aquifer Type:	Not Reported
Construction Date:	Not Reported	Well Depth:	Not Reported
Well Depth Units:	Not Reported	Well Hole Depth:	Not Reported
Well Hole Depth Units:	Not Reported		

**M49**  
**NNW**  
**1/2 - 1 Mile**  
**Lower**

**FED USGS USGS40000697767**

Organization ID:	USGS-MO	Organization Name:	USGS Missouri Water Science Center
Monitor Location:	T50N R33W 26BAB4		
Type:	Well: Test hole not completed as a well		
Description:	SITE LOCATED WITHIN COUNTY 047		
HUC:	10300101	Drainage Area:	Not Reported
Drainage Area Units:	Not Reported	Contrib Drainage Area:	Not Reported
Contrib Drainage Area Unts:	Not Reported	Aquifer:	Alluvial aquifers
Formation Type:	Not Reported	Aquifer Type:	Not Reported
Construction Date:	Not Reported	Well Depth:	Not Reported
Well Depth Units:	Not Reported	Well Hole Depth:	85.7
Well Hole Depth Units:	ft		

## GEOCHECK® - PHYSICAL SETTING SOURCE MAP FINDINGS

Map ID  
Direction  
Distance  
Elevation

Database EDR ID Number

**M50**  
**NNW**  
**1/2 - 1 Mile**  
**Lower**

**FED USGS USGS40000697772**

Organization ID:	USGS-MO	Organization Name:	USGS Missouri Water Science Center
Monitor Location:	T50N R33W 26BAB5		
Type:	Well: Test hole not completed as a well		
Description:	SITE LOCATED WITHIN COUNTY 047		
HUC:	10300101	Drainage Area:	Not Reported
Drainage Area Units:	Not Reported	Contrib Drainage Area:	Not Reported
Contrib Drainage Area Unts:	Not Reported	Aquifer:	Alluvial aquifers
Formation Type:	Not Reported	Aquifer Type:	Not Reported
Construction Date:	Not Reported	Well Depth:	Not Reported
Well Depth Units:	Not Reported	Well Hole Depth:	86
Well Hole Depth Units:	ft		

**51**  
**North**  
**1/2 - 1 Mile**  
**Lower**

**FED USGS USGS40000697773**

Organization ID:	USGS-MO	Organization Name:	USGS Missouri Water Science Center
Monitor Location:	T50N R33W 23DCD	Type:	Well
Description:	SITE LOCATED WITHIN COUNTY 047		
HUC:	10300101	Drainage Area:	Not Reported
Drainage Area Units:	Not Reported	Contrib Drainage Area:	Not Reported
Contrib Drainage Area Unts:	Not Reported	Aquifer:	Alluvial aquifers
Formation Type:	Not Reported	Aquifer Type:	Not Reported
Construction Date:	Not Reported	Well Depth:	117
Well Depth Units:	ft	Well Hole Depth:	117
Well Hole Depth Units:	ft		

**N52**  
**NNW**  
**1/2 - 1 Mile**  
**Lower**

**FED USGS USGS40000697774**

Organization ID:	USGS-MO	Organization Name:	USGS Missouri Water Science Center
Monitor Location:	T50N R33W 23CDC4		
Type:	Well: Test hole not completed as a well		
Description:	SITE LOCATED WITHIN COUNTY 047		
HUC:	10300101	Drainage Area:	Not Reported
Drainage Area Units:	Not Reported	Contrib Drainage Area:	Not Reported
Contrib Drainage Area Unts:	Not Reported	Aquifer:	Alluvial aquifers
Formation Type:	Not Reported	Aquifer Type:	Not Reported
Construction Date:	Not Reported	Well Depth:	Not Reported
Well Depth Units:	Not Reported	Well Hole Depth:	89
Well Hole Depth Units:	ft		

## GEOCHECK® - PHYSICAL SETTING SOURCE MAP FINDINGS

Map ID  
Direction  
Distance  
Elevation

Database EDR ID Number

**N53**  
**NNW**  
**1/2 - 1 Mile**  
**Lower**

**FED USGS USGS40000697778**

Organization ID:	USGS-MO	Organization Name:	USGS Missouri Water Science Center
Monitor Location:	T50N R33W 23CDC2		
Type:	Well: Test hole not completed as a well		
Description:	SITE LOCATED WITHIN COUNTY 047		
HUC:	10300101	Drainage Area:	Not Reported
Drainage Area Units:	Not Reported	Contrib Drainage Area:	Not Reported
Contrib Drainage Area Unts:	Not Reported	Aquifer:	Alluvial aquifers
Formation Type:	Not Reported	Aquifer Type:	Not Reported
Construction Date:	Not Reported	Well Depth:	Not Reported
Well Depth Units:	Not Reported	Well Hole Depth:	75.5
Well Hole Depth Units:	ft		

**O54**  
**NNE**  
**1/2 - 1 Mile**  
**Lower**

**FED USGS USGS40000697771**

Organization ID:	USGS-MO	Organization Name:	USGS Missouri Water Science Center
Monitor Location:	T50N R33W 23DDC3	Type:	Well
Description:	NATIONAL STARCH AND CHEMICAL CO WELL 28		
HUC:	10300101	Drainage Area:	Not Reported
Drainage Area Units:	Not Reported	Contrib Drainage Area:	Not Reported
Contrib Drainage Area Unts:	Not Reported	Aquifer:	Alluvial aquifers
Formation Type:	Not Reported	Aquifer Type:	Not Reported
Construction Date:	Not Reported	Well Depth:	93
Well Depth Units:	ft	Well Hole Depth:	93
Well Hole Depth Units:	ft		

**P55**  
**North**  
**1/2 - 1 Mile**  
**Lower**

**FED USGS USGS40000697799**

Organization ID:	USGS-MO	Organization Name:	USGS Missouri Water Science Center
Monitor Location:	T50N R33W 23CDA4		
Type:	Well: Test hole not completed as a well		
Description:	SITE LOCATED WITHIN COUNTY 047		
HUC:	10300101	Drainage Area:	Not Reported
Drainage Area Units:	Not Reported	Contrib Drainage Area:	Not Reported
Contrib Drainage Area Unts:	Not Reported	Aquifer:	Alluvial aquifers
Formation Type:	Not Reported	Aquifer Type:	Not Reported
Construction Date:	Not Reported	Well Depth:	Not Reported
Well Depth Units:	Not Reported	Well Hole Depth:	Not Reported
Well Hole Depth Units:	Not Reported		

# GEOCHECK® - PHYSICAL SETTING SOURCE MAP FINDINGS

Map ID  
Direction  
Distance  
Elevation

Database      EDR ID Number

**Q56**  
**NNW**  
**1/2 - 1 Mile**  
**Lower**

**FED USGS      USGS40000697794**

Organization ID:	USGS-MO	Organization Name:	USGS Missouri Water Science Center
Monitor Location:	T50N R33W 23CDC1	Type:	Well
Description:	SITE LOCATED WITHIN COUNTY 047		
HUC:	10300101	Drainage Area:	Not Reported
Drainage Area Units:	Not Reported	Contrib Drainage Area:	Not Reported
Contrib Drainage Area Units:	Not Reported	Aquifer:	Alluvial aquifers
Formation Type:	Not Reported	Aquifer Type:	Not Reported
Construction Date:	19640000	Well Depth:	89
Well Depth Units:	ft	Well Hole Depth:	89
Well Hole Depth Units:	ft		

Ground water levels,Number of Measurements:	5	Level reading date:	1967-10-06
Feet below surface:	20.87	Feet to sea level:	Not Reported
Note:	Not Reported		
Level reading date:	1967-03-28	Feet below surface:	24.55
Feet to sea level:	Not Reported	Note:	Not Reported
Level reading date:	1964-12-29	Feet below surface:	22.67
Feet to sea level:	Not Reported	Note:	Not Reported
Level reading date:	1964-07-01	Feet below surface:	19.5
Feet to sea level:	Not Reported	Note:	Not Reported
Level reading date:	1964-07	Feet below surface:	19.50
Feet to sea level:	Not Reported	Note:	Not Reported

**Q57**  
**NNW**  
**1/2 - 1 Mile**  
**Lower**

**FED USGS      USGS40000697795**

Organization ID:	USGS-MO	Organization Name:	USGS Missouri Water Science Center
Monitor Location:	T50N R33W 23CDC3	Type:	Well
Description:	SITE LOCATED WITHIN COUNTY 047		
HUC:	10300101	Drainage Area:	Not Reported
Drainage Area Units:	Not Reported	Contrib Drainage Area:	Not Reported
Contrib Drainage Area Units:	Not Reported	Aquifer:	Alluvial aquifers
Formation Type:	Not Reported	Aquifer Type:	Not Reported
Construction Date:	Not Reported	Well Depth:	89
Well Depth Units:	ft	Well Hole Depth:	89
Well Hole Depth Units:	ft		

**O58**  
**NNE**  
**1/2 - 1 Mile**  
**Lower**

**FED USGS      USGS40000697777**

Organization ID:	USGS-MO	Organization Name:	USGS Missouri Water Science Center
Monitor Location:	T50N R33W 23DDD	Type:	Well
Description:	NATIONAL STARCH AND CHEMICAL CO      WELL 20		

## GEOCHECK® - PHYSICAL SETTING SOURCE MAP FINDINGS

HUC:	10300101	Drainage Area:	Not Reported
Drainage Area Units:	Not Reported	Contrib Drainage Area:	Not Reported
Contrib Drainage Area Units:	Not Reported	Aquifer:	Alluvial aquifers
Formation Type:	Not Reported	Aquifer Type:	Not Reported
Construction Date:	Not Reported	Well Depth:	96
Well Depth Units:	ft	Well Hole Depth:	96
Well Hole Depth Units:	ft		

**R59**  
**NNE**  
**1/2 - 1 Mile**  
**Lower**

**FED USGS USGS40000697793**

Organization ID:	USGS-MO	Organization Name:	USGS Missouri Water Science Center
Monitor Location:	T50N R33W 23DDC2	Type:	Well
Description:	SITE LOCATED WITHIN COUNTY 047		
HUC:	10300101	Drainage Area:	Not Reported
Drainage Area Units:	Not Reported	Contrib Drainage Area:	Not Reported
Contrib Drainage Area Units:	Not Reported	Aquifer:	Alluvial aquifers
Formation Type:	Not Reported	Aquifer Type:	Not Reported
Construction Date:	Not Reported	Well Depth:	93
Well Depth Units:	ft	Well Hole Depth:	93
Well Hole Depth Units:	ft		

**Q60**  
**NNW**  
**1/2 - 1 Mile**  
**Lower**

**FED USGS USGS40000697808**

Organization ID:	USGS-MO	Organization Name:	USGS Missouri Water Science Center
Monitor Location:	T50N R33W 23CDB1	Type:	Well
Description:	SITE LOCATED WITHIN COUNTY 047		
HUC:	10300101	Drainage Area:	Not Reported
Drainage Area Units:	Not Reported	Contrib Drainage Area:	Not Reported
Contrib Drainage Area Units:	Not Reported	Aquifer:	Alluvial aquifers
Formation Type:	Not Reported	Aquifer Type:	Not Reported
Construction Date:	Not Reported	Well Depth:	Not Reported
Well Depth Units:	Not Reported	Well Hole Depth:	Not Reported
Well Hole Depth Units:	Not Reported		

Ground water levels,Number of Measurements:	2	Level reading date:	1967-03-28
Feet below surface:	27.20	Feet to sea level:	Not Reported
Note:	Not Reported		
Level reading date:	1964-12-29	Feet below surface:	25.27
Feet to sea level:	Not Reported	Note:	Not Reported

**R61**  
**NNE**  
**1/2 - 1 Mile**  
**Lower**

**FED USGS USGS40000697792**

Organization ID:	USGS-MO	Organization Name:	USGS Missouri Water Science Center
Monitor Location:	T50N R33W 23DDA	Type:	Well
Description:	SITE LOCATED WITHIN COUNTY 047		
HUC:	10300101	Drainage Area:	Not Reported

## GEOCHECK® - PHYSICAL SETTING SOURCE MAP FINDINGS

Drainage Area Units:	Not Reported	Contrib Drainage Area:	Not Reported
Contrib Drainage Area Units:	Not Reported	Aquifer:	Alluvial aquifers
Formation Type:	Not Reported	Aquifer Type:	Not Reported
Construction Date:	Not Reported	Well Depth:	Not Reported
Well Depth Units:	Not Reported	Well Hole Depth:	Not Reported
Well Hole Depth Units:	Not Reported		

**P62**  
**North**  
**1/2 - 1 Mile**  
**Lower**

**FED USGS USGS40000697813**

Organization ID:	USGS-MO	Organization Name:	USGS Missouri Water Science Center
Monitor Location:	T50N R33W 23CDA2		
Type:	Well: Test hole not completed as a well		
Description:	SITE LOCATED WITHIN COUNTY 047		
HUC:	10300101	Drainage Area:	Not Reported
Drainage Area Units:	Not Reported	Contrib Drainage Area:	Not Reported
Contrib Drainage Area Units:	Not Reported	Aquifer:	Alluvial aquifers
Formation Type:	Not Reported	Aquifer Type:	Not Reported
Construction Date:	Not Reported	Well Depth:	Not Reported
Well Depth Units:	Not Reported	Well Hole Depth:	Not Reported
Well Hole Depth Units:	Not Reported		

**63**  
**North**  
**1/2 - 1 Mile**  
**Lower**

**FED USGS USGS40000697825**

Organization ID:	USGS-MO	Organization Name:	USGS Missouri Water Science Center
Monitor Location:	T50N R33W 23CAD4		
Type:	Well: Test hole not completed as a well		
Description:	SITE LOCATED WITHIN COUNTY 047		
HUC:	10300101	Drainage Area:	Not Reported
Drainage Area Units:	Not Reported	Contrib Drainage Area:	Not Reported
Contrib Drainage Area Units:	Not Reported	Aquifer:	Alluvial aquifers
Formation Type:	Not Reported	Aquifer Type:	Not Reported
Construction Date:	Not Reported	Well Depth:	Not Reported
Well Depth Units:	Not Reported	Well Hole Depth:	148
Well Hole Depth Units:	ft		

## GEOCHECK® - PHYSICAL SETTING SOURCE MAP FINDINGS

Map ID  
Direction  
Distance

Database EDR ID Number

**1**

**South**  
**1/4 - 1/2 Mile**

**OIL\_GAS MOOG60000003759**

API:	095-00103	Operator:	ST. JAMES HOTEL
Lease:	FEE	Well Name:	Not Reported
Well Type:	Dry Hole	Well Status:	Abandoned
Current Permit Date:	30-DEC-99	Spud Date:	30-DEC-99
Elevation:	827	Total Depth:	528
Plug Back Depth:	Not Reported	Directionally Drilled:	Not Reported
Measured Vertical Depth:	Not Reported	Top Perf Depth:	Not Reported
Bottom Perf Depth:	Not Reported	Max Approved PSI:	Not Reported
SPL Log:	1509	1st Production Date:	Not Reported
Hours Tested:	Not Reported	Test-Oil Produced:	Not Reported
Oil Gravity:	Not Reported	Test-Gas Produced:	Not Reported
Test-Water Produced:	Not Reported		
Well Status Comments:	Not Reported		
Comments:	DRY		

**2**

**SE**  
**1/2 - 1 Mile**

**OIL\_GAS MOOG60000005237**

API:	095-01586	Operator:	UNION ICE CO.
Lease:	FEE	Well Name:	Not Reported
Well Type:	Dry Hole	Well Status:	Abandoned
Current Permit Date:	30-DEC-99	Spud Date:	30-DEC-99
Elevation:	943	Total Depth:	400
Plug Back Depth:	Not Reported	Directionally Drilled:	Not Reported
Measured Vertical Depth:	Not Reported	Top Perf Depth:	Not Reported
Bottom Perf Depth:	Not Reported	Max Approved PSI:	Not Reported
SPL Log:	0	1st Production Date:	Not Reported
Hours Tested:	Not Reported	Test-Oil Produced:	Not Reported
Oil Gravity:	Not Reported	Test-Gas Produced:	Not Reported
Test-Water Produced:	Not Reported		
Well Status Comments:	Not Reported		
Comments:	DRY, SHOWS OIL		

**3**

**South**  
**1/2 - 1 Mile**

**OIL\_GAS MOOG60000005241**

API:	095-01590	Operator:	WALKER, C. H.
Lease:	FEE	Well Name:	Not Reported
Well Type:	Gas(Private Use)	Well Status:	Abandoned
Current Permit Date:	30-DEC-99	Spud Date:	30-DEC-99
Elevation:	906	Total Depth:	405
Plug Back Depth:	Not Reported	Directionally Drilled:	Not Reported
Measured Vertical Depth:	Not Reported	Top Perf Depth:	Not Reported
Bottom Perf Depth:	Not Reported	Max Approved PSI:	Not Reported
SPL Log:	0	1st Production Date:	Not Reported
Hours Tested:	24	Test-Oil Produced:	Not Reported
Oil Gravity:	Not Reported	Test-Gas Produced:	10
Test-Water Produced:	Not Reported		

## GEOCHECK® - PHYSICAL SETTING SOURCE MAP FINDINGS

Well Status Comments: Not Reported  
Comments: Not Reported

### 4 SE 1/2 - 1 Mile

OIL\_GAS MOOG60000005238

API:	095-01587	Operator:	UNITY SCHOOL
Lease:	FEE	Well Name:	1
Well Type:	Dry Hole	Well Status:	Abandoned
Current Permit Date:	30-DEC-99	Spud Date:	30-DEC-99
Elevation:	935	Total Depth:	1997
Plug Back Depth:	Not Reported	Directionally Drilled:	Not Reported
Measured Vertical Depth:	Not Reported	Top Perf Depth:	Not Reported
Bottom Perf Depth:	Not Reported	Max Approved PSI:	Not Reported
SPL Log:	0	1st Production Date:	Not Reported
Hours Tested:	Not Reported	Test-Oil Produced:	Not Reported
Oil Gravity:	Not Reported	Test-Gas Produced:	Not Reported
Test-Water Produced:	Not Reported		
Well Status Comments:	Not Reported		
Comments:	DRY, SHOWS OIL		

### 5 ESE 1/2 - 1 Mile

OIL\_GAS MOOG60000005232

API:	095-01581	Operator:	CLARK
Lease:	FEE	Well Name:	1
Well Type:	Dry Hole	Well Status:	Abandoned
Current Permit Date:	30-DEC-99	Spud Date:	30-DEC-99
Elevation:	930	Total Depth:	760
Plug Back Depth:	Not Reported	Directionally Drilled:	Not Reported
Measured Vertical Depth:	Not Reported	Top Perf Depth:	Not Reported
Bottom Perf Depth:	Not Reported	Max Approved PSI:	Not Reported
SPL Log:	0	1st Production Date:	Not Reported
Hours Tested:	Not Reported	Test-Oil Produced:	Not Reported
Oil Gravity:	Not Reported	Test-Gas Produced:	Not Reported
Test-Water Produced:	Not Reported		
Well Status Comments:	Not Reported		
Comments:	DRY, SHOWS OIL		

### 6 SSE 1/2 - 1 Mile

OIL\_GAS MOOG60000005240

API:	095-01589	Operator:	FRANKLIN, WM.
Lease:	FEE	Well Name:	1
Well Type:	Dry Hole	Well Status:	Abandoned
Current Permit Date:	30-DEC-99	Spud Date:	30-DEC-99
Elevation:	904	Total Depth:	826
Plug Back Depth:	Not Reported	Directionally Drilled:	Not Reported
Measured Vertical Depth:	Not Reported	Top Perf Depth:	Not Reported
Bottom Perf Depth:	Not Reported	Max Approved PSI:	Not Reported

## GEOCHECK® - PHYSICAL SETTING SOURCE MAP FINDINGS

SPL Log:	0	1st Production Date:	Not Reported
Hours Tested:	Not Reported	Test-Oil Produced:	Not Reported
Oil Gravity:	Not Reported	Test-Gas Produced:	Not Reported
Test-Water Produced:	Not Reported		
Well Status Comments:	Not Reported		
Comments:	DRY, SHOWS OIL & GAS		

## GEOCHECK® - PHYSICAL SETTING SOURCE MAP FINDINGS RADON

### AREA RADON INFORMATION

State Database: MO Radon

#### Radon Test Results

Zipcode	Test Date	Result
64106	03/23/09	< 0.3
64106	03/30/09	2.3
64106	12/15/08	3.1

Federal EPA Radon Zone for JACKSON County: 1

Note: Zone 1 indoor average level > 4 pCi/L.

: Zone 2 indoor average level >= 2 pCi/L and <= 4 pCi/L.

: Zone 3 indoor average level < 2 pCi/L.

---

Federal Area Radon Information for JACKSON COUNTY, MO

Number of sites tested: 207

Area	Average Activity	% <4 pCi/L	% 4-20 pCi/L	% >20 pCi/L
Living Area - 1st Floor	3.172 pCi/L	72%	28%	0%
Living Area - 2nd Floor	1.300 pCi/L	100%	0%	0%
Basement	4.266 pCi/L	68%	30%	1%

# PHYSICAL SETTING SOURCE RECORDS SEARCHED

## TOPOGRAPHIC INFORMATION

### USGS 7.5' Digital Elevation Model (DEM)

Source: United States Geologic Survey

EDR acquired the USGS 7.5' Digital Elevation Model in 2002 and updated it in 2006. The 7.5 minute DEM corresponds to the USGS 1:24,000- and 1:25,000-scale topographic quadrangle maps. The DEM provides elevation data with consistent elevation units and projection.

### Current USGS 7.5 Minute Topographic Map

Source: U.S. Geological Survey

## HYDROLOGIC INFORMATION

**Flood Zone Data:** This data was obtained from the Federal Emergency Management Agency (FEMA). It depicts 100-year and 500-year flood zones as defined by FEMA. It includes the National Flood Hazard Layer (NFHL) which incorporates Flood Insurance Rate Map (FIRM) data and Q3 data from FEMA in areas not covered by NFHL.

Source: FEMA

Telephone: 877-336-2627

Date of Government Version: 2003, 2015

**NWI:** National Wetlands Inventory. This data, available in select counties across the country, was obtained by EDR in 2002, 2005 and 2010 from the U.S. Fish and Wildlife Service.

### State Wetlands Data: National Wetland Inventory of Missouri

Source: Department of Natural Resources

Telephone: 573-751-5110

## HYDROGEOLOGIC INFORMATION

### AQUIFLOW<sup>R</sup> Information System

Source: EDR proprietary database of groundwater flow information

EDR has developed the AQUIFLOW Information System (AIS) to provide data on the general direction of groundwater flow at specific points. EDR has reviewed reports submitted to regulatory authorities at select sites and has extracted the date of the report, hydrogeologically determined groundwater flow direction and depth to water table information.

## GEOLOGIC INFORMATION

### Geologic Age and Rock Stratigraphic Unit

Source: P.G. Schruben, R.E. Arndt and W.J. Bawiec, Geology of the Conterminous U.S. at 1:2,500,000 Scale - A digital representation of the 1974 P.B. King and H.M. Beikman Map, USGS Digital Data Series DDS - 11 (1994).

### STATSGO: State Soil Geographic Database

Source: Department of Agriculture, Natural Resources Conservation Service (NRCS)

The U.S. Department of Agriculture's (USDA) Natural Resources Conservation Service (NRCS) leads the national Conservation Soil Survey (NCSS) and is responsible for collecting, storing, maintaining and distributing soil survey information for privately owned lands in the United States. A soil map in a soil survey is a representation of soil patterns in a landscape. Soil maps for STATSGO are compiled by generalizing more detailed (SSURGO) soil survey maps.

### SSURGO: Soil Survey Geographic Database

Source: Department of Agriculture, Natural Resources Conservation Service (NRCS)

Telephone: 800-672-5559

SSURGO is the most detailed level of mapping done by the Natural Resources Conservation Service, mapping scales generally range from 1:12,000 to 1:63,360. Field mapping methods using national standards are used to construct the soil maps in the Soil Survey Geographic (SSURGO) database. SSURGO digitizing duplicates the original soil survey maps. This level of mapping is designed for use by landowners, townships and county natural resource planning and management.

# PHYSICAL SETTING SOURCE RECORDS SEARCHED

## LOCAL / REGIONAL WATER AGENCY RECORDS

### FEDERAL WATER WELLS

#### PWS: Public Water Systems

Source: EPA/Office of Drinking Water

Telephone: 202-564-3750

Public Water System data from the Federal Reporting Data System. A PWS is any water system which provides water to at least 25 people for at least 60 days annually. PWSs provide water from wells, rivers and other sources.

#### PWS ENF: Public Water Systems Violation and Enforcement Data

Source: EPA/Office of Drinking Water

Telephone: 202-564-3750

Violation and Enforcement data for Public Water Systems from the Safe Drinking Water Information System (SDWIS) after August 1995. Prior to August 1995, the data came from the Federal Reporting Data System (FRDS).

#### USGS Water Wells: USGS National Water Inventory System (NWIS)

This database contains descriptive information on sites where the USGS collects or has collected data on surface water and/or groundwater. The groundwater data includes information on wells, springs, and other sources of groundwater.

### STATE RECORDS

#### Missouri Public Drinking Water Wells

Source: Department of Natural Resources

Telephone: 573-526-5448

#### Missouri Geologic Well Log Database

Source: Department of Natural Resources

Telephone: 573-526-5448

## OTHER STATE DATABASE INFORMATION

#### Oil and Gas Well Database

Source: Department of Natural Resources

Telephone: 573-368-2143

### RADON

#### Area Radon Information

Source: USGS

Telephone: 703-356-4020

The National Radon Database has been developed by the U.S. Environmental Protection Agency (USEPA) and is a compilation of the EPA/State Residential Radon Survey and the National Residential Radon Survey. The study covers the years 1986 - 1992. Where necessary data has been supplemented by information collected at private sources such as universities and research institutions.

#### EPA Radon Zones

Source: EPA

Telephone: 703-356-4020

Sections 307 & 309 of IRAA directed EPA to list and identify areas of U.S. with the potential for elevated indoor radon levels.

### OTHER

#### Airport Landing Facilities: Private and public use landing facilities

Source: Federal Aviation Administration, 800-457-6656

#### Epicenters: World earthquake epicenters, Richter 5 or greater

Source: Department of Commerce, National Oceanic and Atmospheric Administration

Earthquake Fault Lines: The fault lines displayed on EDR's Topographic map are digitized quaternary faultlines, prepared in 1975 by the United State Geological Survey

## PHYSICAL SETTING SOURCE RECORDS SEARCHED

### STREET AND ADDRESS INFORMATION

© 2015 TomTom North America, Inc. All rights reserved. This material is proprietary and the subject of copyright protection and other intellectual property rights owned by or licensed to Tele Atlas North America, Inc. The use of this material is subject to the terms of a license agreement. You will be held liable for any unauthorized copying or disclosure of this material.

## Appendix B – Aerial Photographs

# Phase I ESA - VMF Expansion

1996 Aerial Photograph

Legend



# Phase I ESA - VMF Expansion

2002 Aerial Photograph

Legend



# Phase I ESA - VMF Expansion

2003 Aerial Photograph

Legend



# Phase I ESA - VMF Expansion

2005 Aerial Photograph

Legend



# Phase I ESA - VMF Expansion

2006 Aerial Photograph

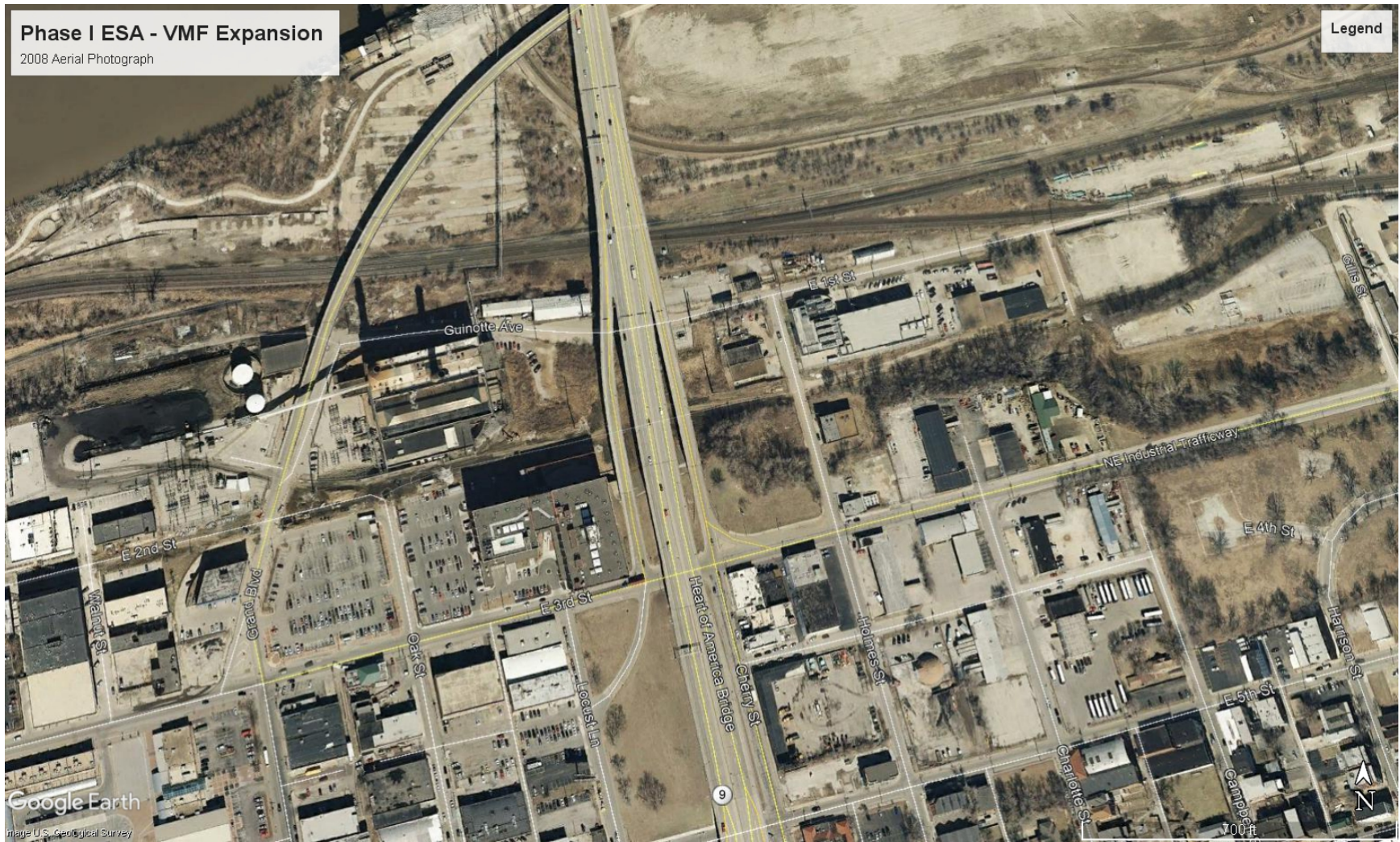
Legend



# Phase I ESA - VMF Expansion

2008 Aerial Photograph

Legend



Google Earth  
Image U.S. Geological Survey

# Phase I ESA - VMF Expansion

2009 Aerial Photograph

Legend



Google Earth  
Image © 2009 USA Farm Service Agency

# Phase I ESA - VMF Expansion

2010 Aerial Photograph

Legend



# Phase I ESA - VMF Expansion

2011 Aerial Photograph

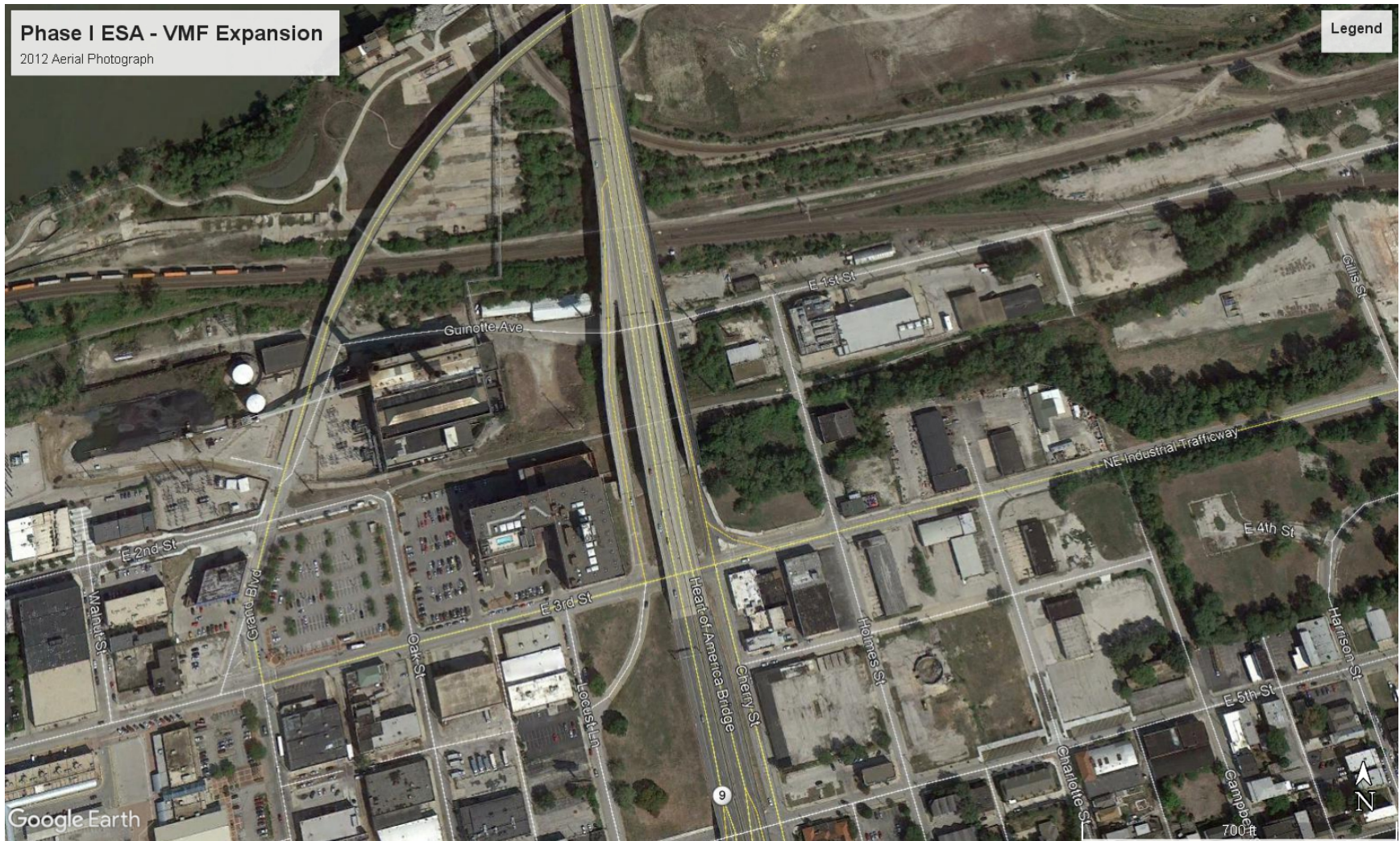
Legend



# Phase I ESA - VMF Expansion

2012 Aerial Photograph

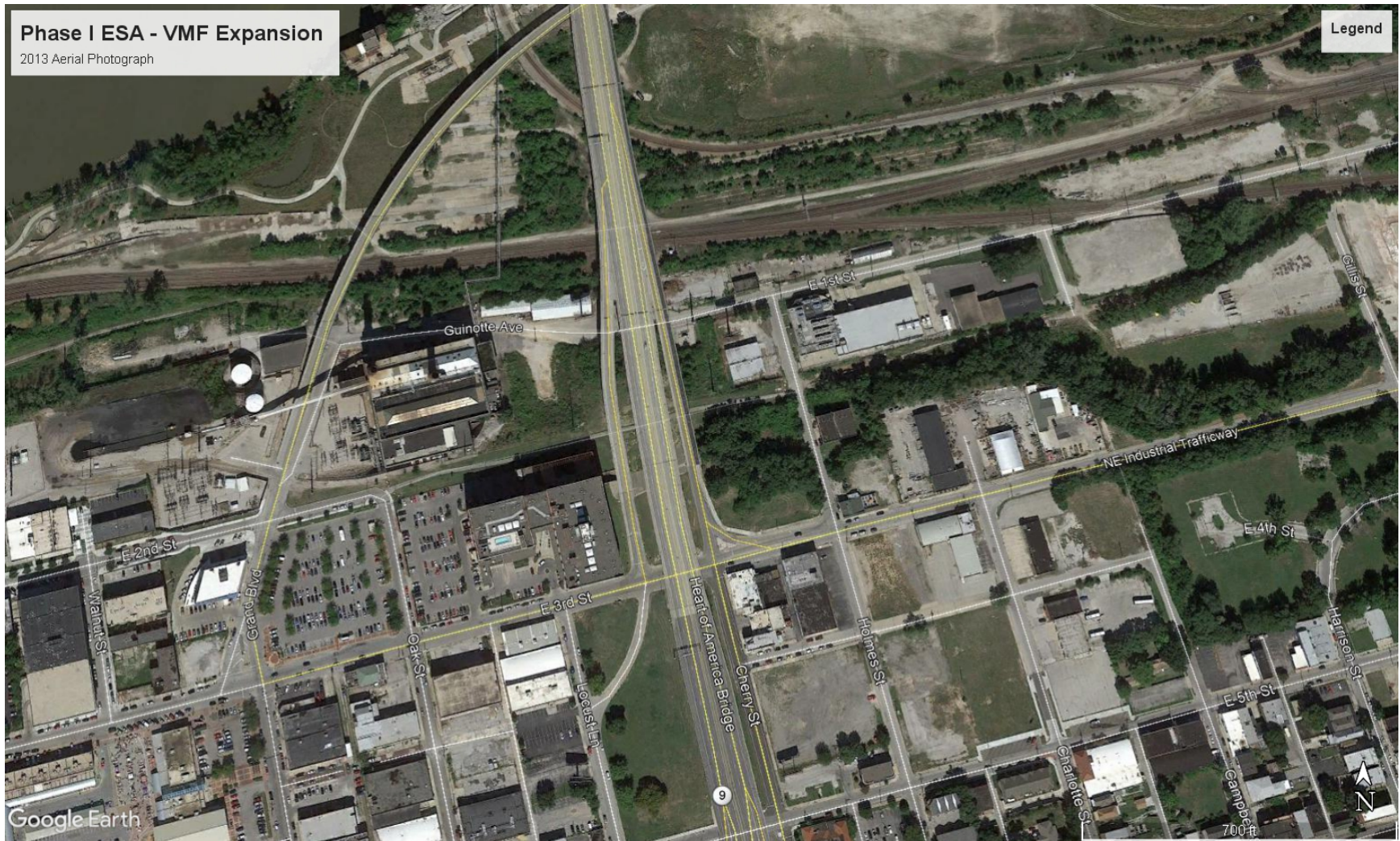
Legend



# Phase I ESA - VMF Expansion

2013 Aerial Photograph

Legend



# Phase I ESA - VMF Expansion

2014 Aerial Photograph

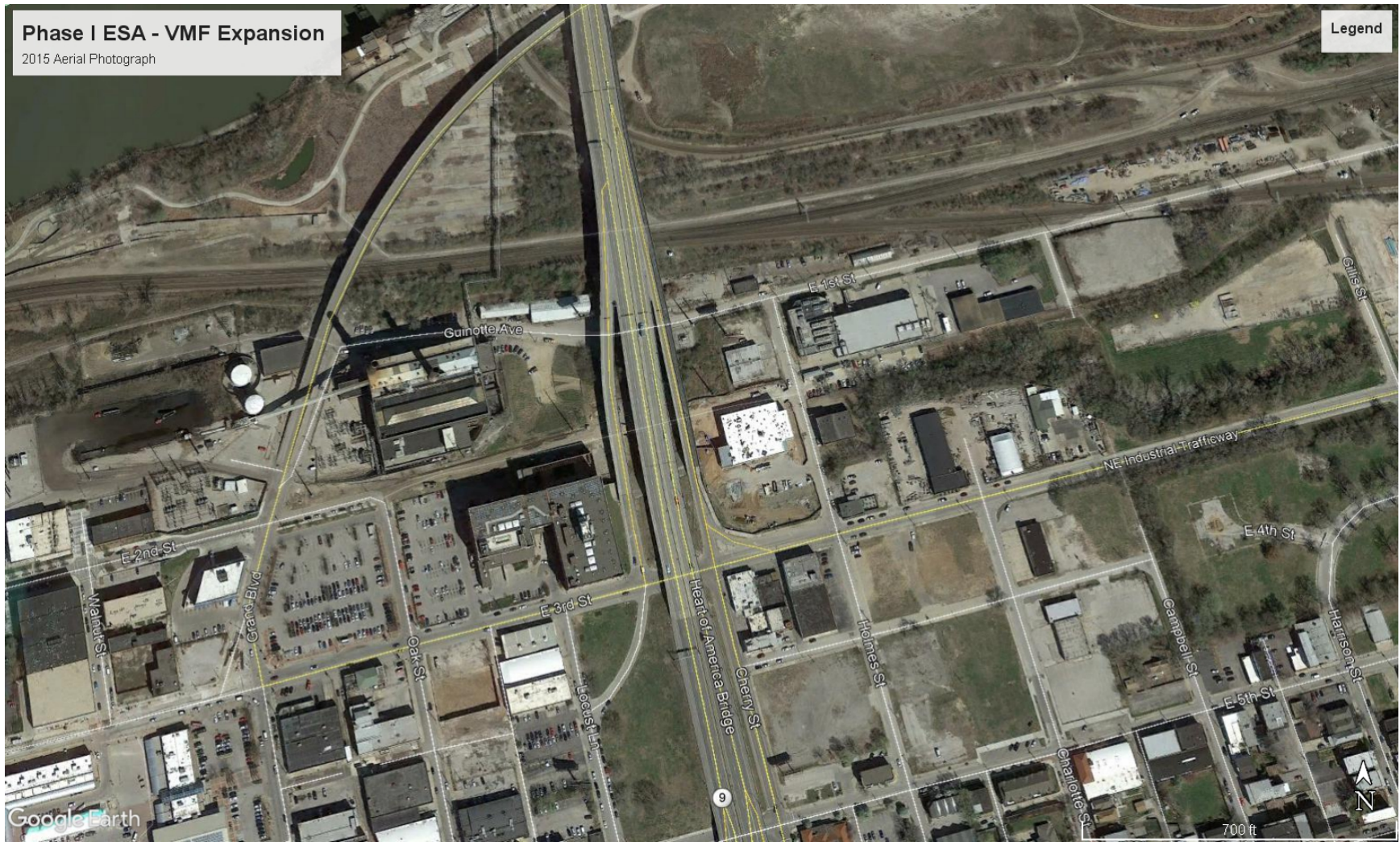
Legend



# Phase I ESA - VMF Expansion

2015 Aerial Photograph

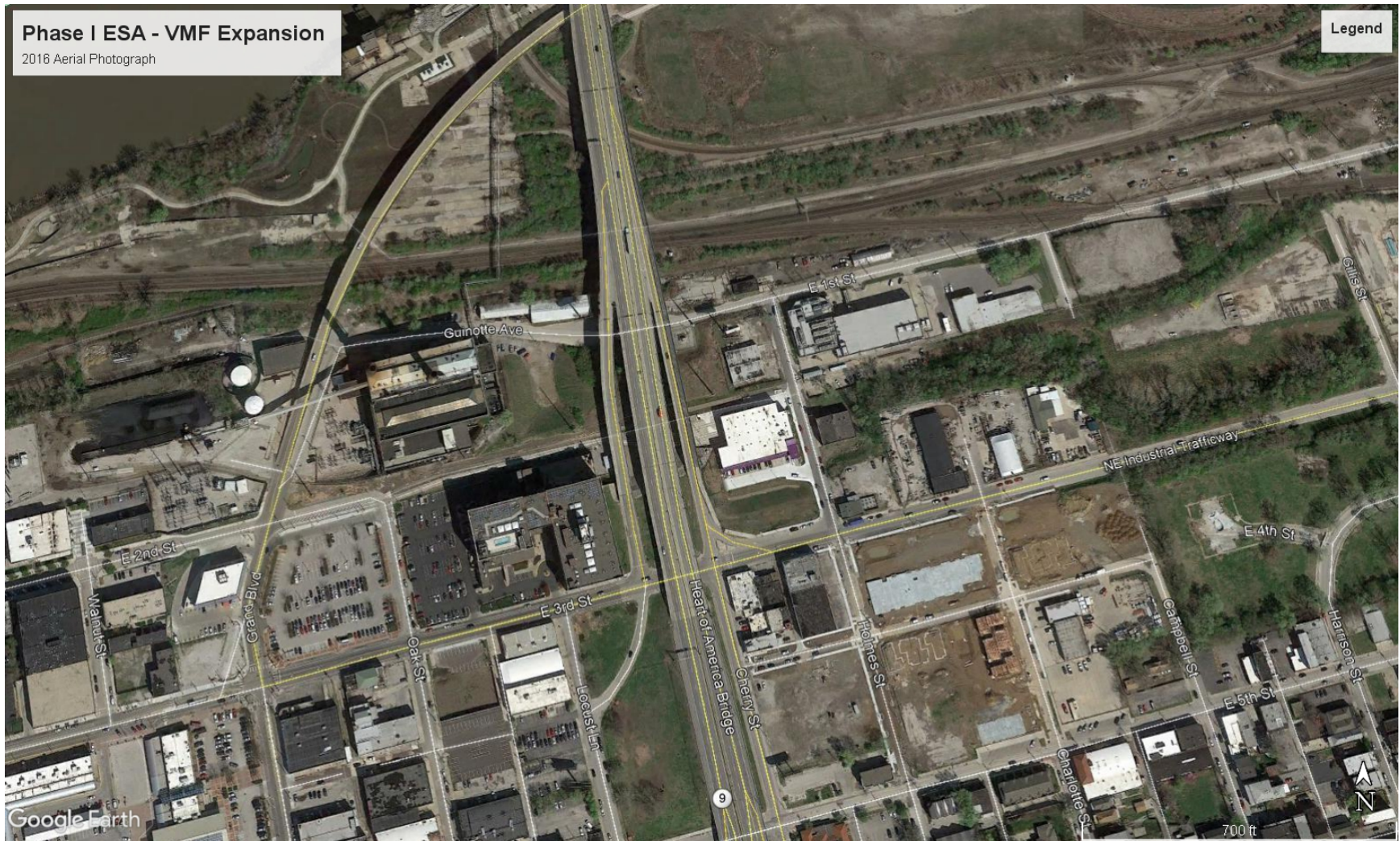
Legend



# Phase I ESA - VMF Expansion

2016 Aerial Photograph

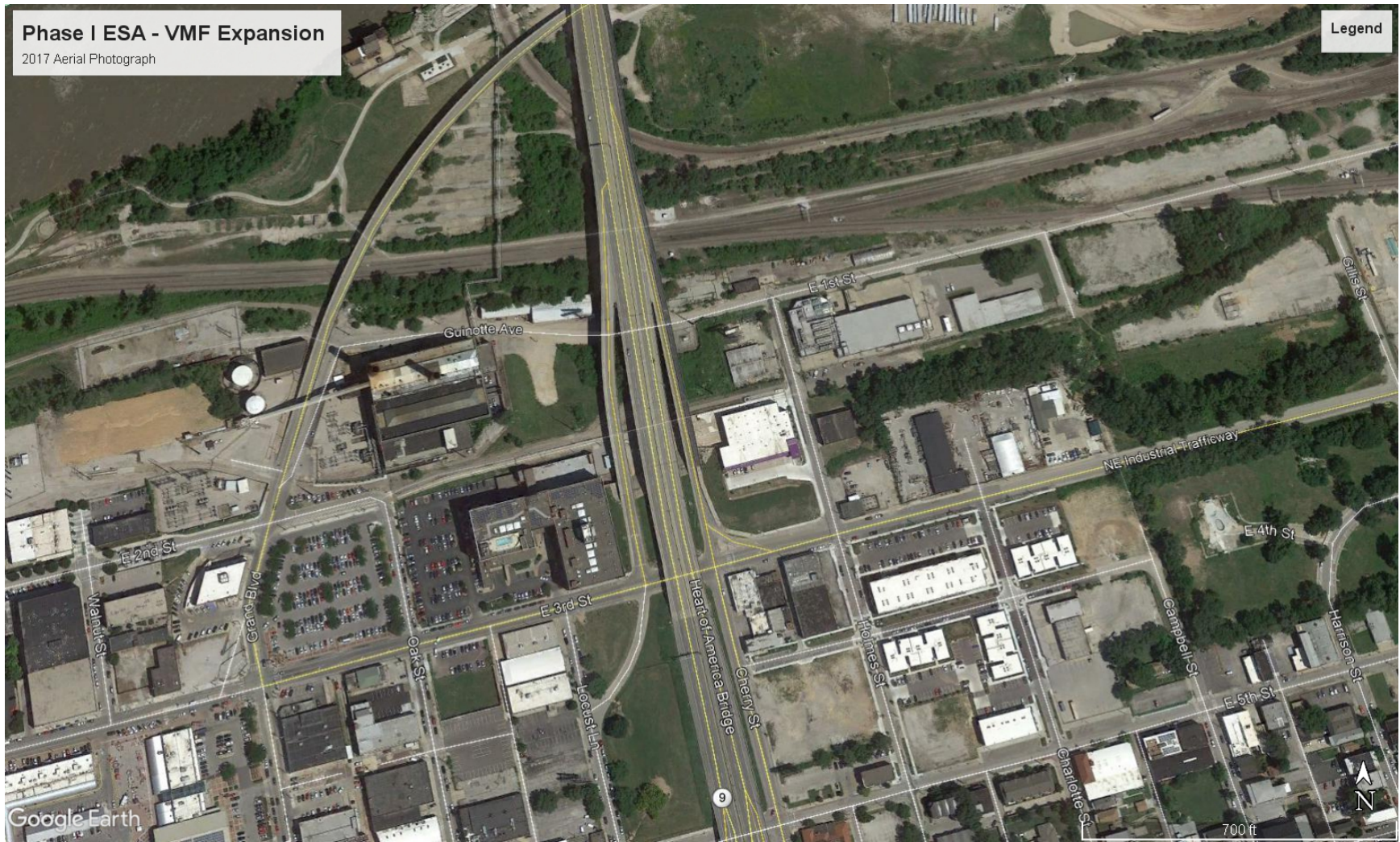
Legend



# Phase I ESA - VMF Expansion

2017 Aerial Photograph

Legend



# Phase I ESA - VMF Expansion

2018 Aerial Photograph

Legend





**KC Streetcar Expansion**

200 Holmes Street

Kansas City, MO 64106

Inquiry Number: 3720298.5

September 06, 2013

## The EDR Aerial Photo Decade Package

# EDR Aerial Photo Decade Package

Environmental Data Resources, Inc. (EDR) Aerial Photo Decade Package is a screening tool designed to assist environmental professionals in evaluating potential liability on a target property resulting from past activities. EDR's professional researchers provide digitally reproduced historical aerial photographs, and when available, provide one photo per decade.

**When delivered electronically by EDR, the aerial photo images included with this report are for ONE TIME USE ONLY. Further reproduction of these aerial photo images is prohibited without permission from EDR. For more information contact your EDR Account Executive.**

***Thank you for your business.***  
Please contact EDR at 1-800-352-0050  
with any questions or comments.

## **Disclaimer - Copyright and Trademark Notice**

This Report contains certain information obtained from a variety of public and other sources reasonably available to Environmental Data Resources, Inc. It cannot be concluded from this Report that coverage information for the target and surrounding properties does not exist from other sources. **NO WARRANTY EXPRESSED OR IMPLIED, IS MADE WHATSOEVER IN CONNECTION WITH THIS REPORT. ENVIRONMENTAL DATA RESOURCES, INC. SPECIFICALLY DISCLAIMS THE MAKING OF ANY SUCH WARRANTIES, INCLUDING WITHOUT LIMITATION, MERCHANTABILITY OR FITNESS FOR A PARTICULAR USE OR PURPOSE. ALL RISK IS ASSUMED BY THE USER. IN NO EVENT SHALL ENVIRONMENTAL DATA RESOURCES, INC. BE LIABLE TO ANYONE, WHETHER ARISING OUT OF ERRORS OR OMISSIONS, NEGLIGENCE, ACCIDENT OR ANY OTHER CAUSE, FOR ANY LOSS OF DAMAGE, INCLUDING, WITHOUT LIMITATION, SPECIAL, INCIDENTAL, CONSEQUENTIAL, OR EXEMPLARY DAMAGES. ANY LIABILITY ON THE PART OF ENVIRONMENTAL DATA RESOURCES, INC. IS STRICTLY LIMITED TO A REFUND OF THE AMOUNT PAID FOR THIS REPORT.** Purchaser accepts this Report AS IS. Any analyses, estimates, ratings, environmental risk levels or risk codes provided in this Report are provided for illustrative purposes only, and are not intended to provide, nor should they be interpreted as providing any facts regarding, or prediction or forecast of, any environmental risk for any property. Only a Phase I Environmental Site Assessment performed by an environmental professional can provide information regarding the environmental risk for any property. Additionally, the information provided in this Report is not to be construed as legal advice.

Copyright 2013 by Environmental Data Resources, Inc. All rights reserved. Reproduction in any media or format, in whole or in part, of any report or map of Environmental Data Resources, Inc., or its affiliates, is prohibited without prior written permission.

EDR and its logos (including Sanborn and Sanborn Map) are trademarks of Environmental Data Resources, Inc. or its affiliates. All other trademarks used herein are the property of their respective owners.

**Date EDR Searched Historical Sources:**

Aerial Photography September 06, 2013

**Target Property:**

200 Holmes Street

Kansas City, MO 64106

<u><i>Year</i></u>	<u><i>Scale</i></u>	<u><i>Details</i></u>	<u><i>Source</i></u>
1955	Aerial Photograph. Scale: 1"=750'	Panel #: 39094-A5, Kansas City, MO;/Flight Date: August 24, 1955	EDR
1957	Aerial Photograph. Scale: 1"=500'	Panel #: 39094-A5, Kansas City, MO;/Flight Date: June 10, 1957	EDR
1963	Aerial Photograph. Scale: 1"=500'	Panel #: 39094-A5, Kansas City, MO;/Flight Date: March 20, 1963	EDR
1969	Aerial Photograph. Scale: 1"=500'	Panel #: 39094-A5, Kansas City, MO;/Flight Date: September 10, 1969	EDR
1970	Aerial Photograph. Scale: 1"=500'	Panel #: 39094-A5, Kansas City, MO;/Flight Date: October 16, 1970	EDR
1979	Aerial Photograph. Scale: 1"=750'	Panel #: 39094-A5, Kansas City, MO;/Flight Date: August 07, 1979	EDR
1983	Aerial Photograph. Scale: 1"=1000'	Panel #: 39094-A5, Kansas City, MO;/Flight Date: November 20, 1983	EDR
1985	Aerial Photograph. Scale: 1"=1000'	Panel #: 39094-A5, Kansas City, MO;/Flight Date: September 07, 1985	EDR
1991	Aerial Photograph. Scale: 1"=750'	Panel #: 39094-A5, Kansas City, MO;/Flight Date: September 23, 1991	EDR
1995	Aerial Photograph. Scale: 1"=500'	Panel #: 39094-A5, Kansas City, MO;/Flight Date: March 16, 1995	EDR
2002	Aerial Photograph. Scale: 1"=500'	Panel #: 39094-A5, Kansas City, MO;/DOQQ - acquisition dates: February 13, 2002	EDR
2005	Aerial Photograph. Scale: 1"=500'	Panel #: 39094-A5, Kansas City, MO;/Flight Year: 2005	EDR
2006	Aerial Photograph. Scale: 1"=500'	Panel #: 39094-A5, Kansas City, MO;/Flight Year: 2006	EDR
2007	Aerial Photograph. Scale: 1"=500'	Panel #: 39094-A5, Kansas City, MO;/Flight Year: 2007	EDR
2008	Aerial Photograph. Scale: 1"=500'	Panel #: 39094-A5, Kansas City, MO;/Flight Year: 2008	EDR
2009	Aerial Photograph. Scale: 1"=500'	Panel #: 39094-A5, Kansas City, MO;/Flight Year: 2009	EDR
2010	Aerial Photograph. Scale: 1"=500'	Panel #: 39094-A5, Kansas City, MO;/Flight Year: 2010	EDR
2012	Aerial Photograph. Scale: 1"=500'	Panel #: 39094-A5, Kansas City, MO;/Flight Year: 2012	EDR



**INQUIRY #:** 3720298.5

**YEAR:** 1955

| = 750'





INQUIRY #: 3720298.5

YEAR: 1957

| = 500'





**INQUIRY #:** 3720298.5

**YEAR:** 1963

| = 500'





INQUIRY #: 3720298.5

YEAR: 1969

| = 500'





**INQUIRY #:** 3720298.5

**YEAR:** 1970

| = 500'





INQUIRY #: 3720298.5

YEAR: 1979

| = 750'





INQUIRY #: 3720298.5

YEAR: 1983

— = 1000'





INQUIRY #: 3720298.5

YEAR: 1985

| = 1000'





INQUIRY #: 3720298.5

YEAR: 1991

| = 750'





INQUIRY #: 3720298.5

YEAR: 1995

| = 500'





INQUIRY #: 3720298.5

YEAR: 2002

| = 500'





**INQUIRY #:** 3720298.5

**YEAR:** 2005

| = 500'





**INQUIRY #:** 3720298.5

**YEAR:** 2006

| = 500'





**INQUIRY #:** 3720298.5

**YEAR:** 2007

| = 500'






**INQUIRY #:** 3720298.5

**YEAR:** 2008

| = 500'





**INQUIRY #:** 3720298.5

**YEAR:** 2009

| = 500'





**INQUIRY #:** 3720298.5

**YEAR:** 2010

| = 500'





**INQUIRY #:** 3720298.5

**YEAR:** 2012

| = 500'



## Appendix C – Topographic Maps



**KC Streetcar Expansion**

200 Holmes Street

Kansas City, MO 64106

Inquiry Number: 3720298.4

September 06, 2013

## EDR Historical Topographic Map Report

# EDR Historical Topographic Map Report

Environmental Data Resources, Inc.s (EDR) Historical Topographic Map Report is designed to assist professionals in evaluating potential liability on a target property resulting from past activities. EDRs Historical Topographic Map Report includes a search of a collection of public and private color historical topographic maps, dating back to the early 1900s.

***Thank you for your business.***  
Please contact EDR at 1-800-352-0050  
with any questions or comments.

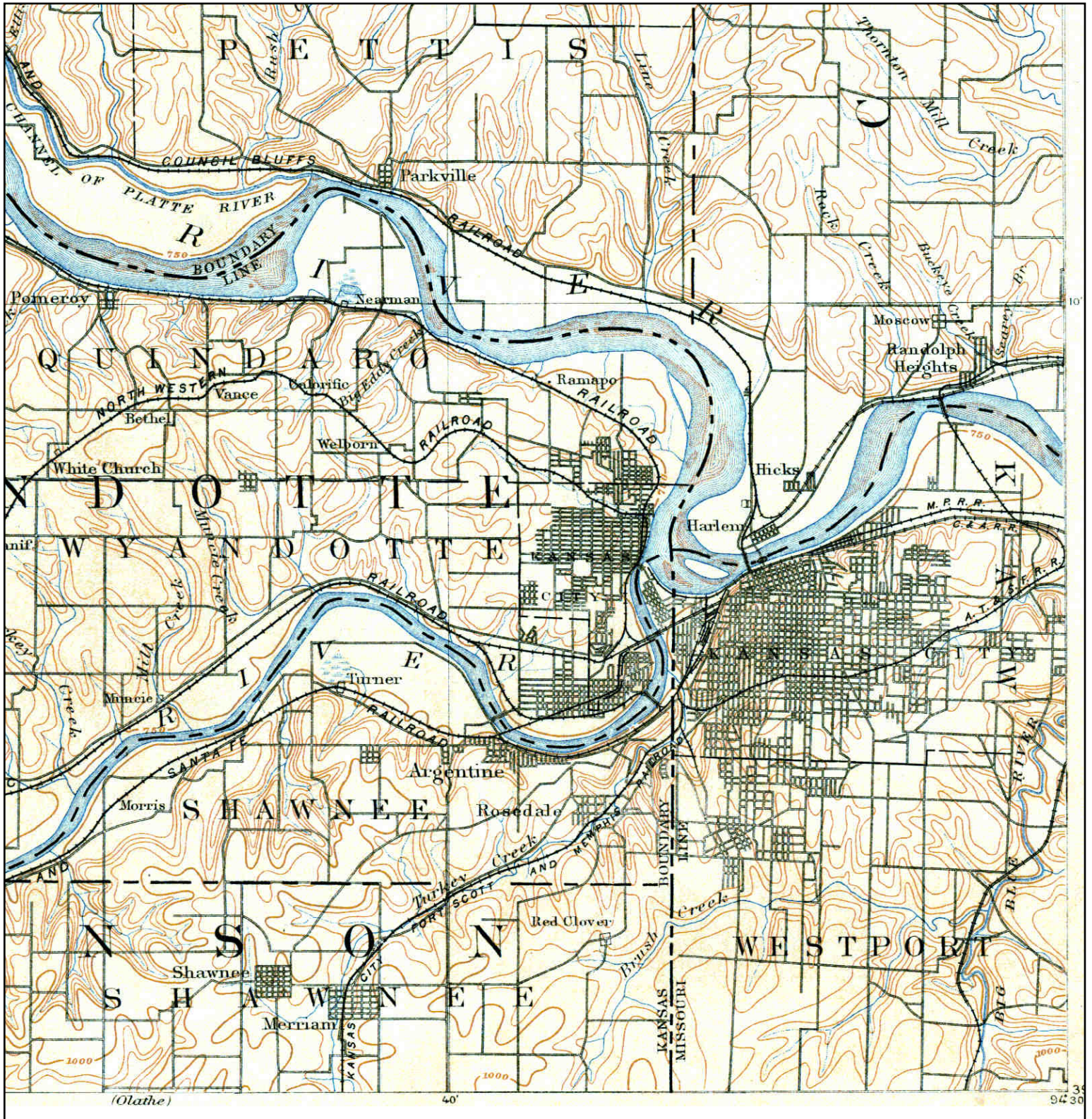
## Disclaimer - Copyright and Trademark Notice

This Report contains certain information obtained from a variety of public and other sources reasonably available to Environmental Data Resources, Inc. It cannot be concluded from this Report that coverage information for the target and surrounding properties does not exist from other sources. **NO WARRANTY EXPRESSED OR IMPLIED, IS MADE WHATSOEVER IN CONNECTION WITH THIS REPORT. ENVIRONMENTAL DATA RESOURCES, INC. SPECIFICALLY DISCLAIMS THE MAKING OF ANY SUCH WARRANTIES, INCLUDING WITHOUT LIMITATION, MERCHANTABILITY OR FITNESS FOR A PARTICULAR USE OR PURPOSE. ALL RISK IS ASSUMED BY THE USER. IN NO EVENT SHALL ENVIRONMENTAL DATA RESOURCES, INC. BE LIABLE TO ANYONE, WHETHER ARISING OUT OF ERRORS OR OMISSIONS, NEGLIGENCE, ACCIDENT OR ANY OTHER CAUSE, FOR ANY LOSS OF DAMAGE, INCLUDING, WITHOUT LIMITATION, SPECIAL, INCIDENTAL, CONSEQUENTIAL, OR EXEMPLARY DAMAGES. ANY LIABILITY ON THE PART OF ENVIRONMENTAL DATA RESOURCES, INC. IS STRICTLY LIMITED TO A REFUND OF THE AMOUNT PAID FOR THIS REPORT.** Purchaser accepts this Report AS IS. Any analyses, estimates, ratings, environmental risk levels or risk codes provided in this Report are provided for illustrative purposes only, and are not intended to provide, nor should they be interpreted as providing any facts regarding, or prediction or forecast of, any environmental risk for any property. Only a Phase I Environmental Site Assessment performed by an environmental professional can provide information regarding the environmental risk for any property. Additionally, the information provided in this Report is not to be construed as legal advice.

Copyright 2013 by Environmental Data Resources, Inc. All rights reserved. Reproduction in any media or format, in whole or in part, of any report or map of Environmental Data Resources, Inc., or its affiliates, is prohibited without prior written permission.

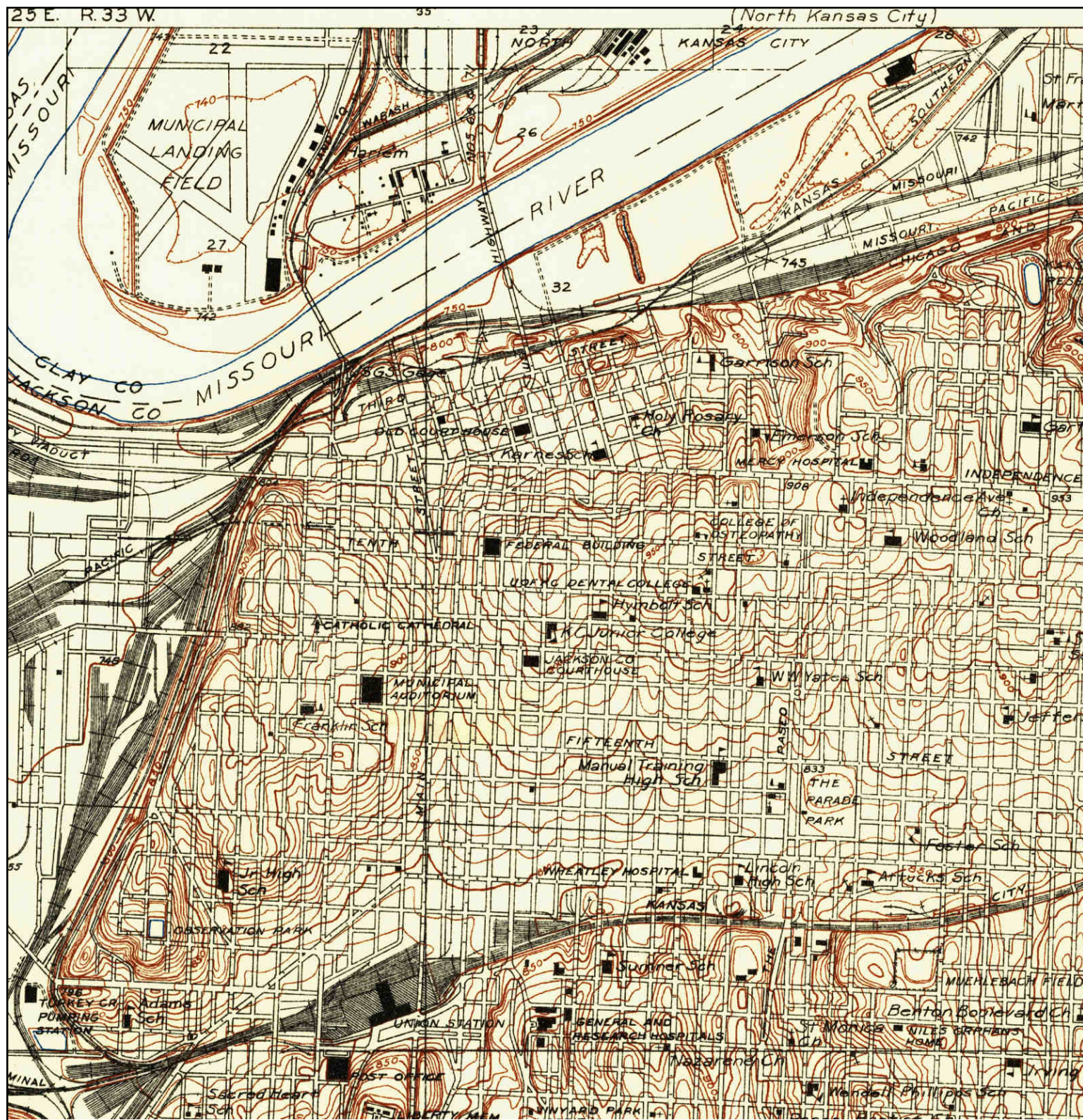
EDR and its logos (including Sanborn and Sanborn Map) are trademarks of Environmental Data Resources, Inc. or its affiliates. All other trademarks used herein are the property of their respective owners.

# Historical Topographic Map



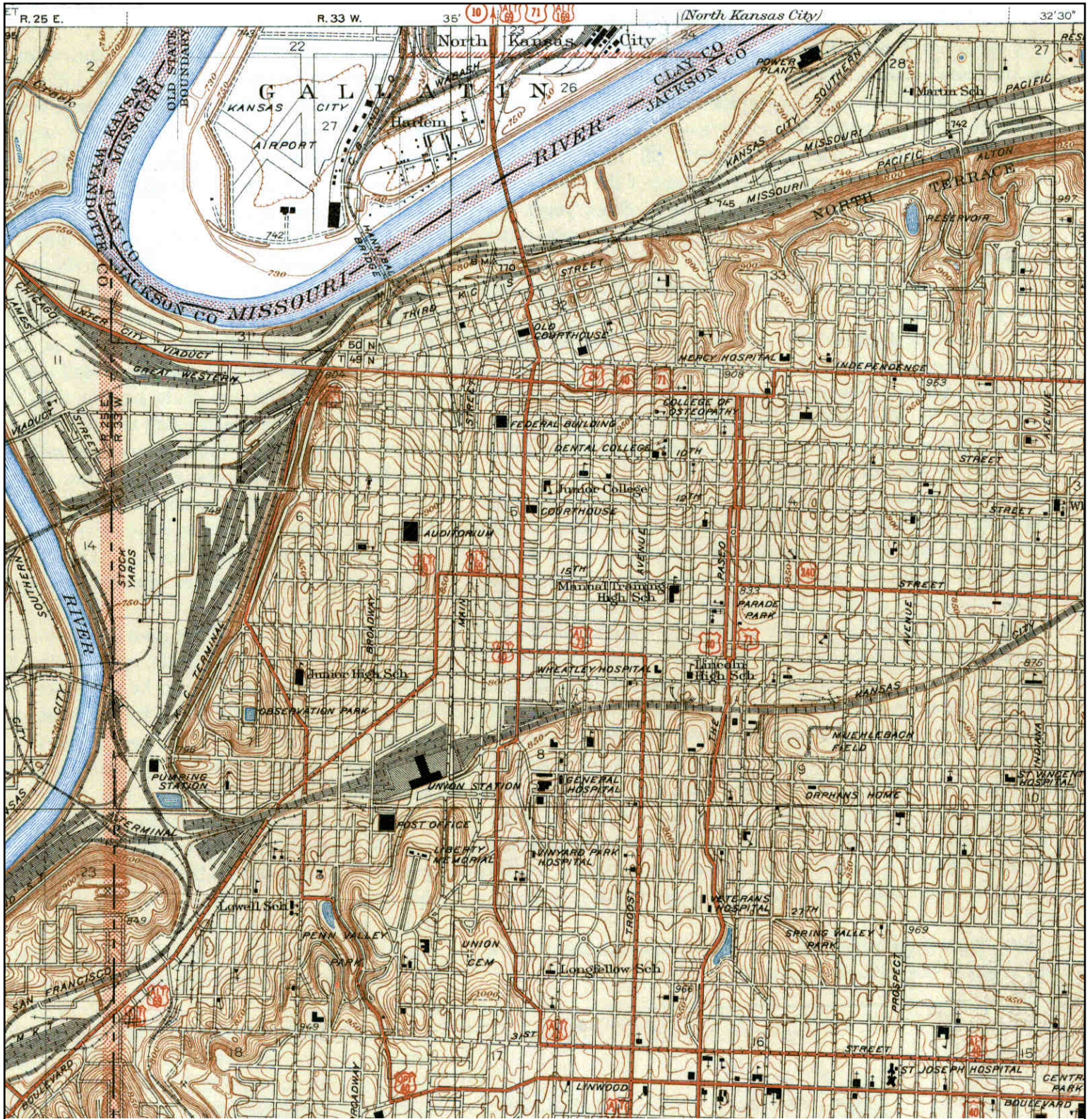
<p>N ↑</p>	<p><b>TARGET QUAD</b>  <b>NAME:</b> KANSAS CITY  <b>MAP YEAR:</b> 1894    <b>SERIES:</b> 30  <b>SCALE:</b> 1:125000</p>	<p><b>SITE NAME:</b> KC Streetcar Expansion  <b>ADDRESS:</b> 200 Holmes Street          Kansas City, MO 64106  <b>LAT/LONG:</b> 39.1118 / -94.577</p>	<p><b>CLIENT:</b> HDR Engineering, Inc.  <b>CONTACT:</b> Rich Anderson  <b>INQUIRY#:</b> 3720298.4  <b>RESEARCH DATE:</b> 09/06/2013</p>
----------------	---	---	--


# Historical Topographic Map



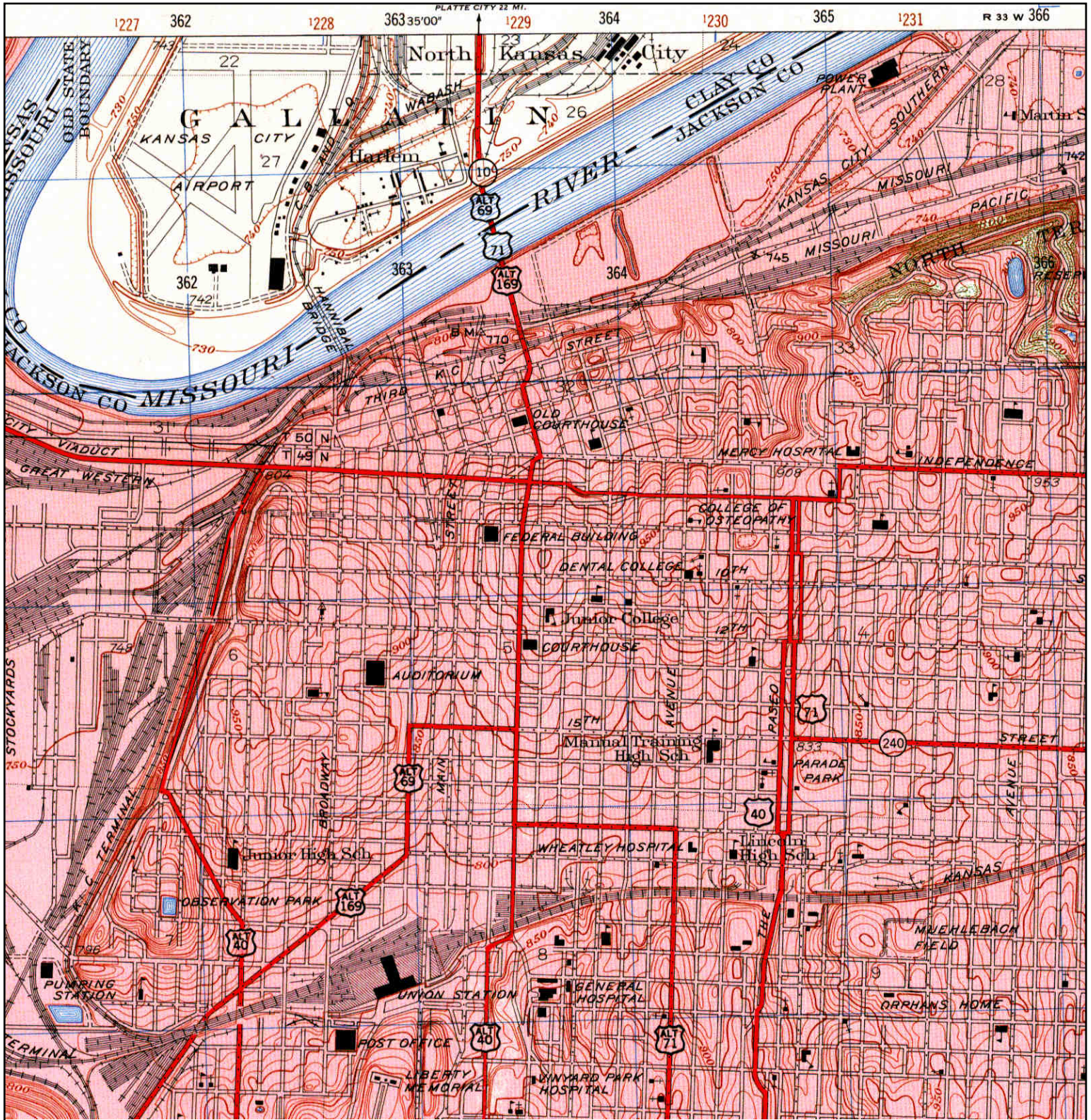
<p>N ↑</p>	<p><b>TARGET QUAD</b>  <b>NAME:</b> KANSAS CITY  <b>MAP YEAR:</b> 1935    <b>SERIES:</b> 7.5  <b>SCALE:</b> 1:25000</p>	<p><b>SITE NAME:</b> KC Streetcar Expansion  <b>ADDRESS:</b> 200 Holmes Street          Kansas City, MO 64106    <b>LAT/LONG:</b> 39.1118 / -94.577</p>	<p><b>CLIENT:</b> HDR Engineering, Inc.  <b>CONTACT:</b> Rich Anderson  <b>INQUIRY#:</b> 3720298.4  <b>RESEARCH DATE:</b> 09/06/2013</p>
----------------	---	---	--

# Historical Topographic Map

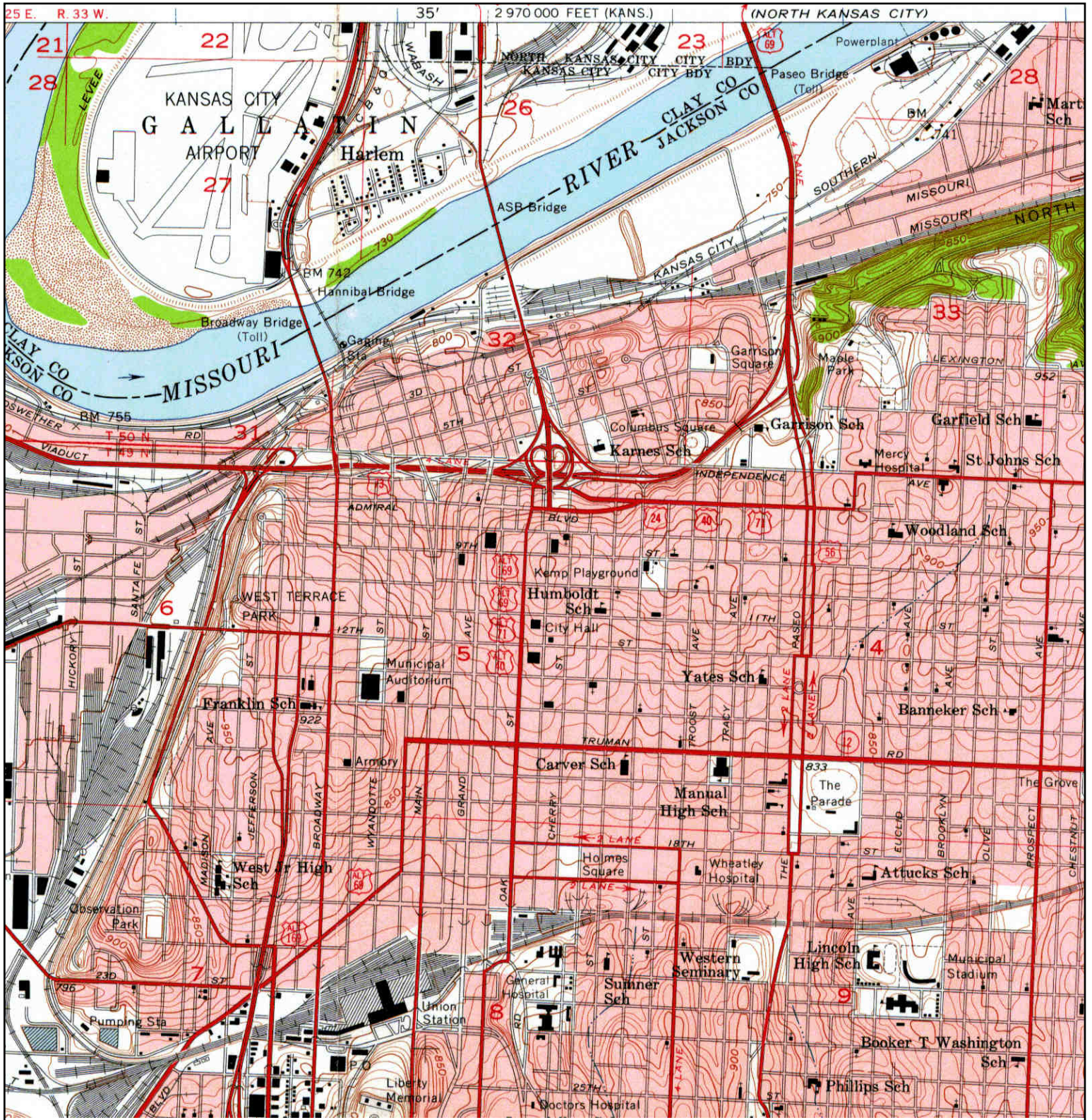


	<b>TARGET QUAD</b>	<b>SITE NAME:</b> KC Streetcar Expansion	<b>CLIENT:</b> HDR Engineering, Inc.
	<b>NAME:</b> KANSAS CITY	<b>ADDRESS:</b> 200 Holmes Street	<b>CONTACT:</b> Rich Anderson
	<b>MAP YEAR:</b> 1940	<b>LAT/LONG:</b> 39.1118 / -94.577	<b>INQUIRY#:</b> 3720298.4
	<b>SERIES:</b> 7.5		<b>RESEARCH DATE:</b> 09/06/2013
	<b>SCALE:</b> 1:31680		

# Historical Topographic Map

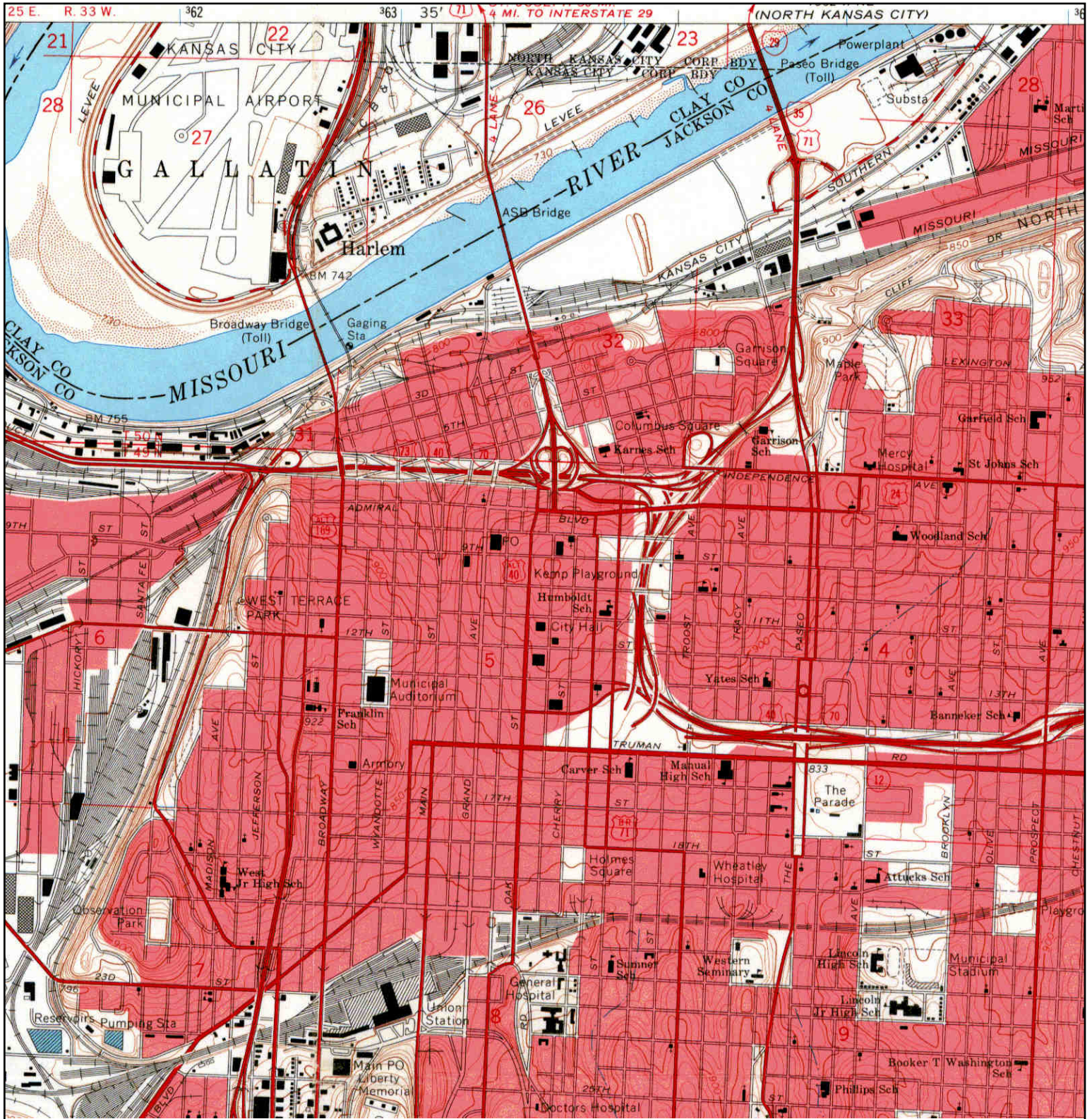



# Historical Topographic Map



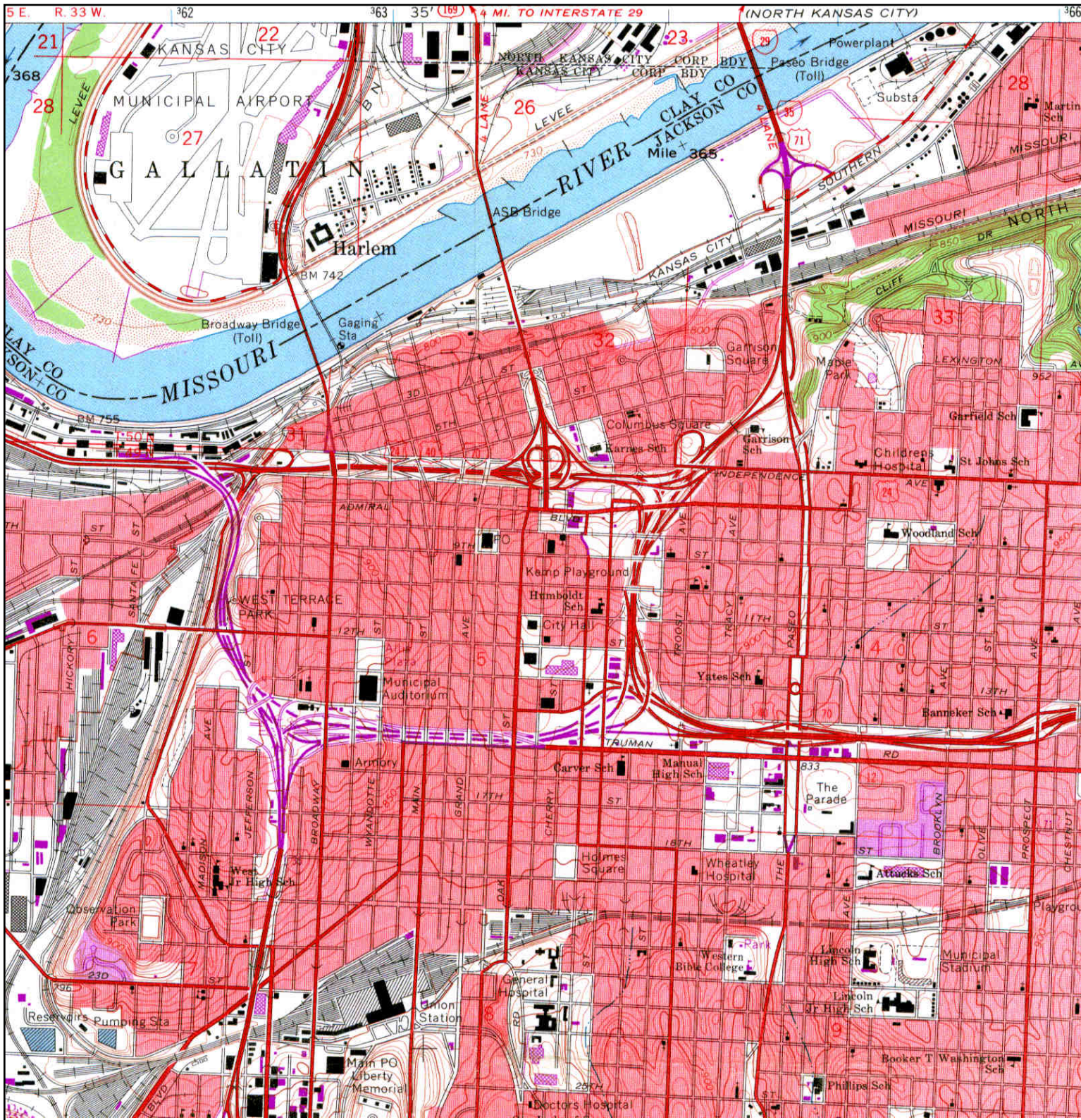
<p>N ↑</p>	<p><b>TARGET QUAD</b>  <b>NAME:</b> KANSAS CITY  <b>MAP YEAR:</b> 1957    <b>SERIES:</b> 7.5  <b>SCALE:</b> 1:24000</p>	<p><b>SITE NAME:</b> KC Streetcar Expansion  <b>ADDRESS:</b> 200 Holmes Street          Kansas City, MO 64106    <b>LAT/LONG:</b> 39.1118 / -94.577</p>	<p><b>CLIENT:</b> HDR Engineering, Inc.  <b>CONTACT:</b> Rich Anderson  <b>INQUIRY#:</b> 3720298.4  <b>RESEARCH DATE:</b> 09/06/2013</p>
----------------	---	---	--

# Historical Topographic Map



	<b>TARGET QUAD</b>	<b>SITE NAME:</b> KC Streetcar Expansion	<b>CLIENT:</b> HDR Engineering, Inc.
	<b>NAME:</b> KANSAS CITY	<b>ADDRESS:</b> 200 Holmes Street	<b>CONTACT:</b> Rich Anderson
	<b>MAP YEAR:</b> 1964	<b>LAT/LONG:</b> 39.1118 / -94.577	<b>INQUIRY#:</b> 3720298.4
	<b>SERIES:</b> 7.5		<b>RESEARCH DATE:</b> 09/06/2013
	<b>SCALE:</b> 1:24000		

# Historical Topographic Map



TARGET QUAD

NAME: KANSAS CITY

MAP YEAR: 1970

PHOTOREVISED FROM :1964

SERIES:

SCALE: 1:24000

SITE NAME: KC Streetcar Expansion

ADDRESS: 200 Holmes Street  
Kansas City, MO 64106

LAT/LONG: 39.1118 / -94.577

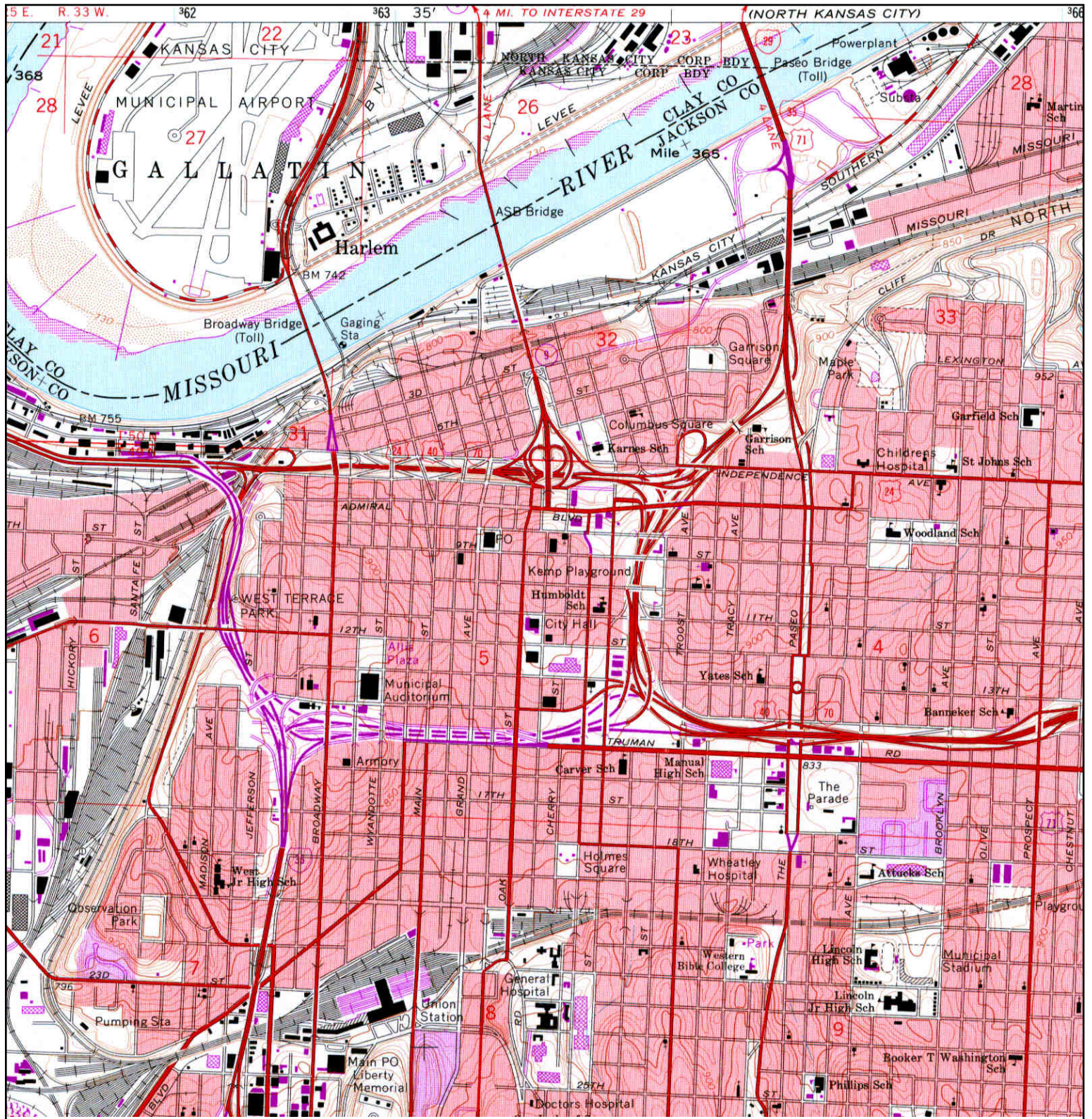
CLIENT: HDR Engineering, Inc.

CONTACT: Rich Anderson

INQUIRY#: 3720298.4

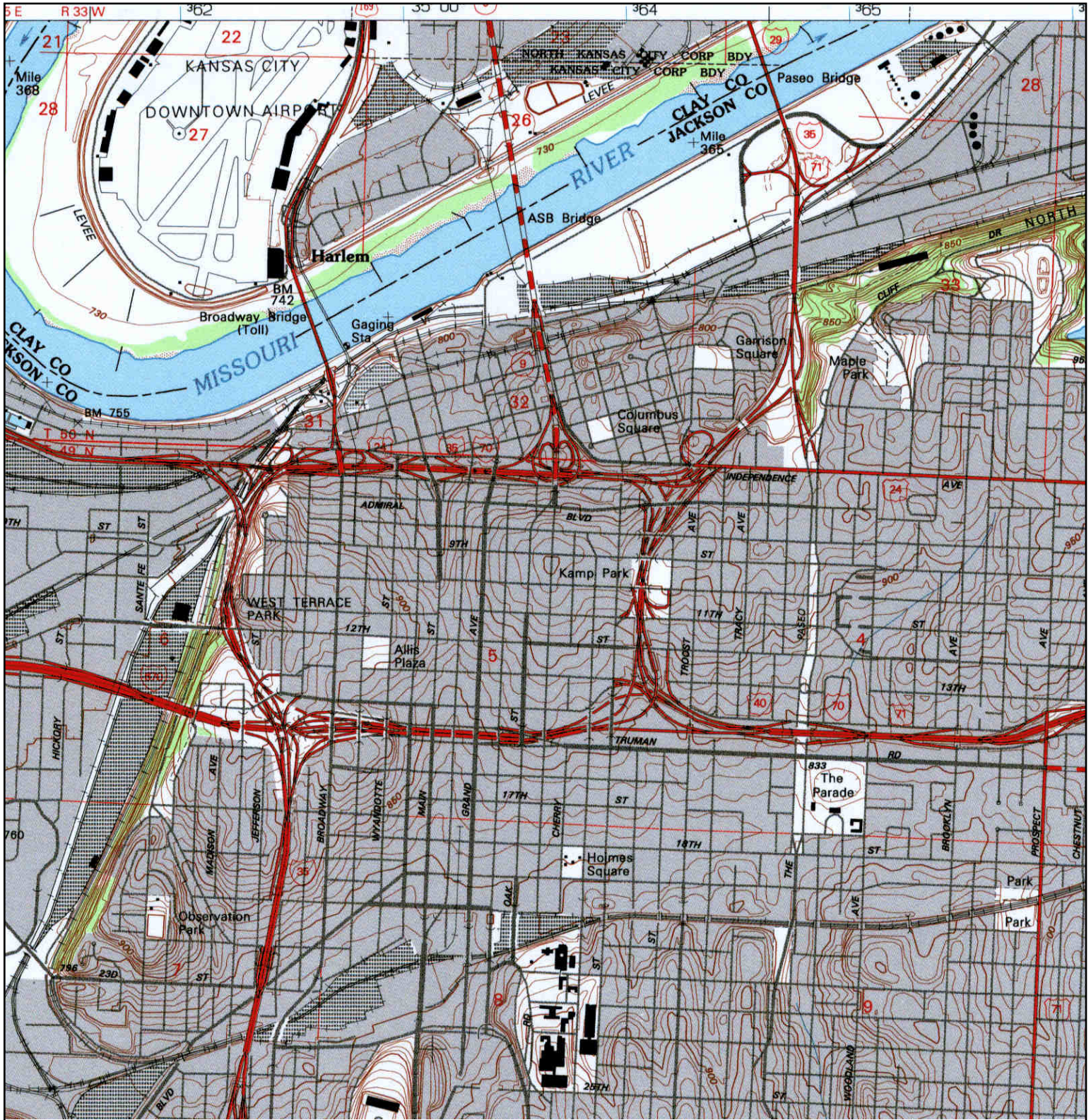
RESEARCH DATE: 09/06/2013


# Historical Topographic Map



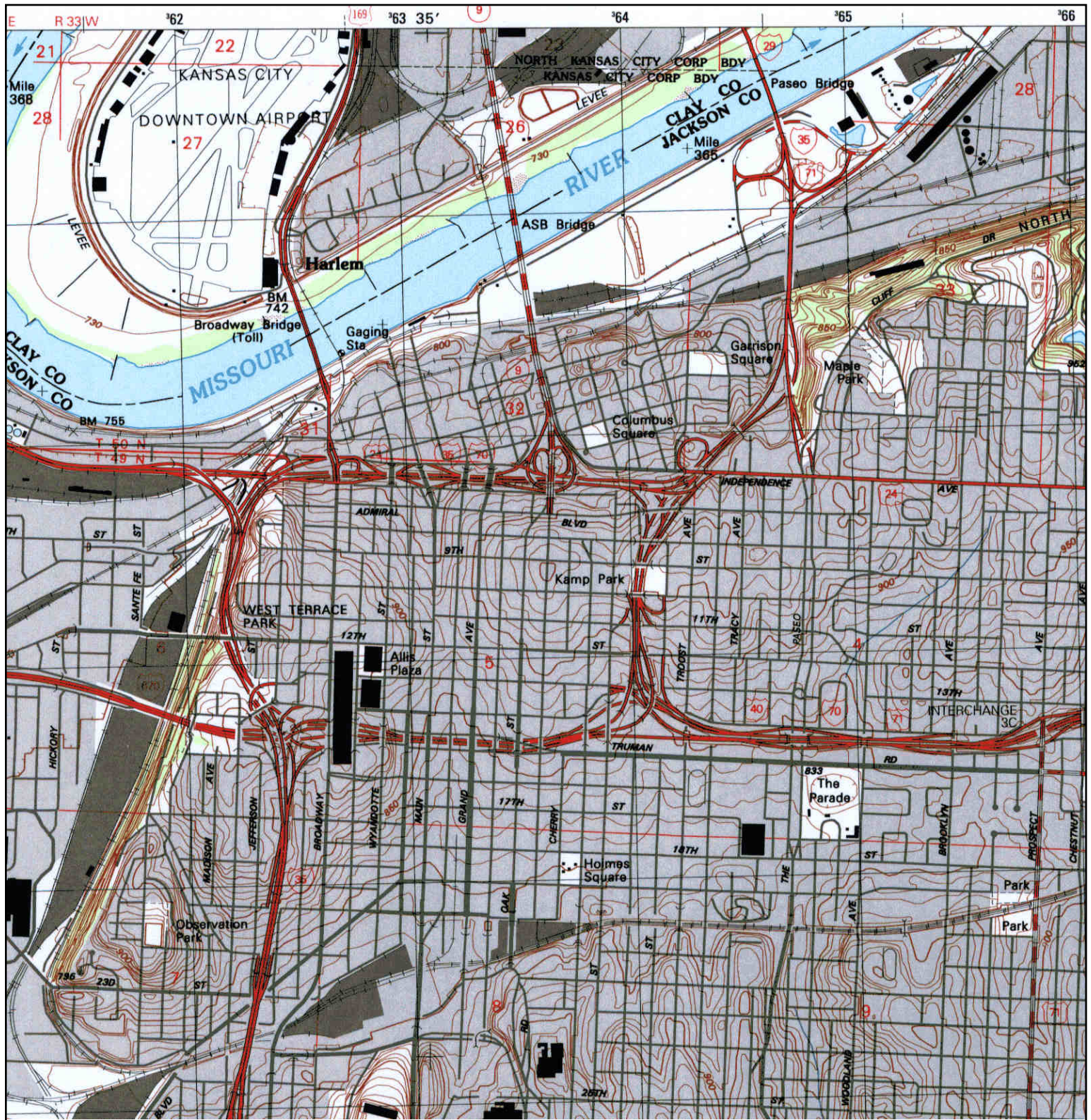
<p>N ↑</p>	<p><b>TARGET QUAD</b>  <b>NAME:</b> KANSAS CITY  <b>MAP YEAR:</b> 1975  <b>PHOTOREVISED FROM :</b> 1964  <b>SERIES:</b> 7.5  <b>SCALE:</b> 1:24000</p>	<p><b>SITE NAME:</b> KC Streetcar Expansion  <b>ADDRESS:</b> 200 Holmes Street            Kansas City, MO 64106  <b>LAT/LONG:</b> 39.1118 / -94.577</p>	<p><b>CLIENT:</b> HDR Engineering, Inc.  <b>CONTACT:</b> Rich Anderson  <b>INQUIRY#:</b> 3720298.4  <b>RESEARCH DATE:</b> 09/06/2013</p>
----------------	--	---	--

# Historical Topographic Map



	<b>TARGET QUAD</b>	<b>SITE NAME:</b> KC Streetcar Expansion	<b>CLIENT:</b> HDR Engineering, Inc.
	<b>NAME:</b> KANSAS CITY	<b>ADDRESS:</b> 200 Holmes Street	<b>CONTACT:</b> Rich Anderson
	<b>MAP YEAR:</b> 1991	<b>LAT/LONG:</b> 39.1118 / -94.577	<b>INQUIRY#:</b> 3720298.4
	<b>SERIES:</b> 7.5		<b>RESEARCH DATE:</b> 09/06/2013
	<b>SCALE:</b> 1:24000		

# Historical Topographic Map



<p>N ↑</p>	<p><b>TARGET QUAD</b>  NAME: KANSAS CITY  MAP YEAR: 1996    SERIES: 7.5  SCALE: 1:24000</p>	<p><b>SITE NAME:</b> KC Streetcar Expansion  <b>ADDRESS:</b> 200 Holmes Street  Kansas City, MO 64106  <b>LAT/LONG:</b> 39.1118 / -94.577</p>	<p><b>CLIENT:</b> HDR Engineering, Inc.  <b>CONTACT:</b> Rich Anderson  <b>INQUIRY#:</b> 3720298.4  <b>RESEARCH DATE:</b> 09/06/2013</p>
----------------	---	---	--

## Appendix D – Sanborn Maps

114,110 & 203 Holmes Street and 603 E 1st St

114,110 & 203 Holmes Street and 603 E 1st St

Kansas City, MO 64106

Inquiry Number: 5607783.3

April 02, 2019

## Certified Sanborn® Map Report



6 Armstrong Road, 4th floor  
Shelton, CT 06484  
Toll Free: 800.352.0050  
[www.edrnet.com](http://www.edrnet.com)

## Certified Sanborn® Map Report

04/02/19

**Site Name:**

114,110 & 203 Holmes Street e  
114,110 & 203 Holmes Street e  
Kansas City, MO 64106  
EDR Inquiry # 5607783.3

**Client Name:**

HG Consult Inc  
10512 North Euclid Ave  
Kansas City, MO 64155  
Contact: David Kocour



The Sanborn Library has been searched by EDR and maps covering the target property location as provided by HG Consult Inc were identified for the years listed below. The Sanborn Library is the largest, most complete collection of fire insurance maps. The collection includes maps from Sanborn, Bromley, Perris & Browne, Hopkins, Barlow, and others. Only Environmental Data Resources Inc. (EDR) is authorized to grant rights for commercial reproduction of maps by the Sanborn Library LLC, the copyright holder for the collection. Results can be authenticated by visiting [www.edrnet.com/sanborn](http://www.edrnet.com/sanborn).

The Sanborn Library is continually enhanced with newly identified map archives. This report accesses all maps in the collection as of the day this report was generated.

### Certified Sanborn Results:

**Certification #** 532D-4EBC-924E

**PO #** NA

**Project** NA

**Maps Provided:**

1969  
1950  
1939  
1909  
1905  
1896



Sanborn® Library search results

Certification #: 532D-4EBC-924E

The Sanborn Library includes more than 1.2 million fire insurance maps from Sanborn, Bromley, Perris & Browne, Hopkins, Barlow and others which track historical property usage in approximately 12,000 American cities and towns. Collections searched:

- ☒ Library of Congress
- ☒ University Publications of America
- ☒ EDR Private Collection

*The Sanborn Library LLC Since 1866™*

### Limited Permission To Make Copies

HG Consult Inc (the client) is permitted to make up to FIVE photocopies of this Sanborn Map transmittal and each fire insurance map accompanying this report solely for the limited use of its customer. No one other than the client is authorized to make copies. Upon request made directly to an EDR Account Executive, the client may be permitted to make a limited number of additional photocopies. This permission is conditioned upon compliance by the client, its customer and their agents with EDR's copyright policy; a copy of which is available upon request.

### Disclaimer - Copyright and Trademark Notice

This Report contains certain information obtained from a variety of public and other sources reasonably available to Environmental Data Resources, Inc. It cannot be concluded from this Report that coverage information for the target and surrounding properties does not exist from other sources. NO WARRANTY EXPRESSED OR IMPLIED, IS MADE WHATSOEVER IN CONNECTION WITH THIS REPORT. ENVIRONMENTAL DATA RESOURCES, INC. SPECIFICALLY DISCLAIMS THE MAKING OF ANY SUCH WARRANTIES, INCLUDING WITHOUT LIMITATION, MERCHANTABILITY OR FITNESS FOR A PARTICULAR USE OR PURPOSE. ALL RISK IS ASSUMED BY THE USER. IN NO EVENT SHALL ENVIRONMENTAL DATA RESOURCES, INC. BE LIABLE TO ANYONE, WHETHER ARISING OUT OF ERRORS OR OMISSIONS, NEGLIGENCE, ACCIDENT OR ANY OTHER CAUSE, FOR ANY LOSS OF DAMAGE, INCLUDING, WITHOUT LIMITATION, SPECIAL, INCIDENTAL, CONSEQUENTIAL, OR EXEMPLARY DAMAGES. ANY LIABILITY ON THE PART OF ENVIRONMENTAL DATA RESOURCES, INC. IS STRICTLY LIMITED TO A REFUND OF THE AMOUNT PAID FOR THIS REPORT. Purchaser accepts this Report "AS IS". Any analyses, estimates, ratings, environmental risk levels or risk codes provided in this Report are provided for illustrative purposes only, and are not intended to provide, nor should they be interpreted as providing any facts regarding, or prediction or forecast of, any environmental risk for any property. Only a Phase I Environmental Site Assessment performed by an environmental professional can provide information regarding the environmental risk for any property. Additionally, the information provided in this Report is not to be construed as legal advice. Copyright 2019 by Environmental Data Resources, Inc. All rights reserved. Reproduction in any media or format, in whole or in part, of any report or map of Environmental Data Resources, Inc., or its affiliates, is prohibited without prior written permission.

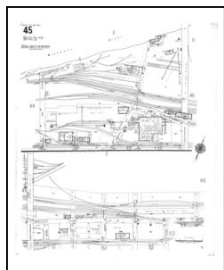
EDR and its logos (including Sanborn and Sanborn Map) are trademarks of Environmental Data Resources, Inc. or its affiliates. All other trademarks used herein are the property of their respective owners.

## Sanborn Sheet Key


This Certified Sanborn Map Report is based upon the following Sanborn Fire Insurance map sheets.



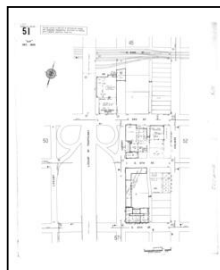
### 1969 Source Sheets



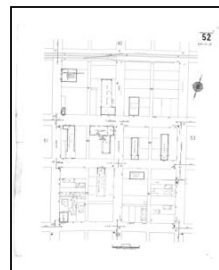
Volume 1, Sheet 45  
1969



Volume 1, Sheet 50  
1969

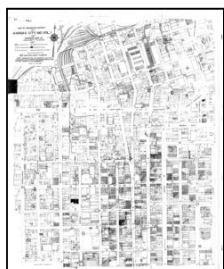


Volume 1, Sheet 51  
1969

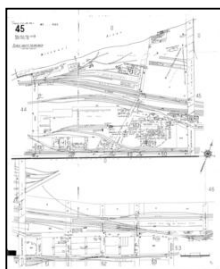


Volume 1, Sheet 52  
1969


### 1950 Source Sheets




Volume 1, Sheet xxx  
1950



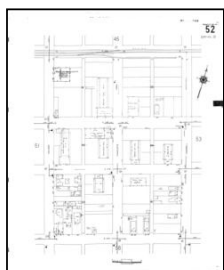
Volume 1, Sheet 45  
1950



Volume 1, Sheet 50  
1950

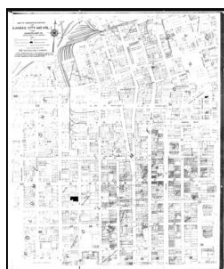


Volume 1, Sheet 51  
1950

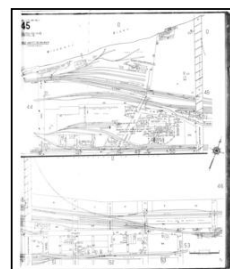


Volume 1, Sheet 52  
1950


### 1939 Source Sheets




Volume 1, Sheet r  
1939



Volume 1, Sheet 45  
1939



Volume 1, Sheet 50  
1939




Volume 1, Sheet 51  
1939

## Sanborn Sheet Key

This Certified Sanborn Map Report is based upon the following Sanborn Fire Insurance map sheets.

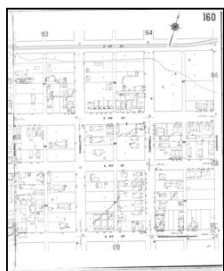


### 1939 Source Sheets



Volume 1, Sheet 52  
1939

### 1909 Source Sheets



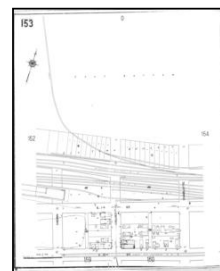
Volume 2, Sheet 160  
1909



Volume 2, Sheet xxxx  
1909



Volume 2, Sheet 152  
1909



Volume 2, Sheet 153  
1909

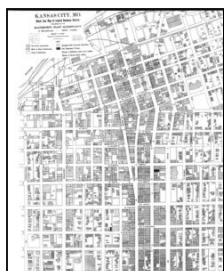


Volume 2, Sheet 159  
1909



Volume 1, Sheet xxxx  
1909

### 1905 Source Sheets



Volume Block\_Line\_Map, Sheet Block\_Line\_Map, Sheet xxxx  
1905



Volume Block\_Line\_Map, Sheet Block\_Line\_Map, Sheet xxxx  
1905

## Sanborn Sheet Key

This Certified Sanborn Map Report is based upon the following Sanborn Fire Insurance map sheets.



### 1896 Source Sheets



Volume 2, Sheet 127  
1896

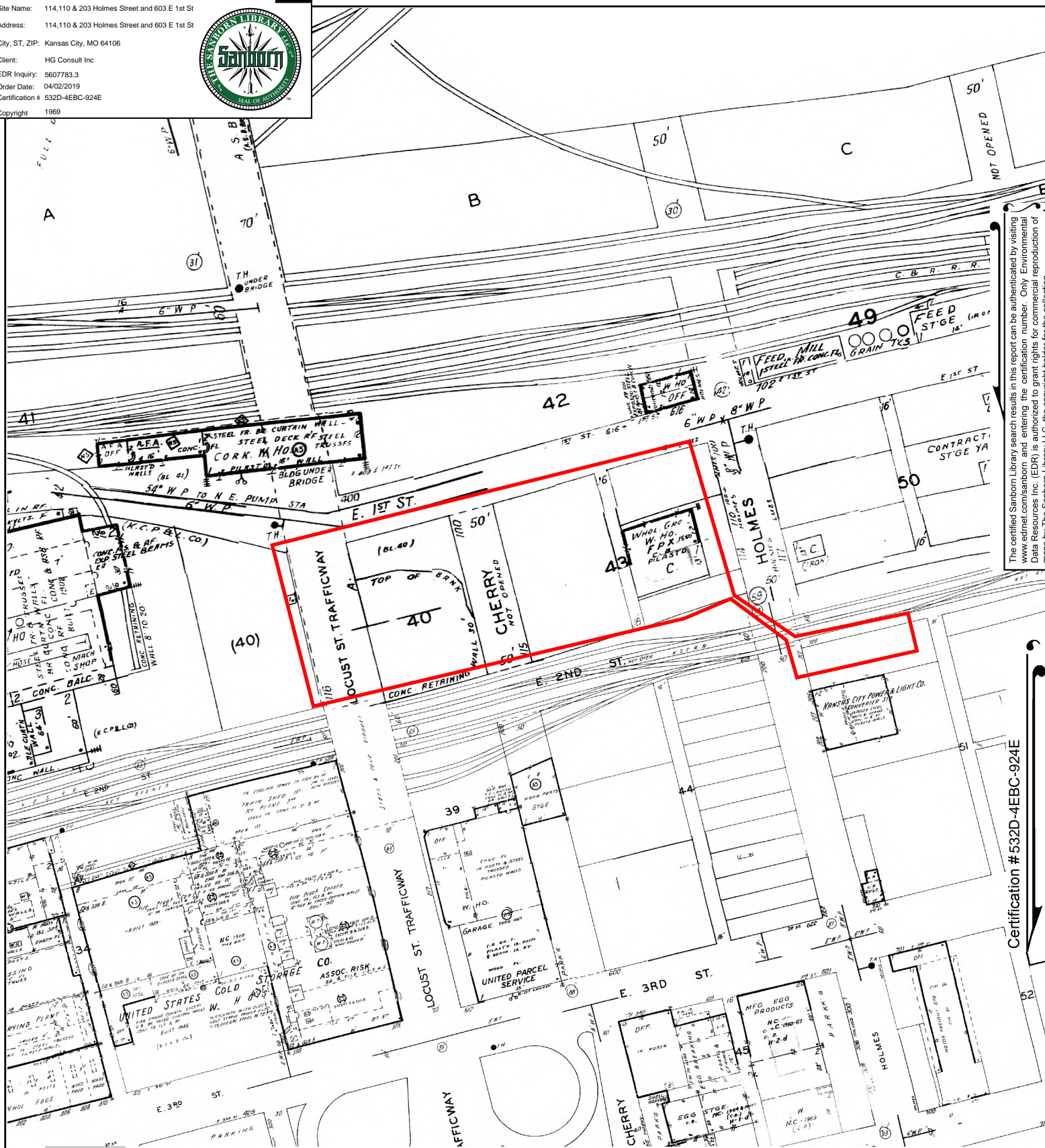


Volume 2, Sheet 128  
1896



Volume 2, Sheet 129  
1896

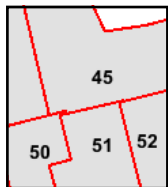
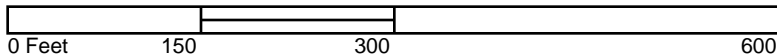
Site Name: 114,110 & 203 Holmes Street and 603 E 1st St  
 Address: 114,110 & 203 Holmes Street and 603 E 1st St  
 City, ST, ZIP: Kansas City, MO 64106  
 Client: HG Consult Inc  
 EDR Inquiry: 5607783.3  
 Order Date: 04/02/2019  
 Certification # 532D-4EBC-924E  
 Copyright: 1969



The certified Sanborn Library search results in this report can be authenticated by visiting [www.edrnet.com/sanborn](http://www.edrnet.com/sanborn) and entering the certification number. Only Environmental Data Resources Inc. (EDR) is authorized to grant rights for commercial reproduction of maps by The Sanborn Library LLC, the copyright holder for the collection.

Certification #532D-4EBC-924E

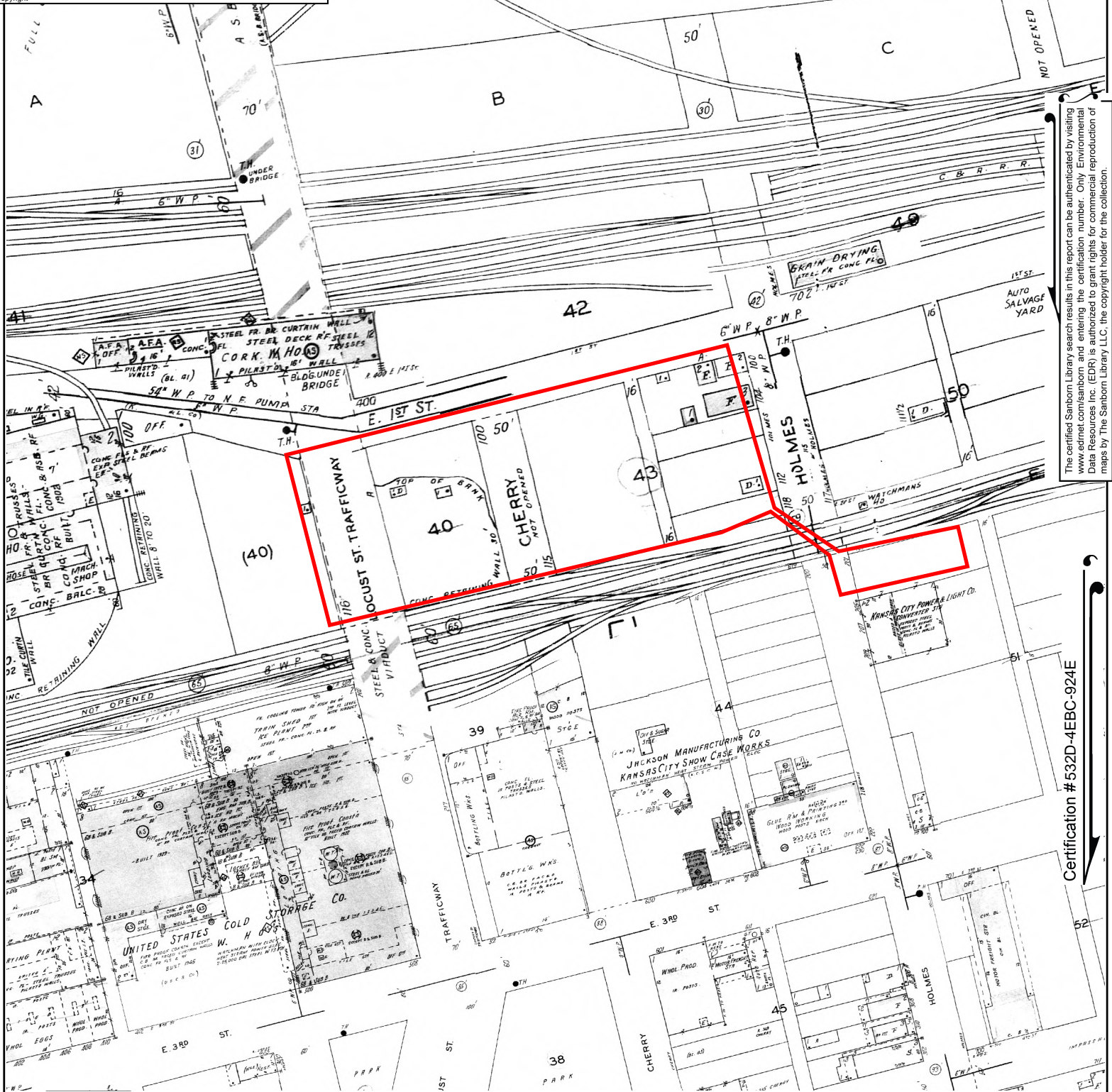
This Certified Sanborn Map combines the following sheets.  
 Outlined areas indicate map sheets within the collection.



Volume 1, Sheet 52  
 Volume 1, Sheet 51  
 Volume 1, Sheet 50  
 Volume 1, Sheet 45



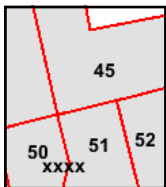
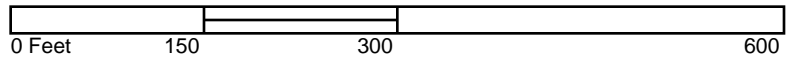
Site Name: 114,110 & 203 Holmes Street and 603 E 1st St  
 Address: 114,110 & 203 Holmes Street and 603 E 1st St  
 City, ST, ZIP: Kansas City, MO 64106  
 Client: HG Consult Inc  
 EDR Inquiry: 5607783.3  
 Order Date: 04/02/2019  
 Certification # 532D-4EBC-924E  
 Copyright: 1950



The certified Sanborn Library search results in this report can be authenticated by visiting [www.edrnet.com/sanborn](http://www.edrnet.com/sanborn) and entering the certification number. Only Environmental Data Resources Inc. (EDR) is authorized to grant rights for commercial reproduction of maps by The Sanborn Library LLC, the copyright holder for the collection.

Certification #532D-4EBC-924E

This Certified Sanborn Map combines the following sheets.  
 Outlined areas indicate map sheets within the collection.

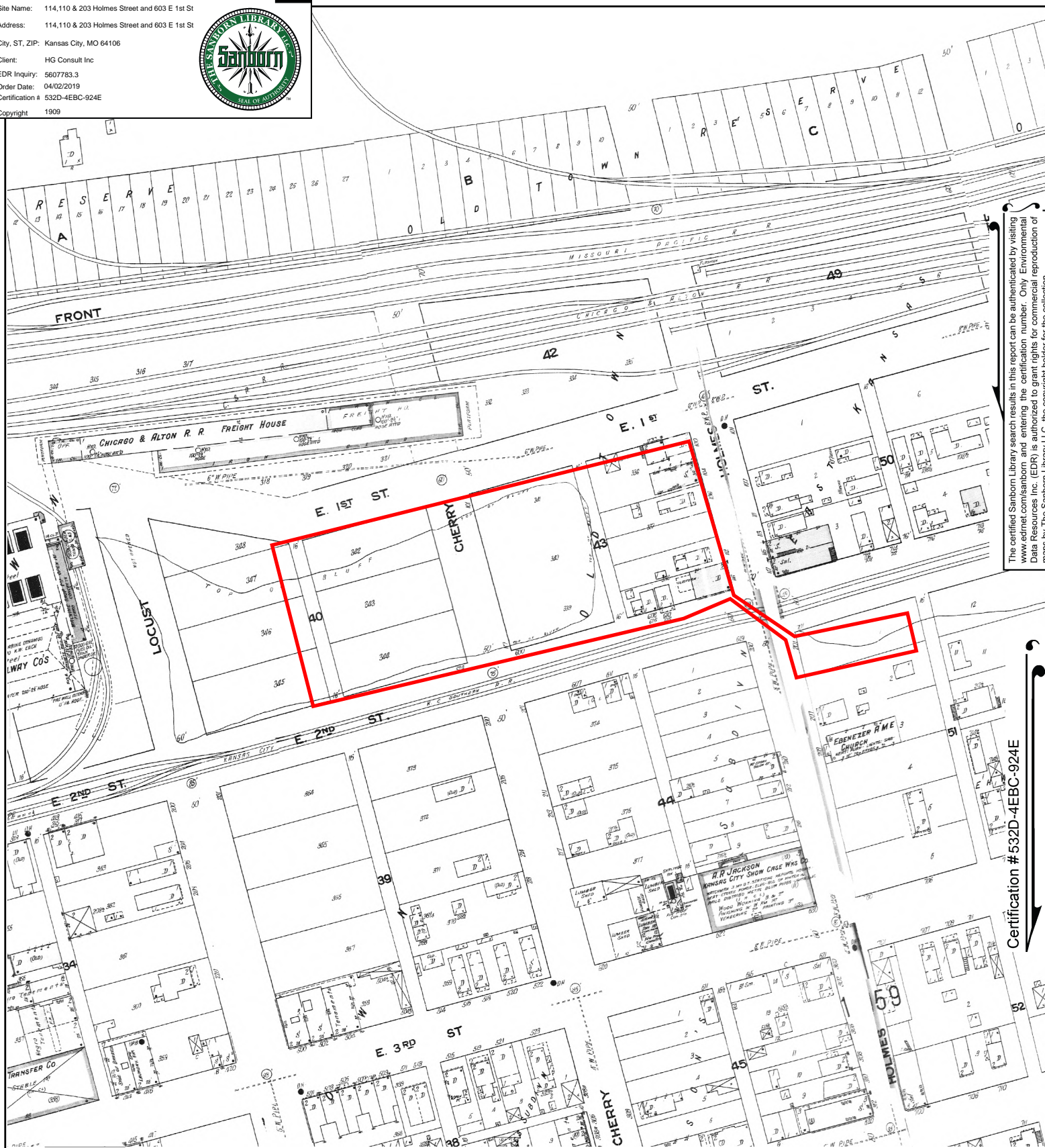


Volume 1, Sheet 52  
 Volume 1, Sheet 51  
 Volume 1, Sheet 50  
 Volume 1, Sheet 45  
 Volume 1, Sheet xxxx





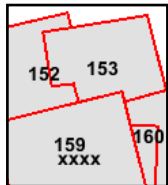
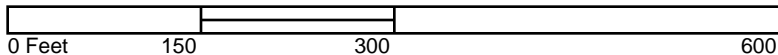
Site Name: 114,110 & 203 Holmes Street and 603 E 1st St  
 Address: 114,110 & 203 Holmes Street and 603 E 1st St  
 City, ST, ZIP: Kansas City, MO 64106  
 Client: HG Consult Inc  
 EDR Inquiry: 5607783.3  
 Order Date: 04/02/2019  
 Certification #: 532D-4EBC-924E  
 Copyright: 1909



The certified Sanborn Library search results in this report can be authenticated by visiting [www.edrnet.com/sanborn](http://www.edrnet.com/sanborn) and entering the certification number. Only Environmental Data Resources Inc. (EDR) is authorized to grant rights for commercial reproduction of maps by The Sanborn Library LLC, the copyright holder for the collection.

Certification #532D-4EBC-924E

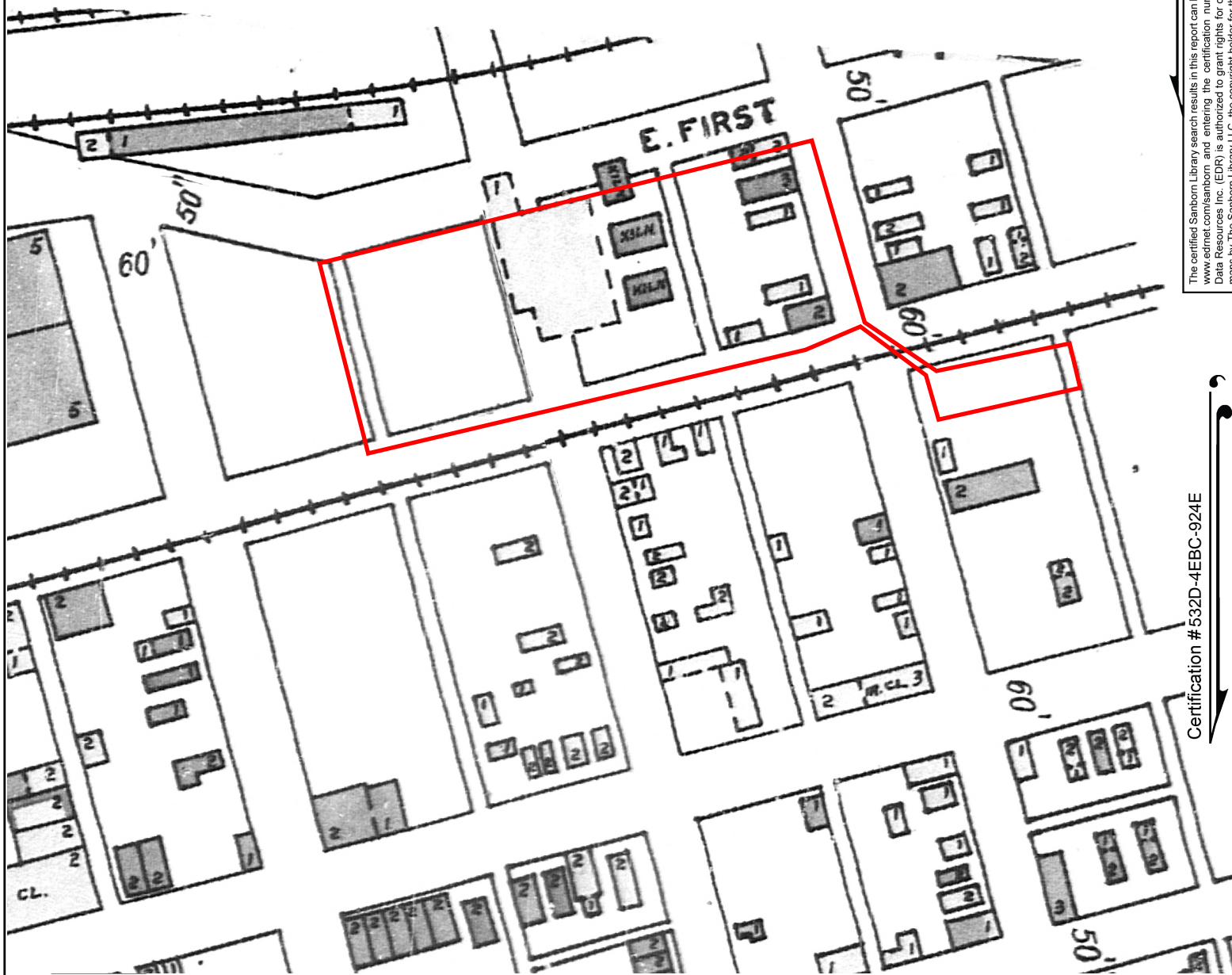
This Certified Sanborn Map combines the following sheets.  
 Outlined areas indicate map sheets within the collection.



Volume 1, Sheet xxxx  
 Volume 2, Sheet 159  
 Volume 2, Sheet 153  
 Volume 2, Sheet 152  
 Volume 2, Sheet xxxx  
 Volume 2, Sheet 160



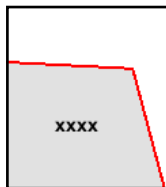
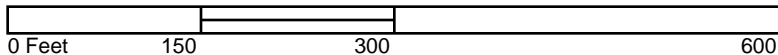
Site Name: 114,110 & 203 Holmes Street and 603 E 1st St  
 Address: 114,110 & 203 Holmes Street and 603 E 1st St  
 City, ST, ZIP: Kansas City, MO 64106  
 Client: HG Consult Inc  
 EDR Inquiry: 5607783.3  
 Order Date: 04/02/2019  
 Certification #: 532D-4EBC-924E  
 Copyright: 1905



The certified Sanborn Library search results in this report can be authenticated by visiting [www.edrnet.com/sanborn](http://www.edrnet.com/sanborn) and entering the certification number. Only Environmental Data Resources Inc. (EDR) is authorized to grant rights for commercial reproduction of maps by The Sanborn Library LLC, the copyright holder for the collection.

Certification #532D-4EBC-924E

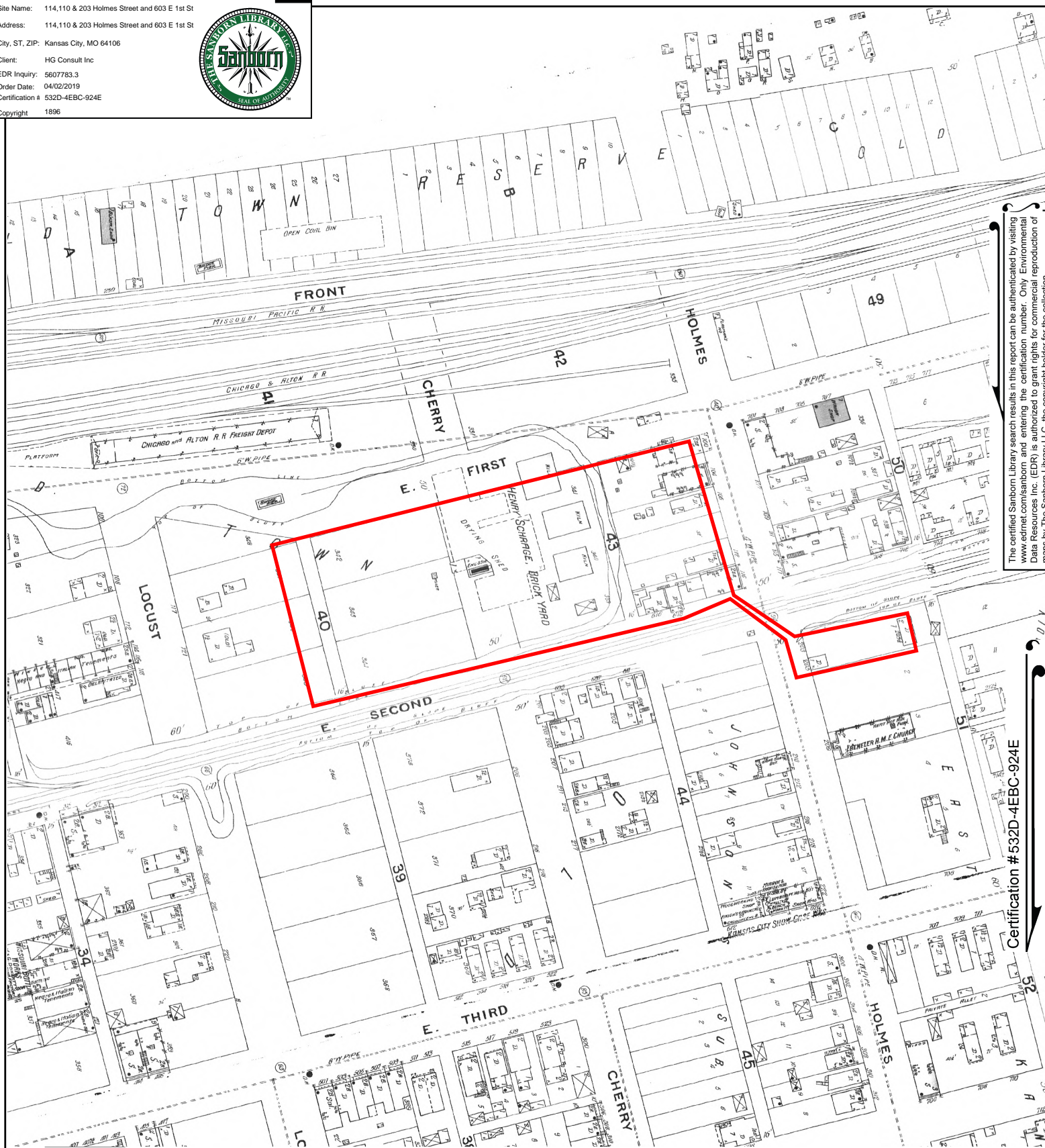
This Certified Sanborn Map combines the following sheets.  
 Outlined areas indicate map sheets within the collection.



Volume Block\_Line\_Map, Sheet xxxx  
 Volume Block\_Line\_Map, Sheet xxxx



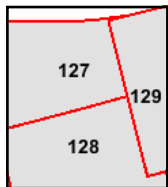
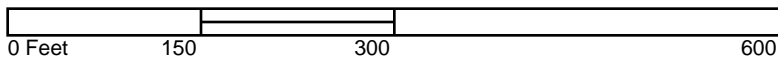
Site Name: 114,110 & 203 Holmes Street and 603 E 1st St  
Address: 114,110 & 203 Holmes Street and 603 E 1st St  
City, ST, ZIP: Kansas City, MO 64106  
Client: HG Consult Inc  
EDR Inquiry: 5607783.3  
Order Date: 04/02/2019  
Certification # 532D-4EBC-924E  
Copyright 1896



The certified Sanborn Library search results in this report can be authenticated by visiting [www.edrnet.com/sanborn](http://www.edrnet.com/sanborn) and entering the certification number. Only Environmental Data Resources Inc. (EDR) is authorized to grant rights for commercial reproduction of maps by The Sanborn Library LLC, the copyright holder for the collection.

Certification #532D-4EBC-924E

This Certified Sanborn Map combines the following sheets.  
Outlined areas indicate map sheets within the collection.



Volume 2, Sheet 129  
Volume 2, Sheet 128  
Volume 2, Sheet 127



## Appendix E – Local Street Directories

**114,110 & 203 Holmes Street and 603 E 1st St**

114,110 & 203 Holmes Street and 603 E 1st St  
Kansas City, MO 64106

Inquiry Number: 5607783.5

April 02, 2019

## The EDR-City Directory Abstract

## TABLE OF CONTENTS

### SECTION

Executive Summary

Findings

City Directory Images

***Thank you for your business.***

Please contact EDR at 1-800-352-0050  
with any questions or comments.

### **Disclaimer - Copyright and Trademark Notice**

This Report contains certain information obtained from a variety of public and other sources reasonably available to Environmental Data Resources, Inc. It cannot be concluded from this Report that coverage information for the target and surrounding properties does not exist from other sources. **NO WARRANTY EXPRESSED OR IMPLIED, IS MADE WHATSOEVER IN CONNECTION WITH THIS REPORT. ENVIRONMENTAL DATA RESOURCES, INC. SPECIFICALLY DISCLAIMS THE MAKING OF ANY SUCH WARRANTIES, INCLUDING WITHOUT LIMITATION, MERCHANTABILITY OR FITNESS FOR A PARTICULAR USE OR PURPOSE. ALL RISK IS ASSUMED BY THE USER. IN NO EVENT SHALL ENVIRONMENTAL DATA RESOURCES, INC. BE LIABLE TO ANYONE, WHETHER ARISING OUT OF ERRORS OR OMISSIONS, NEGLIGENCE, ACCIDENT OR ANY OTHER CAUSE, FOR ANY LOSS OR DAMAGE, INCLUDING, WITHOUT LIMITATION, SPECIAL, INCIDENTAL, CONSEQUENTIAL, OR EXEMPLARY DAMAGES. ANY LIABILITY ON THE PART OF ENVIRONMENTAL DATA RESOURCES, INC. IS STRICTLY LIMITED TO A REFUND OF THE AMOUNT PAID FOR THIS REPORT.** Purchaser accepts this Report "AS IS". Any analyses, estimates, ratings, environmental risk levels or risk codes provided in this Report are provided for illustrative purposes only, and are not intended to provide, nor should they be interpreted as providing any facts regarding, or prediction or forecast of, any environmental risk for any property. Only a Phase I Environmental Site Assessment performed by an environmental professional can provide information regarding the environmental risk for any property. Additionally, the information provided in this Report is not to be construed as legal advice.

Copyright 2017 by Environmental Data Resources, Inc. All rights reserved. Reproduction in any media or format, in whole or in part, of any report or map of Environmental Data Resources, Inc. or its affiliates is prohibited without prior written permission.

EDR and its logos (including Sanborn and Sanborn Map) are trademarks of Environmental Data Resources, Inc. or its affiliates. All other trademarks used herein are the property of their respective owners.

## EXECUTIVE SUMMARY

### DESCRIPTION

Environmental Data Resources, Inc.'s (EDR) City Directory Abstract is a screening tool designed to assist environmental professionals in evaluating potential liability on a target property resulting from past activities. EDR's City Directory Abstract includes a search and abstract of available city directory data. For each address, the directory lists the name of the corresponding occupant at five year intervals.

Business directories including city, cross reference and telephone directories were reviewed, if available, at approximately five year intervals for the years spanning 1909 through 2014. This report compiles information gathered in this review by geocoding the latitude and longitude of properties identified and gathering information about properties within 660 feet of the target property.

A summary of the information obtained is provided in the text of this report.

### RECORD SOURCES

EDR's Digital Archive combines historical directory listings from sources such as Cole Information and Dun & Bradstreet. These standard sources of property information complement and enhance each other to provide a more comprehensive report.

EDR is licensed to reproduce certain City Directory works by the copyright holders of those works. The purchaser of this EDR City Directory Report may include it in report(s) delivered to a customer. Reproduction of City Directories without permission of the publisher or licensed vendor may be a violation of copyright.



### RESEARCH SUMMARY

The following research sources were consulted in the preparation of this report. An "X" indicates where information was identified in the source and provided in this report.

<u>Year</u>	<u>Source</u>	<u>TP</u>	<u>Adjoining</u>	<u>Text Abstract</u>	<u>Source Image</u>
2014	EDR Digital Archive	-	X	X	-
	EDR Digital Archive	X	X	X	-
2010	EDR Digital Archive	-	X	X	-
	EDR Digital Archive	X	X	X	-
2006	Cole Information Services	-	X	X	-
	Cole Information Services	X	X	X	-
2000	R. L. Polk Co. Publishers	-	X	X	X
	R. L. Polk Co. Publishers	X	X	X	X
1995	Cole Publications	-	X	X	-
	Cole Publications	X	X	X	-
1990	R. L. Polk Co.	-	X	X	X
	R. L. Polk Co.	X	X	X	X

## EXECUTIVE SUMMARY

<u>Year</u>	<u>Source</u>	<u>TP</u>	<u>Adjoining</u>	<u>Text Abstract</u>	<u>Source Image</u>
1985	R. L. Polk and Co.	-	X	X	X
	R. L. Polk and Co.	X	X	X	X
1980	R. L. Polk Co., Publishers	-	X	X	X
	R. L. Polk Co., Publishers	X	X	X	X
1975	R. L. Polk Co.	-	X	X	X
	R. L. Polk Co.	X	X	X	X
1970	R. L. Polk Co.	-	X	X	X
	R. L. Polk Co.	X	X	X	X
1966	R. L. Polk and Co.	-	X	X	X
	R. L. Polk and Co.	X	X	X	X
1961	R. L. Polk Co.	-	X	X	X
	R. L. Polk Co.	X	X	X	X
1956	R. L. Polk Co.	-	X	X	X
1951	R. L. Polk Co.	-	X	X	X
1945	Gate City Directory Co.	-	X	X	X
1940	Gate City Directory Co.	-	X	X	X
1935	Gate City Directory Co.	-	X	X	X
1930	Gate City Directory Co., Publishers	-	X	X	X
1925	Gate City Directory Co.	-	X	X	X
1920	Gate City Directory Co.	-	X	X	X
1909	Gould Directory Co.	-	-	-	-

## **RECORD SOURCES**

EDR's Digital Archive combines historical directory listings from sources such as Cole Information and Dun & Bradstreet. These standard sources of property information complement and enhance each other to provide a more comprehensive report.

EDR is licensed to reproduce certain City Directory works by the copyright holders of those works. The purchaser of this EDR City Directory Report may include it in report(s) delivered to a customer. Reproduction of City Directories without permission of the publisher or licensed vendor may be a violation of copyright.

Data by

*info*USA®

Copyright©2008  
All Rights Reserved

## FINDINGS

### TARGET PROPERTY INFORMATION

#### ADDRESS

114,110 & 203 Holmes Street and 603 E 1st St  
Kansas City, MO 64106

#### FINDINGS DETAIL

Target Property research detail.

#### HOLMES

##### 114 HOLMES

<u>Year</u>	<u>Uses</u>	<u>Source</u>
1995	G Robertson	Cole Publications

#### HOLMES RD

##### 110 HOLMES RD

<u>Year</u>	<u>Uses</u>	<u>Source</u>	
1990	Penfold N Mrs	R. L. Polk Co.	Image pg. A15

##### 114 HOLMES RD

<u>Year</u>	<u>Uses</u>	<u>Source</u>	
1990	Larkin Robt	R. L. Polk Co.	Image pg. A15

##### 203 HOLMES RD

<u>Year</u>	<u>Uses</u>	<u>Source</u>	
1990	Mattson Ellen	R. L. Polk Co.	Image pg. A17
	Vacant	R. L. Polk Co.	Image pg. A17

#### HOLMES ST

##### 110 HOLMES ST

<u>Year</u>	<u>Uses</u>	<u>Source</u>	
2006	Building	Cole Information Services	
	Olson Foundation Repair	Cole Information Services	
	Olson Quality Contractors Llc	Cole Information Services	
	Skyline Roofing Inc	Cole Information Services	
1990	Vacant	R. L. Polk Co.	Image pg. A20
1985	R & S Sales Co salvage	R. L. Polk and Co.	Image pg. A28
1980	Mitchell Sales Co salvage	R. L. Polk Co., Publishers	Image pg. A32

## FINDINGS

<u>Year</u>	<u>Uses</u>	<u>Source</u>	
1975	Roberts Sales Co salvage	R. L. Polk Co.	Image pg. A36
1970	ROBERTS SALES CO SALVAGE	R. L. Polk Co.	Image pg. A40
1966	RAILROAD SALVAGE V	R. L. Polk and Co.	Image pg. A46
	ROBERTS SALES CO INC	R. L. Polk and Co.	Image pg. A46

### Holmes St

#### 114 Holmes St

<u>Year</u>	<u>Uses</u>	<u>Source</u>
2014	ROBERTSON GARY	EDR Digital Archive
2010	ROBERTSON GARY	EDR Digital Archive

### HOLMES ST

#### 114 HOLMES ST

<u>Year</u>	<u>Uses</u>	<u>Source</u>	
2006	Etd	Cole Information Services	
2000	ETD elec rpr	R. L. Polk Co. Publishers	Image pg. A1
	Robertson G	R. L. Polk Co. Publishers	Image pg. A1
1990	Vacant	R. L. Polk Co.	Image pg. A20
1985	& structural repair	R. L. Polk and Co.	Image pg. A28
	Seep Stop Of The Midwest foundation	R. L. Polk and Co.	Image pg. A28
1980	Farmer Asphalt Paving Co	R. L. Polk Co., Publishers	Image pg. A32
	Silverleaf Plants	R. L. Polk Co., Publishers	Image pg. A32
1975	Pottery Plus Co	R. L. Polk Co.	Image pg. A36
1966	BEACON AUTO RADIATOR CO	R. L. Polk and Co.	Image pg. A46
1961	Whitlow Sheet Metal Works	R. L. Polk Co.	Image pg. A52

## FINDINGS

### ADJOINING PROPERTY DETAIL

The following Adjoining Property addresses were researched for this report. Detailed findings are provided for each address.

#### 1ST

##### **700 1ST**

<u>Year</u>	<u>Uses</u>	<u>Source</u>
1995	E F Graves	Cole Publications

#### 1ST E

##### **400 1ST E**

<u>Year</u>	<u>Uses</u>	<u>Source</u>	
1956	Armstrong Cork Co whse	R. L. Polk Co.	Image pg. A56
1951	Armstrong Cork Co whse	R. L. Polk Co.	Image pg. A61
1945	Wayne Alex Co paper stock	Gate City Directory Co.	Image pg. A65
1940	Wayne Alex Co paper stock	Gate City Directory Co.	Image pg. A68
1935	paper	Gate City Directory Co.	Image pg. A72
	Wayne Alex Co waste	Gate City Directory Co.	Image pg. A72
1930	Wayne Alex Co waste paper	Gate City Directory Co., Publishers	Image pg. A75

##### **600 1ST E**

<u>Year</u>	<u>Uses</u>	<u>Source</u>	
1930	Vacant	Gate City Directory Co., Publishers	Image pg. A75

##### **616 1ST E**

<u>Year</u>	<u>Uses</u>	<u>Source</u>	
1956	Mc Gebee Co dehydrating	R. L. Polk Co.	Image pg. A56
	Central Feed & Grain Co	R. L. Polk Co.	Image pg. A56
	equip	R. L. Polk Co.	Image pg. A56

##### **620 1ST E**

<u>Year</u>	<u>Uses</u>	<u>Source</u>	
1935	Alton RR yd clks office	Gate City Directory Co.	Image pg. A72

##### **801 1ST E**

<u>Year</u>	<u>Uses</u>	<u>Source</u>	
1945	Tussey Henry	Gate City Directory Co.	Image pg. A65
1940	Tussey Henry	Gate City Directory Co.	Image pg. A68

## FINDINGS

### 807 1ST E

<u>Year</u>	<u>Uses</u>	<u>Source</u>	
1945	Reinking John	Gate City Directory Co.	Image pg. A65

### 809 1ST E

<u>Year</u>	<u>Uses</u>	<u>Source</u>	
1945	Yoakum John	Gate City Directory Co.	Image pg. A65
1930	Vacant	Gate City Directory Co., Publishers	Image pg. A75

### 813 1ST E

<u>Year</u>	<u>Uses</u>	<u>Source</u>	
1930	Vacant	Gate City Directory Co., Publishers	Image pg. A75

### 815 1ST E

<u>Year</u>	<u>Uses</u>	<u>Source</u>	
1951	White Ira	R. L. Polk Co.	Image pg. A61
1920	Wm Willis	Gate City Directory Co.	Image pg. A83

### 817 1ST E

<u>Year</u>	<u>Uses</u>	<u>Source</u>	
1940	Reed C Alf	Gate City Directory Co.	Image pg. A68
1935	Reed C Alf	Gate City Directory Co.	Image pg. A72
1930	Reed Alf	Gate City Directory Co., Publishers	Image pg. A75
1920	Frank Mc Kay	Gate City Directory Co.	Image pg. A83
	Jos Davis	Gate City Directory Co.	Image pg. A83

### 818 1ST E

<u>Year</u>	<u>Uses</u>	<u>Source</u>	
1935	Studna Morris horse and mule mkt	Gate City Directory Co.	Image pg. A72
		Gate City Directory Co.	Image pg. A72

### 819 1ST E

<u>Year</u>	<u>Uses</u>	<u>Source</u>	
1951	Vacant	R. L. Polk Co.	Image pg. A61
1940	Eve John F	Gate City Directory Co.	Image pg. A68
1935	Spick Jacob	Gate City Directory Co.	Image pg. A72
	Puckett Cyrus	Gate City Directory Co.	Image pg. A72
1930	Vacant	Gate City Directory Co., Publishers	Image pg. A75

### 821 1ST E

<u>Year</u>	<u>Uses</u>	<u>Source</u>	
1945	Puckett Simon	Gate City Directory Co.	Image pg. A65

## FINDINGS

<u>Year</u>	<u>Uses</u>	<u>Source</u>	
1940	rear Puckett Cyrus	Gate City Directory Co.	Image pg. A68
	Vacant	Gate City Directory Co.	Image pg. A68
1935	Taylor Elmer	Gate City Directory Co.	Image pg. A72
	Carnes Henry	Gate City Directory Co.	Image pg. A72
	White Frank	Gate City Directory Co.	Image pg. A72
1930	Vacant	Gate City Directory Co., Publishers	Image pg. A75

### 827 1ST E

<u>Year</u>	<u>Uses</u>	<u>Source</u>	
1930	Vacant	Gate City Directory Co., Publishers	Image pg. A75

### 1ST ST E

#### 400 1ST ST E

<u>Year</u>	<u>Uses</u>	<u>Source</u>	
1985	equip	R. L. Polk and Co.	Image pg. A29
	L & D Equipment Sales Co storage	R. L. Polk and Co.	Image pg. A29
1980	Vacant	R. L. Polk Co., Publishers	Image pg. A33
1975	Standard Asbestos Factory Plant No	R. L. Polk Co.	Image pg. A37
1970	STANDARD ASBESTOS FACTORY PLANT NO	R. L. Polk Co.	Image pg. A41
1966	VACANT	R. L. Polk and Co.	Image pg. A47
1961	Corp whse	R. L. Polk Co.	Image pg. A53
	Armstrong Contracting & Supply	R. L. Polk Co.	Image pg. A53

#### 600 1ST ST E

<u>Year</u>	<u>Uses</u>	<u>Source</u>	
1985	Dock	R. L. Polk and Co.	Image pg. A29
	Illinois Central Gulf R R Loading	R. L. Polk and Co.	Image pg. A29
1980	Dock	R. L. Polk Co., Publishers	Image pg. A33
	Illinois Central Gulf R R Loading	R. L. Polk Co., Publishers	Image pg. A33

#### 605 1ST ST E

<u>Year</u>	<u>Uses</u>	<u>Source</u>	
1985	K C Power & Light Co	R. L. Polk and Co.	Image pg. A29
	CherryTerminal Sta	R. L. Polk and Co.	Image pg. A29

#### 616 1ST ST E

<u>Year</u>	<u>Uses</u>	<u>Source</u>	
1985	Central Feed And Grain whse	R. L. Polk and Co.	Image pg. A29
1980	Central Feed And Grain	R. L. Polk Co., Publishers	Image pg. A33

## FINDINGS

<u>Year</u>	<u>Uses</u>	<u>Source</u>	
1980	Vacant	R. L. Polk Co., Publishers	Image pg. A33
1975	Central Feed & Grain Co	R. L. Polk Co.	Image pg. A37
	Central Auction & Liquidation	R. L. Polk Co.	Image pg. A37
	Services	R. L. Polk Co.	Image pg. A37
1970	CENTRAL FEED 0 GRAIN CO	R. L. Polk Co.	Image pg. A41
1966	CENTRAL FEED & GRAIN CO	R. L. Polk and Co.	Image pg. A47
1961	Central Feed & Grain Co	R. L. Polk Co.	Image pg. A53

### 721 1ST ST E

<u>Year</u>	<u>Uses</u>	<u>Source</u>	
1980	Atlas Excavating Co	R. L. Polk Co., Publishers	Image pg. A33
1975	Atlas Excavating Co	R. L. Polk Co.	Image pg. A37
1970	ATLAS EXCAVATING CO	R. L. Polk Co.	Image pg. A41
1966	ATLAS EXCAVATING CO	R. L. Polk and Co.	Image pg. A47
1961	Atlas Excavating Co	R. L. Polk Co.	Image pg. A53

### 3RD

#### 601 3RD

<u>Year</u>	<u>Uses</u>	<u>Source</u>
1995	Monark Egg Corp	Cole Publications
	Monark Egg Corp	Cole Publications
	Monark Egg Corp	Cole Publications

#### 700 3RD

<u>Year</u>	<u>Uses</u>	<u>Source</u>
1995	Caddy Shack	Cole Publications

#### 701 3RD

<u>Year</u>	<u>Uses</u>	<u>Source</u>
1995	C & W Wholesl Sply	Cole Publications
	1st Choice Siding	Cole Publications

#### 720 3RD

<u>Year</u>	<u>Uses</u>	<u>Source</u>
1995	Patent Scaffolding	Cole Publications

## FINDINGS

### **3RD E**

#### **600 3RD E**

<b><u>Year</u></b>	<b><u>Uses</u></b>	<b><u>Source</u></b>	
1920	600 20 A R Jackson Kansas City	Gate City Directory Co.	Image pg. A84

#### **601 3RD E**

<b><u>Year</u></b>	<b><u>Uses</u></b>	<b><u>Source</u></b>	
1956	601 11 Monark Egg Corp	R. L. Polk Co.	Image pg. A57
1951	601 11 Monark Egg Corp	R. L. Polk Co.	Image pg. A62
1945	Monark Egg Corp	Gate City Directory Co.	Image pg. A65
1940	601 11 Monark Egg Corp	Gate City Directory Co.	Image pg. A69
1935	601 11 Monark Egg Corp	Gate City Directory Co.	Image pg. A72
1930	Gargatto Chas billiards	Gate City Directory Co., Publishers	Image pg. A75
1920	Sami Moley soft drinks	Gate City Directory Co.	Image pg. A84

#### **611 3RD E**

<b><u>Year</u></b>	<b><u>Uses</u></b>	<b><u>Source</u></b>	
1956	601 11 Monark Egg Corp	R. L. Polk Co.	Image pg. A57
1951	Mid Central Egg Products Inc	R. L. Polk Co.	Image pg. A62
	601 11 Monark Egg Corp	R. L. Polk Co.	Image pg. A62
1945	Holdcroft Transportation Co	Gate City Directory Co.	Image pg. A65
	Monark Egg Products Co	Gate City Directory Co.	Image pg. A65
	Monark Egg Corp	Gate City Directory Co.	Image pg. A65
1940	Southern Mo Transit Lines	Gate City Directory Co.	Image pg. A69
	Southern Transit Lines	Gate City Directory Co.	Image pg. A69
	Blowers Transfer Co	Gate City Directory Co.	Image pg. A69
	601 11 Monark Egg Corp	Gate City Directory Co.	Image pg. A69
	K C III Express	Gate City Directory Co.	Image pg. A69
1935	601 11 Monark Egg Corp	Gate City Directory Co.	Image pg. A72
1930	Cook Edwin J	Gate City Directory Co., Publishers	Image pg. A75
1920	Lulu Wilson	Gate City Directory Co.	Image pg. A84

#### **620 3RD E**

<b><u>Year</u></b>	<b><u>Uses</u></b>	<b><u>Source</u></b>	
1920	Show Case Works	Gate City Directory Co.	Image pg. A84
	600 20 A R Jackson Kansas City	Gate City Directory Co.	Image pg. A84

#### **622 3RD E**

<b><u>Year</u></b>	<b><u>Uses</u></b>	<b><u>Source</u></b>	
1956	Jackson A R KC Show	R. L. Polk Co.	Image pg. A57

## FINDINGS

<u>Year</u>	<u>Uses</u>	<u>Source</u>	
1956	Case Works Co Inc	R. L. Polk Co.	Image pg. A57
	Jackson Mfg Co cabt mkrs	R. L. Polk Co.	Image pg. A57
1951	Case Works Co Inc	R. L. Polk Co.	Image pg. A62
	Jackson A R K C Show	R. L. Polk Co.	Image pg. A62
	Jackson Mfg Co woodworkers	R. L. Polk Co.	Image pg. A62
1945	Jackson Mfg Co woodwks	Gate City Directory Co.	Image pg. A65
1940	Jackson A R K C Show Case Wks	Gate City Directory Co.	Image pg. A69
1935	Jackson A R K C Show	Gate City Directory Co.	Image pg. A72
	Case Wks Co	Gate City Directory Co.	Image pg. A72
1930	Jackson A R K C Show Case Wks Co	Gate City Directory Co., Publishers	Image pg. A75

### 700 3RD E

<u>Year</u>	<u>Uses</u>	<u>Source</u>	
1956	Town Topic Sanidwich	R. L. Polk Co.	Image pg. A57

### 701 3RD E

<u>Year</u>	<u>Uses</u>	<u>Source</u>	
1956	Inc br	R. L. Polk Co.	Image pg. A57
	Campbell 66 Express	R. L. Polk Co.	Image pg. A57
1951	Campbell 66 Express	R. L. Polk Co.	Image pg. A62

### 711 3RD E

<u>Year</u>	<u>Uses</u>	<u>Source</u>	
1920	Clyde Davis	Gate City Directory Co.	Image pg. A84

### 714 3RD E

<u>Year</u>	<u>Uses</u>	<u>Source</u>	
1930	Vacant	Gate City Directory Co., Publishers	Image pg. A75
1920	Ralph Lawson	Gate City Directory Co.	Image pg. A84

### 720 3RD E

<u>Year</u>	<u>Uses</u>	<u>Source</u>	
1956	Wheelock Bros Inc trans	R. L. Polk Co.	Image pg. A57
1951	trans line	R. L. Polk Co.	Image pg. A62
	Wheelock Bros Inc	R. L. Polk Co.	Image pg. A62
1920	Elmer Hauser	Gate City Directory Co.	Image pg. A84

## FINDINGS

### **3RD ST E**

#### **600 3RD ST E**

<b><u>Year</u></b>	<b><u>Uses</u></b>	<b><u>Source</u></b>	
1980	Holmes Drywall Supply Inc Retail Entrance	R. L. Polk Co., Publishers	Image pg. A33

#### **601 3RD ST E**

<b><u>Year</u></b>	<b><u>Uses</u></b>	<b><u>Source</u></b>	
1990	Monark Egg Corp	R. L. Polk Co.	Image pg. A21
1985	Monark Egg Corp	R. L. Polk and Co.	Image pg. A29
1980	Monark Egg Corp	R. L. Polk Co., Publishers	Image pg. A33
1975	Monark Egg Corp	R. L. Polk Co.	Image pg. A37
1970	MONARK EGG CORP WHOLI	R. L. Polk Co.	Image pg. A41
1966	MONARK EGG CORP WHOL	R. L. Polk and Co.	Image pg. A48
1961	601 11 Monark Egg Corp	R. L. Polk Co.	Image pg. A53
1925	Chas Gorgotta restr	Gate City Directory Co.	Image pg. A79

#### **605 3RD ST E**

<b><u>Year</u></b>	<b><u>Uses</u></b>	<b><u>Source</u></b>	
1980	Monark Egg Corp plant	R. L. Polk Co., Publishers	Image pg. A33
1975	Monark Egg Corp stge	R. L. Polk Co.	Image pg. A37
1970	UNITED STATES COLD STORAGE	R. L. Polk Co.	Image pg. A42
	MONARK EGG CORP STGE	R. L. Polk Co.	Image pg. A41
1966	MONARK EGG CORP STGE	R. L. Polk and Co.	Image pg. A48

#### **611 3RD ST E**

<b><u>Year</u></b>	<b><u>Uses</u></b>	<b><u>Source</u></b>	
1961	601 11 Monark Egg Corp	R. L. Polk Co.	Image pg. A53

#### **622 3RD ST E**

<b><u>Year</u></b>	<b><u>Uses</u></b>	<b><u>Source</u></b>	
1961	Jackson Mfg Co Inc cabt mkrs	R. L. Polk Co.	Image pg. A53
1925	A R Jackson K C Show Case Wks Co	Gate City Directory Co.	Image pg. A79

#### **700 3RD ST E**

<b><u>Year</u></b>	<b><u>Uses</u></b>	<b><u>Source</u></b>	
1990	Stradas Deli & Pub	R. L. Polk Co.	Image pg. A21
1985	Papa Petes Deli And Pub	R. L. Polk and Co.	Image pg. A29
1980	Papa Peach Deli And Pub	R. L. Polk Co., Publishers	Image pg. A33
1975	Vacant	R. L. Polk Co.	Image pg. A37

## FINDINGS

<u>Year</u>	<u>Uses</u>	<u>Source</u>	
1970	LEES COFFEE SHOP	R. L. Polk Co.	Image pg. A42
1966	LEES COFFEE SHOP RESTR	R. L. Polk and Co.	Image pg. A48
1961	Town Topic Sandwich Shop	R. L. Polk Co.	Image pg. A53

### 701 3RD ST E

<u>Year</u>	<u>Uses</u>	<u>Source</u>	
1990	C & W Wholesale Supply Inc bldg mati	R. L. Polk Co.	Image pg. A21
1985	improvement	R. L. Polk and Co.	Image pg. A29
	C & W Wholesale Supply Inc home	R. L. Polk and Co.	Image pg. A29
1980	C & W Wholesale Supply	R. L. Polk Co., Publishers	Image pg. A33
1975	Church Hill Truck Lines	R. L. Polk Co.	Image pg. A37
1970	TRANS AMERICAN FREIGHT	R. L. Polk Co.	Image pg. A42
	LINES INC	R. L. Polk Co.	Image pg. A42
1966	TRANS AMERICAN FREIGHT	R. L. Polk and Co.	Image pg. A48
	LINES INC	R. L. Polk and Co.	Image pg. A48
1961	Transamerican Freight Lines Inc	R. L. Polk Co.	Image pg. A53

### 714 3RD ST E

<u>Year</u>	<u>Uses</u>	<u>Source</u>	
1925	Campbell Coston	Gate City Directory Co.	Image pg. A79

### 720 3RD ST E

<u>Year</u>	<u>Uses</u>	<u>Source</u>	
1990	WEST OF HIGHLAND AV	R. L. Polk Co.	Image pg. A21
	OF LYDIA AV AND BLK	R. L. Polk Co.	Image pg. A21
	NOT OPEN 1 BLK EAST	R. L. Polk Co.	Image pg. A21
	AV AND LYDIA	R. L. Polk Co.	Image pg. A21
	NOT OPEN BET TROOST	R. L. Polk Co.	Image pg. A21
	Patents Scaffolding	R. L. Polk Co.	Image pg. A21
1985	WEST OF HIGHLAND AV	R. L. Polk and Co.	Image pg. A29
	OF LYDIA AV AND A BLK	R. L. Polk and Co.	Image pg. A29
	NOT OPEN 1 BLK EAST	R. L. Polk and Co.	Image pg. A29
	Corp	R. L. Polk and Co.	Image pg. A29
	Patent Scaffolding Div Of Harsco	R. L. Polk and Co.	Image pg. A29
1980	Vacant	R. L. Polk Co., Publishers	Image pg. A33
	Vacant	R. L. Polk Co., Publishers	Image pg. A33
1975	Eastern Express Inc	R. L. Polk Co.	Image pg. A37
1970	EASTERN EXPRESS INC	R. L. Polk Co.	Image pg. A42
1966	WHEELOCK BROTHERS INC FRT	R. L. Polk and Co.	Image pg. A48

## FINDINGS

<u>Year</u>	<u>Uses</u>	<u>Source</u>	
1966	TRAIN LINE	R. L. Polk and Co.	Image pg. A48
1961	Wheelock Brow Inc trans line	R. L. Polk Co.	Image pg. A53

### CHARLOTTE

#### 300 CHARLOTTE

<u>Year</u>	<u>Uses</u>	<u>Source</u>	
1995	Allied Callaway	Cole Publications	
	Allied Callaway	Cole Publications	
1956	Red Ball Transfer Co	R. L. Polk Co.	Image pg. A58

#### 301 CHARLOTTE

<u>Year</u>	<u>Uses</u>	<u>Source</u>	
1930	Vacant	Gate City Directory Co., Publishers	Image pg. A76
1920	Mabel Garner	Gate City Directory Co.	Image pg. A85
	Lula Mc Farland	Gate City Directory Co.	Image pg. A85

#### 311 CHARLOTTE

<u>Year</u>	<u>Uses</u>	<u>Source</u>	
1956	Toedebusca Transfer Inc	R. L. Polk Co.	Image pg. A58

### CHARLOTTE ST

#### 1 CHARLOTTE ST

<u>Year</u>	<u>Uses</u>	<u>Source</u>	
1990	Vacant	R. L. Polk Co.	Image pg. A22

#### 2 CHARLOTTE ST

<u>Year</u>	<u>Uses</u>	<u>Source</u>	
1990	Slaughter	R. L. Polk Co.	Image pg. A22

#### 3 CHARLOTTE ST

<u>Year</u>	<u>Uses</u>	<u>Source</u>	
1990	Smith	R. L. Polk Co.	Image pg. A22

#### 4 CHARLOTTE ST

<u>Year</u>	<u>Uses</u>	<u>Source</u>	
1990	Boyle	R. L. Polk Co.	Image pg. A22

## FINDINGS

### 5 CHARLOTTE ST

<u>Year</u>	<u>Uses</u>	<u>Source</u>	
1990	Roger	R. L. Polk Co.	Image pg. A22

### 6 CHARLOTTE ST

<u>Year</u>	<u>Uses</u>	<u>Source</u>	
1990	Carol R	R. L. Polk Co.	Image pg. A22

### 300 CHARLOTTE ST

<u>Year</u>	<u>Uses</u>	<u>Source</u>	
2006	Aaaaaaargh Inc	Cole Information Services	
	Comedy City	Cole Information Services	
2000	Strickland Richard B	R. L. Polk Co. Publishers	Image pg. A2
1990	Allied Callaway Equipment Co power transmission	R. L. Polk Co.	Image pg. A22
1985	Allied Callaway Equipment Co power transmission	R. L. Polk and Co.	Image pg. A30
		R. L. Polk and Co.	Image pg. A30
1980	Allied Callaway Equipment Co power transmission	R. L. Polk Co., Publishers	Image pg. A34
		R. L. Polk Co., Publishers	Image pg. A34
1975	Allied Caliaway Equipment Co power transmission	R. L. Polk Co.	Image pg. A38
		R. L. Polk Co.	Image pg. A38
1970	ALLIED CALLAWAY EQUIPMENT	R. L. Polk Co.	Image pg. A43
	CO POWER TRANSMISSION	R. L. Polk Co.	Image pg. A43
1966	ALLIED CALLAWAY EQUIPMENT	R. L. Polk and Co.	Image pg. A49
	CO POWER TRANSMISSION	R. L. Polk and Co.	Image pg. A49
1961	Red Ball Transfer Co br	R. L. Polk Co.	Image pg. A54
1951	Red Ball Transfer Co	R. L. Polk Co.	Image pg. A63

### 301 CHARLOTTE ST

<u>Year</u>	<u>Uses</u>	<u>Source</u>	
1925	Eva Boyd	Gate City Directory Co.	Image pg. A80
	Chas Meyers	Gate City Directory Co.	Image pg. A80
	Thomasina Jordan	Gate City Directory Co.	Image pg. A80

### 312 CHARLOTTE ST

<u>Year</u>	<u>Uses</u>	<u>Source</u>	
2000	Williams Keosha Q	R. L. Polk Co. Publishers	Image pg. A2
	Illiams Robert	R. L. Polk Co. Publishers	Image pg. A2

## FINDINGS

### 5172 CHARLOTTE ST

<u>Year</u>	<u>Uses</u>	<u>Source</u>	
1975	Little Bob	R. L. Polk Co.	Image pg. A38

### 7804 CHARLOTTE ST

<u>Year</u>	<u>Uses</u>	<u>Source</u>
2006	Samella M Gates	Cole Information Services

### CHERRY

#### 309 CHERRY

<u>Year</u>	<u>Uses</u>	<u>Source</u>	
1935	Cipiano Louis	Gate City Directory Co.	Image pg. A73
1930	Dratian Eug	Gate City Directory Co., Publishers	Image pg. A77
1920	John Busse	Gate City Directory Co.	Image pg. A86

#### 315 CHERRY

<u>Year</u>	<u>Uses</u>	<u>Source</u>	
1945	Harris Fred	Gate City Directory Co.	Image pg. A66
1935	Spera Paul liquors	Gate City Directory Co.	Image pg. A73
	La Salla Frances Mrs	Gate City Directory Co.	Image pg. A73
1920	Joseph Scorialtino	Gate City Directory Co.	Image pg. A86
	Tony Barelli soft drinks	Gate City Directory Co.	Image pg. A86

### CHERRY ST

#### 307 CHERRY ST

<u>Year</u>	<u>Uses</u>	<u>Source</u>	
2000	OFFICE amusement	R. L. Polk Co. Publishers	Image pg. A3
	CENTRAL TICKET	R. L. Polk Co. Publishers	Image pg. A3

#### 309 CHERRY ST

<u>Year</u>	<u>Uses</u>	<u>Source</u>	
1940	Soliz Trnquileno	Gate City Directory Co.	Image pg. A70

### Cherry St

#### 311 Cherry St

<u>Year</u>	<u>Uses</u>	<u>Source</u>
2010	KC CUSTOM METAL INC	EDR Digital Archive

## FINDINGS

### 315 Cherry St

<u>Year</u>	<u>Uses</u>	<u>Source</u>
2014	PHO KC	EDR Digital Archive
	KIM SON RESTAURANT	EDR Digital Archive
2010	KIM SON RESTAURANT	EDR Digital Archive
	PHO KC	EDR Digital Archive

### CHERRY ST

#### 315 CHERRY ST

<u>Year</u>	<u>Uses</u>	<u>Source</u>	
2006	Kim Son Restaurant	Cole Information Services	
2000	Harris Mike & Annie E	R. L. Polk Co. Publishers	Image pg. A3
1985	Harris Anny T	R. L. Polk and Co.	Image pg. A31
1975	Harris Geo	R. L. Polk Co.	Image pg. A39
	Tollys Restaurant & Lounge	R. L. Polk Co.	Image pg. A39
1970	HARRIS SUSAN L	R. L. Polk Co.	Image pg. A44
	RESTAURANT & LOUNGE	R. L. Polk Co.	Image pg. A44
	ROSSIL PAGLIACCIO	R. L. Polk Co.	Image pg. A44
1966	HARRIS MARGT J MRS	R. L. Polk and Co.	Image pg. A50
	RESTAURANT & LOUNGE	R. L. Polk and Co.	Image pg. A50
	ROSSIL PAGLIACCID	R. L. Polk and Co.	Image pg. A50
1961	Ross 11 Pagliaccio Restaurant & Lounge	R. L. Polk Co.	Image pg. A55
	Harris Margt J Mrs	R. L. Polk Co.	Image pg. A55
1956	Walnut Jobbing Margt genl	R. L. Polk Co.	Image pg. A59
	Feldman Louis	R. L. Polk Co.	Image pg. A59
	Harris Margt J Mrs a	R. L. Polk Co.	Image pg. A59
1951	Royal Restr	R. L. Polk Co.	Image pg. A64
	Harris Fred	R. L. Polk Co.	Image pg. A64
1940	Torres Lorenzo	Gate City Directory Co.	Image pg. A70
	Esparzo Fone	Gate City Directory Co.	Image pg. A70
1925	Benj Passantino	Gate City Directory Co.	Image pg. A81
	Tony LaSalle	Gate City Directory Co.	Image pg. A81
	Tony Barelli soft drink	Gate City Directory Co.	Image pg. A81

## FINDINGS

### **E 3rd St**

#### **601 E 3rd St**

<u>Year</u>	<u>Uses</u>	<u>Source</u>
2014	KC PROPERTY ONE LLC	EDR Digital Archive
2010	KC PROPERTY ONE LLC	EDR Digital Archive
	KC BUSINESS SOLUTIONS INC	EDR Digital Archive

### **E 3RD ST**

#### **601 E 3RD ST**

<u>Year</u>	<u>Uses</u>	<u>Source</u>	
2000	MONARK EGG CORPORATION	R. L. Polk Co. Publishers	Image pg. A4
	pitry sighting proc	R. L. Polk Co. Publishers	Image pg. A4

### **E 3rd St**

#### **700 E 3rd St**

<u>Year</u>	<u>Uses</u>	<u>Source</u>
2014	CADDY SHACK	EDR Digital Archive
2010	CADDY SHACK	EDR Digital Archive

### **E 3RD ST**

#### **700 E 3RD ST**

<u>Year</u>	<u>Uses</u>	<u>Source</u>	
2006	Caddy Shack	Cole Information Services	
2000	Moretina Joe	R. L. Polk Co. Publishers	Image pg. A4
	J & B PUBB drinking places	R. L. Polk Co. Publishers	Image pg. A4

### **E 3rd St**

#### **701 E 3rd St**

<u>Year</u>	<u>Uses</u>	<u>Source</u>
2010	C & W SIDING & WINDOW MTLS	EDR Digital Archive

### **E 3RD ST**

#### **701 E 3RD ST**

<u>Year</u>	<u>Uses</u>	<u>Source</u>	
2006	C and W Siding and Window Material	Cole Information Services	
2000	lumbr plywd milw	R. L. Polk Co. Publishers	Image pg. A4

## FINDINGS

<u>Year</u>	<u>Uses</u>	<u>Source</u>	
2000	C & W WHOLESALE SUPPLY	R. L. Polk Co. Publishers	Image pg. A4
	FIRST CHOICE SIDING	R. L. Polk Co. Publishers	Image pg. A4
	WINDOWS rfng sdng sht	R. L. Polk Co. Publishers	Image pg. A4

### 720 E 3RD ST

<u>Year</u>	<u>Uses</u>	<u>Source</u>	
2006	Allied Callaway Equipment Co Inc	Cole Information Services	
2000	ALLIED CALLAWAY	R. L. Polk Co. Publishers	Image pg. A4
	EQUIPMENT COMPANY	R. L. Polk Co. Publishers	Image pg. A4
	INCORPORATED indus equip	R. L. Polk Co. Publishers	Image pg. A4

### HOLMES

#### 100 HOLMES

<u>Year</u>	<u>Uses</u>	<u>Source</u>	
1945	Wood Chas furn rms	Gate City Directory Co.	Image pg. A67
1935	Lloyd Jack	Gate City Directory Co.	Image pg. A74
	Woodside Lloyd	Gate City Directory Co.	Image pg. A74
1930	Rine Frank	Gate City Directory Co., Publishers	Image pg. A78

#### 102 HOLMES

<u>Year</u>	<u>Uses</u>	<u>Source</u>	
1930	Vacant	Gate City Directory Co., Publishers	Image pg. A78

#### 104 HOLMES

<u>Year</u>	<u>Uses</u>	<u>Source</u>	
1945	Wood Chas furn rms	Gate City Directory Co.	Image pg. A67
1935	2 Wood Chas	Gate City Directory Co.	Image pg. A74
	Mudd Francis W	Gate City Directory Co.	Image pg. A74
1930	McCarthy Martin	Gate City Directory Co., Publishers	Image pg. A78

#### 106 HOLMES

<u>Year</u>	<u>Uses</u>	<u>Source</u>	
1935	Minturn Lewis E	Gate City Directory Co.	Image pg. A74
1930	Price Harry H	Gate City Directory Co., Publishers	Image pg. A78
1920	F Malone	Gate City Directory Co.	Image pg. A87

#### 109 HOLMES

<u>Year</u>	<u>Uses</u>	<u>Source</u>	
1945	Martinez Jesse	Gate City Directory Co.	Image pg. A67
1935	Zapata Philip	Gate City Directory Co.	Image pg. A74

## FINDINGS

<u>Year</u>	<u>Uses</u>	<u>Source</u>	
1930	Soriano Adolfo	Gate City Directory Co., Publishers	Image pg. A78
1920	Chas Lyle	Gate City Directory Co.	Image pg. A87

### 111 HOLMES

<u>Year</u>	<u>Uses</u>	<u>Source</u>	
1956	Dorsey Agnes Mrs	R. L. Polk Co.	Image pg. A60
1945	Dorcy Albert A	Gate City Directory Co.	Image pg. A67
	Magano Luie	Gate City Directory Co.	Image pg. A67
1935	Williams Minnie Mrs	Gate City Directory Co.	Image pg. A74
	Greenfield Richd D	Gate City Directory Co.	Image pg. A74
	rear Dorsey Ivan	Gate City Directory Co.	Image pg. A74
1930	Vacant	Gate City Directory Co., Publishers	Image pg. A78
1920	Lena Jordon	Gate City Directory Co.	Image pg. A87

### 112 HOLMES

<u>Year</u>	<u>Uses</u>	<u>Source</u>	
1945	Vacant	Gate City Directory Co.	Image pg. A67
1935	Russell Peter	Gate City Directory Co.	Image pg. A74
1930	McNanus Robt	Gate City Directory Co., Publishers	Image pg. A78

### 113 HOLMES

<u>Year</u>	<u>Uses</u>	<u>Source</u>	
1945	Vacant	Gate City Directory Co.	Image pg. A67
1935	Vacant	Gate City Directory Co.	Image pg. A74
1930	Robinson Lester J	Gate City Directory Co., Publishers	Image pg. A78
1920	John Buzich	Gate City Directory Co.	Image pg. A87

### 115 HOLMES

<u>Year</u>	<u>Uses</u>	<u>Source</u>	
1945	Morgan Wm H	Gate City Directory Co.	Image pg. A67
1935	Morgan Wm	Gate City Directory Co.	Image pg. A74
1930	Baralum Co whse	Gate City Directory Co., Publishers	Image pg. A78

### 118 HOLMES

<u>Year</u>	<u>Uses</u>	<u>Source</u>	
1920	Mike Castro	Gate City Directory Co.	Image pg. A87

### 200 HOLMES

<u>Year</u>	<u>Uses</u>	<u>Source</u>
1995	Medplan Inc	Cole Publications

## FINDINGS

<u>Year</u>	<u>Uses</u>	<u>Source</u>
1995	Preferred Medical	Cole Publications
	Swingster Co	Cole Publications
	Swingster Co	Cole Publications
	Universal Undrwtr	Cole Publications
	Mt Moriah Cmtry & Fn	Cole Publications
	Mt Moriah & Frmn Fnl	Cole Publications
	Humana Health Care	Cole Publications
	Humana Medicare SI	Cole Publications

### 205 HOLMES

<u>Year</u>	<u>Uses</u>	<u>Source</u>	
1995	Robert W Chance	Cole Publications	
1956	KC Power & Light Go	R. L. Polk Co.	Image pg. A60
	sub sta	R. L. Polk Co.	Image pg. A60
1945	K C Power & Light Co sub sta 2	Gate City Directory Co.	Image pg. A67
1935	sub sta	Gate City Directory Co.	Image pg. A74
	K C Power & Light Co	Gate City Directory Co.	Image pg. A74
1930	K C Power & Light Co sub sta 2	Gate City Directory Co., Publishers	Image pg. A78

### 207 HOLMES

<u>Year</u>	<u>Uses</u>	<u>Source</u>	
1920	K C Light & Power Co sta	Gate City Directory Co.	Image pg. A87

### 209 HOLMES

<u>Year</u>	<u>Uses</u>	<u>Source</u>	
1920	American Packer Co	Gate City Directory Co.	Image pg. A87

### 234 HOLMES

<u>Year</u>	<u>Uses</u>	<u>Source</u>	
1956	921 234 Fairfield Hotel	R. L. Polk Co.	Image pg. A60
	Foster Jane Mrs mgr	R. L. Polk Co.	Image pg. A60

### 300 HOLMES

<u>Year</u>	<u>Uses</u>	<u>Source</u>	
1935	Am Second Hand Box Co	Gate City Directory Co.	Image pg. A74
1930	Vacant	Gate City Directory Co., Publishers	Image pg. A78

### 302 HOLMES

<u>Year</u>	<u>Uses</u>	<u>Source</u>	
1930	Graham Chas	Gate City Directory Co., Publishers	Image pg. A78

## FINDINGS

<u>Year</u>	<u>Uses</u>	<u>Source</u>	
1920	Pietro Gascione	Gate City Directory Co.	Image pg. A87
	Geo Martin	Gate City Directory Co.	Image pg. A87
	Robt Standi&h	Gate City Directory Co.	Image pg. A87
	Mary Allen	Gate City Directory Co.	Image pg. A87

### 306 HOLMES

<u>Year</u>	<u>Uses</u>	<u>Source</u>	
1956	Rotolo Sainl	R. L. Polk Co.	Image pg. A60
1945	Tutsalino Carmelo Mrs	Gate City Directory Co.	Image pg. A67
1935	Truculine Tony gro	Gate City Directory Co.	Image pg. A74
1930	Tosolina Tony	Gate City Directory Co., Publishers	Image pg. A78

### 308 HOLMES

<u>Year</u>	<u>Uses</u>	<u>Source</u>	
1956	Vacant	R. L. Polk Co.	Image pg. A60
1945	Spera Ignatius	Gate City Directory Co.	Image pg. A67
	Lucito Geo	Gate City Directory Co.	Image pg. A67
1935	Spara Gnazio	Gate City Directory Co.	Image pg. A74
	Lucito Geo	Gate City Directory Co.	Image pg. A74
1930	Lucito Geo	Gate City Directory Co., Publishers	Image pg. A78
1920	Alfred Barto	Gate City Directory Co.	Image pg. A87

### 310 HOLMES

<u>Year</u>	<u>Uses</u>	<u>Source</u>	
1956	Carnmmisano Kath Mrs	R. L. Polk Co.	Image pg. A60
	Cumniigs Tony	R. L. Polk Co.	Image pg. A60
1945	Cammisanno Antonio	Gate City Directory Co.	Image pg. A67
	Gutierrez Margareto Mrs	Gate City Directory Co.	Image pg. A67
1935	Cummings Wm Tni	Gate City Directory Co.	Image pg. A74
	Cummings Chas	Gate City Directory Co.	Image pg. A74
1930	Vacant	Gate City Directory Co., Publishers	Image pg. A78
1920	Geo Lucito	Gate City Directory Co.	Image pg. A87
	Morro Montevideo	Gate City Directory Co.	Image pg. A87

### 312 HOLMES

<u>Year</u>	<u>Uses</u>	<u>Source</u>	
1956	Lucas Herschel L	R. L. Polk Co.	Image pg. A60
	Larrabee Sylvester N	R. L. Polk Co.	Image pg. A60
	Tonys Cafe	R. L. Polk Co.	Image pg. A60
	West Randall A	R. L. Polk Co.	Image pg. A60

## FINDINGS

<u>Year</u>	<u>Uses</u>	<u>Source</u>	
1956	Garaniillo John C	R. L. Polk Co.	Image pg. A60
1945	Cummings Tony clnr	Gate City Directory Co.	Image pg. A67
	Curiale Vito	Gate City Directory Co.	Image pg. A67
1935	Baudo Basile bakery	Gate City Directory Co.	Image pg. A74
	Baudo Basile	Gate City Directory Co.	Image pg. A74
	Terantina Tony	Gate City Directory Co.	Image pg. A74
	Pittala Calego	Gate City Directory Co.	Image pg. A74
1930	Demarco Saml	Gate City Directory Co., Publishers	Image pg. A78
1920	Nikoles Aleshi grocer	Gate City Directory Co.	Image pg. A87

### HOLMES RD

#### 101 HOLMES RD

<u>Year</u>	<u>Uses</u>	<u>Source</u>	
1990	Sandlin P	R. L. Polk Co.	Image pg. A15
	Houghton V	R. L. Polk Co.	Image pg. A15
	No Return	R. L. Polk Co.	Image pg. A15
	Ontko L M	R. L. Polk Co.	Image pg. A23

#### 102 HOLMES RD

<u>Year</u>	<u>Uses</u>	<u>Source</u>	
2006	SEC Enterprises Inc	Cole Information Services	
	Wonder Robert E	Cole Information Services	
1990	Wilton Eleanor E	R. L. Polk Co.	Image pg. A15
	Vacant	R. L. Polk Co.	Image pg. A15
	Fisher Dan	R. L. Polk Co.	Image pg. A15
	Vacant 7 Apts	R. L. Polk Co.	Image pg. A23
	Vacant 4 Apts	R. L. Polk Co.	Image pg. A23
	Planzer L S	R. L. Polk Co.	Image pg. A23

#### 103 HOLMES RD

<u>Year</u>	<u>Uses</u>	<u>Source</u>	
1990	Vacant 7 Apts	R. L. Polk Co.	Image pg. A23
	Vacant	R. L. Polk Co.	Image pg. A15
	Vacant	R. L. Polk Co.	Image pg. A15

#### 104 HOLMES RD

<u>Year</u>	<u>Uses</u>	<u>Source</u>	
1990	Gallery M K	R. L. Polk Co.	Image pg. A15
	Brown Kim B	R. L. Polk Co.	Image pg. A15

## FINDINGS

### 105 HOLMES RD

<u>Year</u>	<u>Uses</u>	<u>Source</u>	
1990	Corbett Faye T	R. L. Polk Co.	Image pg. A15

### 106 HOLMES RD

<u>Year</u>	<u>Uses</u>	<u>Source</u>	
1990	Nitsche Kathrynne Mrs	R. L. Polk Co.	Image pg. A15

### 107 HOLMES RD

<u>Year</u>	<u>Uses</u>	<u>Source</u>	
1990	Vacant	R. L. Polk Co.	Image pg. A15

### 108 HOLMES RD

<u>Year</u>	<u>Uses</u>	<u>Source</u>	
1990	Benson M E	R. L. Polk Co.	Image pg. A15

### 109 HOLMES RD

<u>Year</u>	<u>Uses</u>	<u>Source</u>	
1990	Lambert Shirley Mrs	R. L. Polk Co.	Image pg. A15

### 111 HOLMES RD

<u>Year</u>	<u>Uses</u>	<u>Source</u>	
1990	Craig Orville K	R. L. Polk Co.	Image pg. A15

### 112 HOLMES RD

<u>Year</u>	<u>Uses</u>	<u>Source</u>	
1990	Laughlin J	R. L. Polk Co.	Image pg. A15

### 113 HOLMES RD

<u>Year</u>	<u>Uses</u>	<u>Source</u>	
1990	Angel Del	R. L. Polk Co.	Image pg. A15

### 124 HOLMES RD

<u>Year</u>	<u>Uses</u>	<u>Source</u>	
2000	No Verfie	R. L. Polk Co. Publishers	Image pg. A5

### 200 HOLMES RD

<u>Year</u>	<u>Uses</u>	<u>Source</u>	
1990	Inc emp placemnt serv	R. L. Polk Co.	Image pg. A16
	Accounts Receivable Overload	R. L. Polk Co.	Image pg. A16
1970	ROARK 6 SEE ARCHTS	R. L. Polk Co.	Image pg. A45

## FINDINGS

### 201 HOLMES RD

<u>Year</u>	<u>Uses</u>	<u>Source</u>	
1990	Bowers E I	R. L. Polk Co.	Image pg. A17
	Davis Dorris	R. L. Polk Co.	Image pg. A17
	Mudge Genev	R. L. Polk Co.	Image pg. A23
	Cosby Clarence D	R. L. Polk Co.	Image pg. A17

### 202 HOLMES RD

<u>Year</u>	<u>Uses</u>	<u>Source</u>	
1990	Tracy S	R. L. Polk Co.	Image pg. A17
	Vacant	R. L. Polk Co.	Image pg. A17
	Davis Mike	R. L. Polk Co.	Image pg. A17
	Vacant 4 Apts	R. L. Polk Co.	Image pg. A23

### 204 HOLMES RD

<u>Year</u>	<u>Uses</u>	<u>Source</u>	
1990	Vacant	R. L. Polk Co.	Image pg. A17
	Schermetzler Carol	R. L. Polk Co.	Image pg. A17
1970	SNOWER ROBERT OFC	R. L. Polk Co.	Image pg. A45

### 205 HOLMES RD

<u>Year</u>	<u>Uses</u>	<u>Source</u>	
1990	Roddy A Francis	R. L. Polk Co.	Image pg. A17

### 206 HOLMES RD

<u>Year</u>	<u>Uses</u>	<u>Source</u>	
1990	Leroy Sylv	R. L. Polk Co.	Image pg. A17
1970	A GCY	R. L. Polk Co.	Image pg. A45
	SERVICE REVIEW INC INSP	R. L. Polk Co.	Image pg. A45

### 207 HOLMES RD

<u>Year</u>	<u>Uses</u>	<u>Source</u>	
1990	Dannoldson Unis	R. L. Polk Co.	Image pg. A17

### 208 HOLMES RD

<u>Year</u>	<u>Uses</u>	<u>Source</u>	
1990	Bracken Virginia M Mrs	R. L. Polk Co.	Image pg. A17

### 209 HOLMES RD

<u>Year</u>	<u>Uses</u>	<u>Source</u>	
1990	Linhares Thomas B	R. L. Polk Co.	Image pg. A17

## FINDINGS

### 210 HOLMES RD

<u>Year</u>	<u>Uses</u>	<u>Source</u>	
1990	Vacant	R. L. Polk Co.	Image pg. A17
1970	INSURANCE CO	R. L. Polk Co.	Image pg. A45
	MONTGOMERY WARD LIF E	R. L. Polk Co.	Image pg. A45

### 211 HOLMES RD

<u>Year</u>	<u>Uses</u>	<u>Source</u>	
1990	Williams Charles W	R. L. Polk Co.	Image pg. A17

### 212 HOLMES RD

<u>Year</u>	<u>Uses</u>	<u>Source</u>	
1990	Ely Mike	R. L. Polk Co.	Image pg. A17

### 213 HOLMES RD

<u>Year</u>	<u>Uses</u>	<u>Source</u>	
1990	Vacant	R. L. Polk Co.	Image pg. A17

### 214 HOLMES RD

<u>Year</u>	<u>Uses</u>	<u>Source</u>	
1990	Schmidt Collette	R. L. Polk Co.	Image pg. A17

### 300 HOLMES RD

<u>Year</u>	<u>Uses</u>	<u>Source</u>	
1990	National Cinema Network	R. L. Polk Co.	Image pg. A17
	Action Employment Services Inc	R. L. Polk Co.	Image pg. A18

### 301 HOLMES RD

<u>Year</u>	<u>Uses</u>	<u>Source</u>	
1990	Dotson M W	R. L. Polk Co.	Image pg. A19
	Allison A L	R. L. Polk Co.	Image pg. A19

### 302 HOLMES RD

<u>Year</u>	<u>Uses</u>	<u>Source</u>	
1990	Lee R S	R. L. Polk Co.	Image pg. A19
	Vacant	R. L. Polk Co.	Image pg. A19

### 303 HOLMES RD

<u>Year</u>	<u>Uses</u>	<u>Source</u>	
1990	Vacant	R. L. Polk Co.	Image pg. A19
	Banard A L	R. L. Polk Co.	Image pg. A23

## FINDINGS

### 304 HOLMES RD

<u>Year</u>	<u>Uses</u>	<u>Source</u>	
1990	Wolf Steven	R. L. Polk Co.	Image pg. A19

### 305 HOLMES RD

<u>Year</u>	<u>Uses</u>	<u>Source</u>	
1990	Schmitz Margt	R. L. Polk Co.	Image pg. A19

### 306 HOLMES RD

<u>Year</u>	<u>Uses</u>	<u>Source</u>	
1990	Schwalm M D	R. L. Polk Co.	Image pg. A19

### 307 HOLMES RD

<u>Year</u>	<u>Uses</u>	<u>Source</u>	
1990	Long James W	R. L. Polk Co.	Image pg. A19

### 308 HOLMES RD

<u>Year</u>	<u>Uses</u>	<u>Source</u>	
1990	Harland M I	R. L. Polk Co.	Image pg. A19

### 309 HOLMES RD

<u>Year</u>	<u>Uses</u>	<u>Source</u>	
1990	Paden E M	R. L. Polk Co.	Image pg. A19

### 310 HOLMES RD

<u>Year</u>	<u>Uses</u>	<u>Source</u>	
1990	No Return	R. L. Polk Co.	Image pg. A19

### 311 HOLMES RD

<u>Year</u>	<u>Uses</u>	<u>Source</u>	
1990	Frazier Gerald E	R. L. Polk Co.	Image pg. A19

### 312 HOLMES RD

<u>Year</u>	<u>Uses</u>	<u>Source</u>	
1990	Vacant	R. L. Polk Co.	Image pg. A19

### 313 HOLMES RD

<u>Year</u>	<u>Uses</u>	<u>Source</u>	
1990	Webb Earl L	R. L. Polk Co.	Image pg. A19

### 314 HOLMES RD

<u>Year</u>	<u>Uses</u>	<u>Source</u>	
1990	Carroll Sarah	R. L. Polk Co.	Image pg. A19

## FINDINGS

### **HOLMES ST**

#### **1 HOLMES ST**

<u>Year</u>	<u>Uses</u>	<u>Source</u>	
2000	Not Verified	R. L. Polk Co. Publishers	Image pg. A1

#### **2 HOLMES ST**

<u>Year</u>	<u>Uses</u>	<u>Source</u>	
2000	Not Verified	R. L. Polk Co. Publishers	Image pg. A1
	Perry Patricia S	R. L. Polk Co. Publishers	Image pg. A1

#### **100 HOLMES ST**

<u>Year</u>	<u>Uses</u>	<u>Source</u>	
2000	Not Verified	R. L. Polk Co. Publishers	Image pg. A6
1940	Morton John A	Gate City Directory Co.	Image pg. A71

### **Holmes St**

#### **101 Holmes St**

<u>Year</u>	<u>Uses</u>	<u>Source</u>
2010	INFOCROSSING	EDR Digital Archive
	XEC CONSTRUCTION INC	EDR Digital Archive

### **HOLMES ST**

#### **101 HOLMES ST**

<u>Year</u>	<u>Uses</u>	<u>Source</u>	
2006	Sprint Communications	Cole Information Services	
2000	SPRINT COMMUNICATIONS	R. L. Polk Co. Publishers	Image pg. A1
	CO tele comm	R. L. Polk Co. Publishers	Image pg. A1
	CO tele comm	R. L. Polk Co. Publishers	Image pg. A1

#### **104 HOLMES ST**

<u>Year</u>	<u>Uses</u>	<u>Source</u>	
1940	Wood Chas	Gate City Directory Co.	Image pg. A71

#### **109 HOLMES ST**

<u>Year</u>	<u>Uses</u>	<u>Source</u>	
1940	Sapatta Philip	Gate City Directory Co.	Image pg. A71

## FINDINGS

### 111 HOLMES ST

<u>Year</u>	<u>Uses</u>	<u>Source</u>	
1990	Vacant	R. L. Polk Co.	Image pg. A20
1985	OMalley & Simnpson Constn Co	R. L. Polk and Co.	Image pg. A28
1980	No Return	R. L. Polk Co., Publishers	Image pg. A32
1975	Baliew Concrete Pumping Co	R. L. Polk Co.	Image pg. A36
1961	Vacant	R. L. Polk Co.	Image pg. A52
1940	Vacant	Gate City Directory Co.	Image pg. A71
	rear Dorcy Frank	Gate City Directory Co.	Image pg. A71
1925	Wm Ragan	Gate City Directory Co.	Image pg. A82

### 112 HOLMES ST

<u>Year</u>	<u>Uses</u>	<u>Source</u>	
2006	Ann Kramer	Cole Information Services	
1940	Hubbard Bert	Gate City Directory Co.	Image pg. A71
1925	Robt McMahon	Gate City Directory Co.	Image pg. A82

### 113 HOLMES ST

<u>Year</u>	<u>Uses</u>	<u>Source</u>	
1940	Bauers V Jos	Gate City Directory Co.	Image pg. A71
1925	Wm Archey	Gate City Directory Co.	Image pg. A82

### 115 HOLMES ST

<u>Year</u>	<u>Uses</u>	<u>Source</u>	
1940	Morgan Wm H	Gate City Directory Co.	Image pg. A71

### 117 HOLMES ST

<u>Year</u>	<u>Uses</u>	<u>Source</u>	
2006	Red Bridge United Methodist Church	Cole Information Services	

### 119 HOLMES ST

<u>Year</u>	<u>Uses</u>	<u>Source</u>	
1980	Science Div OfProvost	R. L. Polk Co., Publishers	Image pg. A35
	Univ Of Md At K C Hith	R. L. Polk Co., Publishers	Image pg. A35

### 120 HOLMES ST

<u>Year</u>	<u>Uses</u>	<u>Source</u>	
2000	PLANS accdnt hith ins	R. L. Polk Co. Publishers	Image pg. A6
	HUMANA HEALTH CARE	R. L. Polk Co. Publishers	Image pg. A6

## FINDINGS

### 121 HOLMES ST

<u>Year</u>	<u>Uses</u>	<u>Source</u>
2006	H W Lancaster	Cole Information Services

### Holmes St

### 151 Holmes St

<u>Year</u>	<u>Uses</u>	<u>Source</u>
2010	FIREWORKS CITY	EDR Digital Archive

### HOLMES ST

### 155 HOLMES ST

<u>Year</u>	<u>Uses</u>	<u>Source</u>	
2000	Sergiyenko Alexey S A	R. L. Polk Co. Publishers	Image pg. A1

### 168 HOLMES ST

<u>Year</u>	<u>Uses</u>	<u>Source</u>
2006	Loch Lloyd Country Club	Cole Information Services

### 172 HOLMES ST

<u>Year</u>	<u>Uses</u>	<u>Source</u>	
2000	Not Verified	R. L. Polk Co. Publishers	Image pg. A1

### 187 HOLMES ST

<u>Year</u>	<u>Uses</u>	<u>Source</u>	
2000	187 189 Not Verified 2 Apts	R. L. Polk Co. Publishers	Image pg. A7

### 189 HOLMES ST

<u>Year</u>	<u>Uses</u>	<u>Source</u>	
2000	187 189 Not Verified 2 Apts	R. L. Polk Co. Publishers	Image pg. A7

### 190 HOLMES ST

<u>Year</u>	<u>Uses</u>	<u>Source</u>	
2000	Williams Malisa WI	R. L. Polk Co. Publishers	Image pg. A7

### 200 HOLMES ST

<u>Year</u>	<u>Uses</u>	<u>Source</u>	
2000	A PROTECTIVE LIFE CO	R. L. Polk Co. Publishers	Image pg. A8
	hspti mdcl svc pin	R. L. Polk Co. Publishers	Image pg. A8

## FINDINGS

### **Holmes St**

#### **201 Holmes St**

<b><u>Year</u></b>	<b><u>Uses</u></b>	<b><u>Source</u></b>
2010	INNOVATIVE CLEANING	EDR Digital Archive

### **HOLMES ST**

#### **201 HOLMES ST**

<b><u>Year</u></b>	<b><u>Uses</u></b>	<b><u>Source</u></b>	
2000	WONDER LAW OFFICE	R. L. Polk Co. Publishers	Image pg. A8
	legal svcs	R. L. Polk Co. Publishers	Image pg. A8
1990	Vacant	R. L. Polk Co.	Image pg. A24
	Osler	R. L. Polk Co.	Image pg. A24
	Griffin Tonya	R. L. Polk Co.	Image pg. A24
	Vacant	R. L. Polk Co.	Image pg. A24
	Gates Twyla	R. L. Polk Co.	Image pg. A24
	Bums Sam I R	R. L. Polk Co.	Image pg. A24
	Vacant	R. L. Polk Co.	Image pg. A24
	Shirley Carolyn	R. L. Polk Co.	Image pg. A24
	Reed De Ann	R. L. Polk Co.	Image pg. A24
	Vacant 4 Apts	R. L. Polk Co.	Image pg. A24
	Jackson Judy	R. L. Polk Co.	Image pg. A24

#### **204 HOLMES ST**

<b><u>Year</u></b>	<b><u>Uses</u></b>	<b><u>Source</u></b>	
2000	busn constlng	R. L. Polk Co. Publishers	Image pg. A9
	TELECOMMUNICATION	R. L. Polk Co. Publishers	Image pg. A9
	U N K C	R. L. Polk Co. Publishers	Image pg. A9

#### **205 HOLMES ST**

<b><u>Year</u></b>	<b><u>Uses</u></b>	<b><u>Source</u></b>	
2000	Ball Earnest J 2 A	R. L. Polk Co. Publishers	Image pg. A1
1990	Kansas City Elevator Inc	R. L. Polk Co.	Image pg. A20
1985	Kansas City Elevator Inc	R. L. Polk and Co.	Image pg. A28
1980	Crampton Farley Mfg Co plumbing equip	R. L. Polk Co., Publishers	Image pg. A32
		R. L. Polk Co., Publishers	Image pg. A32
1975	Crampton Farley Mfg Co plumbing equip	R. L. Polk Co.	Image pg. A36
		R. L. Polk Co.	Image pg. A36
1970	CRAMPTON FARLEY MFG CO	R. L. Polk Co.	Image pg. A40

## FINDINGS

<u>Year</u>	<u>Uses</u>	<u>Source</u>	
1966	VACANT	R. L. Polk and Co.	Image pg. A46
1961	KC Power & Light Co sub sta	R. L. Polk Co.	Image pg. A52
1940	K C Power & Light Co	Gate City Directory Co.	Image pg. A71
	sub sta	Gate City Directory Co.	Image pg. A71
<b>207 HOLMES ST</b>			
<u>Year</u>	<u>Uses</u>	<u>Source</u>	
1925	K C Power & Light Sta	Gate City Directory Co.	Image pg. A82
<b>209 HOLMES ST</b>			
<u>Year</u>	<u>Uses</u>	<u>Source</u>	
1925	K C Power & Light Co sub sta 2	Gate City Directory Co.	Image pg. A82
<b>210 HOLMES ST</b>			
<u>Year</u>	<u>Uses</u>	<u>Source</u>	
2000	INSPECTOR GEN	R. L. Polk Co. Publishers	Image pg. A10
	GREAT PLAINS REG	R. L. Polk Co. Publishers	Image pg. A10
<b>211 HOLMES ST</b>			
<u>Year</u>	<u>Uses</u>	<u>Source</u>	
2006	Thelma Schmutz	Cole Information Services	
	Apartments	Cole Information Services	
<b>223 HOLMES ST</b>			
<u>Year</u>	<u>Uses</u>	<u>Source</u>	
2006	Bryce C Hollowell	Cole Information Services	
<b>232 HOLMES ST</b>			
<u>Year</u>	<u>Uses</u>	<u>Source</u>	
1980	Kansas City Southwest Clinical	R. L. Polk Co., Publishers	Image pg. A35
	Society	R. L. Polk Co., Publishers	Image pg. A35
<b>240 HOLMES ST</b>			
<u>Year</u>	<u>Uses</u>	<u>Source</u>	
2000	Walker B F	R. L. Polk Co. Publishers	Image pg. A10
<b>241 HOLMES ST</b>			
<u>Year</u>	<u>Uses</u>	<u>Source</u>	
2006	Dr Reid Smith	Cole Information Services	

## FINDINGS

### 264 HOLMES ST

<u>Year</u>	<u>Uses</u>	<u>Source</u>	
2000	Ingold Ira P	R. L. Polk Co. Publishers	Image pg. A10
	Ingold Patricia D	R. L. Polk Co. Publishers	Image pg. A10
	B 201 B 211 Not Verified	R. L. Polk Co. Publishers	Image pg. A10
	B 265 Burr James A BM A	R. L. Polk Co. Publishers	Image pg. A10
	B 265 Burr Hortense	R. L. Polk Co. Publishers	Image pg. A10
	B Treat David W	R. L. Polk Co. Publishers	Image pg. A10
	crating	R. L. Polk Co. Publishers	Image pg. A10
	B TIPTON BANKING	R. L. Polk Co. Publishers	Image pg. A10
	SYSTEMS professnl	R. L. Polk Co. Publishers	Image pg. A10
	equip	R. L. Polk Co. Publishers	Image pg. A10
	B MAIL & MORE packing and	R. L. Polk Co. Publishers	Image pg. A10

### 293 HOLMES ST

<u>Year</u>	<u>Uses</u>	<u>Source</u>	
2000	Derossett Brent W	R. L. Polk Co. Publishers	Image pg. A10
	PMB 239 Robinson Saige	R. L. Polk Co. Publishers	Image pg. A10
	PMB 239 Robinson Wendolyn	R. L. Polk Co. Publishers	Image pg. A10

### Holmes St

### 300 Holmes St

<u>Year</u>	<u>Uses</u>	<u>Source</u>
2010	KANSAS CITY ROUTE SERVICE LLC	EDR Digital Archive

### HOLMES ST

### 300 HOLMES ST

<u>Year</u>	<u>Uses</u>	<u>Source</u>	
2000	Simmerson Timothy L A	R. L. Polk Co. Publishers	Image pg. A12
	SERVICE bldng maint	R. L. Polk Co. Publishers	Image pg. A11
	MAINTENANCE	R. L. Polk Co. Publishers	Image pg. A11
	METROPOLITAN	R. L. Polk Co. Publishers	Image pg. A11
	Simmerson Shelly J	R. L. Polk Co. Publishers	Image pg. A12
	SST tele comm	R. L. Polk Co. Publishers	Image pg. A12
1990	Rockhill Womens Care Inc	R. L. Polk Co.	Image pg. A25
	Tutera Gino phys	R. L. Polk Co.	Image pg. A25
	Kruger Steph phys	R. L. Polk Co.	Image pg. A25
	Barnthouse Michl J phys	R. L. Polk Co.	Image pg. A25

## FINDINGS

<u>Year</u>	<u>Uses</u>	<u>Source</u>	
1925	Allen Berry	Gate City Directory Co.	Image pg. A82

### 302 HOLMES ST

<u>Year</u>	<u>Uses</u>	<u>Source</u>	
1925	Nicholas Gresafi	Gate City Directory Co.	Image pg. A82

### 306 HOLMES ST

<u>Year</u>	<u>Uses</u>	<u>Source</u>	
1990	Darks A	R. L. Polk Co.	Image pg. A26
1970	VACANT	R. L. Polk Co.	Image pg. A40
1966	RATOLO BONARENTENA	R. L. Polk and Co.	Image pg. A46
1961	Rotolo Saml	R. L. Polk Co.	Image pg. A52
1940	Tutsalino Carmelo Mrs gro	Gate City Directory Co.	Image pg. A71
1925	Tony Truzalino	Gate City Directory Co.	Image pg. A82

### 307 HOLMES ST

<u>Year</u>	<u>Uses</u>	<u>Source</u>	
1990	Vacant	R. L. Polk Co.	Image pg. A26

### 308 HOLMES ST

<u>Year</u>	<u>Uses</u>	<u>Source</u>	
1970	VACANT	R. L. Polk Co.	Image pg. A40
1966	DAYTON MARY C	R. L. Polk and Co.	Image pg. A46
	LUCITO FRANCIS MRS	R. L. Polk and Co.	Image pg. A46
1961	Lucito Frances Mrs	R. L. Polk Co.	Image pg. A52
1940	Spara Genazio	Gate City Directory Co.	Image pg. A71
	Lucito Geo	Gate City Directory Co.	Image pg. A71
1925	Geo Lucito	Gate City Directory Co.	Image pg. A82
	John Amaro	Gate City Directory Co.	Image pg. A82

### 310 HOLMES ST

<u>Year</u>	<u>Uses</u>	<u>Source</u>	
2000	HOLMES ST	R. L. Polk Co. Publishers	Image pg. A12
	agtssvcs	R. L. Polk Co. Publishers	Image pg. A12
	INSURANCE ins	R. L. Polk Co. Publishers	Image pg. A12
	UNDRWRTERS	R. L. Polk Co. Publishers	Image pg. A12
	UNIVERSAL	R. L. Polk Co. Publishers	Image pg. A12
1970	VACANT	R. L. Polk Co.	Image pg. A40
	VACANT	R. L. Polk Co.	Image pg. A40
1966	VACANT	R. L. Polk and Co.	Image pg. A46

## FINDINGS

<u>Year</u>	<u>Uses</u>	<u>Source</u>	
1966	DAUGHERTY JAMES	R. L. Polk and Co.	Image pg. A51
	CAMMISANO VINCENT S	R. L. Polk and Co.	Image pg. A46
	CURIALE ANTOINETTE	R. L. Polk and Co.	Image pg. A46
1961	Cammisano Kath Mrs H	R. L. Polk Co.	Image pg. A52
	Carnmisano Tony	R. L. Polk Co.	Image pg. A52
1940	Harris Fred	Gate City Directory Co.	Image pg. A71
1925	Chas Cummings	Gate City Directory Co.	Image pg. A82

### 311 HOLMES ST

<u>Year</u>	<u>Uses</u>	<u>Source</u>	
1966	HARVEY CHARLES	R. L. Polk and Co.	Image pg. A51

### 312 HOLMES ST

<u>Year</u>	<u>Uses</u>	<u>Source</u>	
1970	VACANT	R. L. Polk Co.	Image pg. A40
	VACANT	R. L. Polk Co.	Image pg. A40
1966	VACANT	R. L. Polk and Co.	Image pg. A46
	VACANT	R. L. Polk and Co.	Image pg. A46
	GRIFFIN CARRIE	R. L. Polk and Co.	Image pg. A51
1961	Vacant	R. L. Polk Co.	Image pg. A52
	Vacant	R. L. Polk Co.	Image pg. A52
1940	Vacant	Gate City Directory Co.	Image pg. A71
	Locascio Jos	Gate City Directory Co.	Image pg. A71
1925	Michl Cucchiario grocer	Gate City Directory Co.	Image pg. A82

### 315 HOLMES ST

<u>Year</u>	<u>Uses</u>	<u>Source</u>	
2000	Waltermata Mary R M	R. L. Polk Co. Publishers	Image pg. A13

### 320 HOLMES ST

<u>Year</u>	<u>Uses</u>	<u>Source</u>	
1990	Viril Leonardo C phys	R. L. Polk Co.	Image pg. A27

### 330 HOLMES ST

<u>Year</u>	<u>Uses</u>	<u>Source</u>	
2000	SERVICES genl wrhsg	R. L. Polk Co. Publishers	Image pg. A14
	Sanders Kara L	R. L. Polk Co. Publishers	Image pg. A14
	HUMANA SUPPORT	R. L. Polk Co. Publishers	Image pg. A14
	HUMANA KANSAS CITY	R. L. Polk Co. Publishers	Image pg. A14
	hspti mdcl svc pin	R. L. Polk Co. Publishers	Image pg. A14

## FINDINGS

<u>Year</u>	<u>Uses</u>	<u>Source</u>	
2000	HEALTH accdnt hfth ins	R. L. Polk Co. Publishers	Image pg. A14
	HUMANA PRIME	R. L. Polk Co. Publishers	Image pg. A14
	SALES	R. L. Polk Co. Publishers	Image pg. A14
	HUMANA MEDICARE	R. L. Polk Co. Publishers	Image pg. A14

### 340 HOLMES ST

<u>Year</u>	<u>Uses</u>	<u>Source</u>	
1990	Cortez Edwin A phys	R. L. Polk Co.	Image pg. A27

### 350 HOLMES ST

<u>Year</u>	<u>Uses</u>	<u>Source</u>	
1990	Skin & Mohs Surgery Center	R. L. Polk Co.	Image pg. A27

### 361 HOLMES ST

<u>Year</u>	<u>Uses</u>	<u>Source</u>
2006	J Paul	Cole Information Services

## FINDINGS

### **ADJOINING PROPERTY: ADDRESSES NOT IDENTIFIED IN RESEARCH SOURCE**

The following Adjoining Property addresses were researched for this report, and the addresses were not identified in research source.

<b><u>Address Researched</u></b>	<b><u>Address Not Identified in Research Source</u></b>
1 CHARLOTTE ST	2014, 2010, 2006, 2000, 1995, 1985, 1980, 1975, 1970, 1966, 1961, 1956, 1951, 1945, 1940, 1935, 1930, 1925, 1920, 1909
1 HOLMES ST	2014, 2010, 2006, 1995, 1990, 1985, 1980, 1975, 1970, 1966, 1961, 1956, 1951, 1945, 1940, 1935, 1930, 1925, 1920, 1909
100 HOLMES	2014, 2010, 2006, 2000, 1995, 1990, 1985, 1980, 1975, 1970, 1966, 1961, 1956, 1951, 1940, 1925, 1920, 1909
100 HOLMES ST	2014, 2010, 2006, 1995, 1990, 1985, 1980, 1975, 1970, 1966, 1961, 1956, 1951, 1945, 1935, 1930, 1925, 1920, 1909
101 HOLMES RD	2014, 2010, 2006, 2000, 1995, 1985, 1980, 1975, 1970, 1966, 1961, 1956, 1951, 1945, 1940, 1935, 1930, 1925, 1920, 1909
101 HOLMES ST	2014, 2010, 1995, 1990, 1985, 1980, 1975, 1970, 1966, 1961, 1956, 1951, 1945, 1940, 1935, 1930, 1925, 1920, 1909
101 Holmes St	2014, 2006, 2000, 1995, 1990, 1985, 1980, 1975, 1970, 1966, 1961, 1956, 1951, 1945, 1940, 1935, 1930, 1925, 1920, 1909
102 HOLMES	2014, 2010, 2006, 2000, 1995, 1990, 1985, 1980, 1975, 1970, 1966, 1961, 1956, 1951, 1945, 1940, 1935, 1930, 1925, 1920, 1909
102 HOLMES RD	2014, 2010, 2000, 1995, 1985, 1980, 1975, 1970, 1966, 1961, 1956, 1951, 1945, 1940, 1935, 1930, 1925, 1920, 1909
103 HOLMES RD	2014, 2010, 2006, 2000, 1995, 1985, 1980, 1975, 1970, 1966, 1961, 1956, 1951, 1945, 1940, 1935, 1930, 1925, 1920, 1909
104 HOLMES	2014, 2010, 2006, 2000, 1995, 1990, 1985, 1980, 1975, 1970, 1966, 1961, 1956, 1951, 1940, 1925, 1920, 1909
104 HOLMES RD	2014, 2010, 2006, 2000, 1995, 1985, 1980, 1975, 1970, 1966, 1961, 1956, 1951, 1945, 1940, 1935, 1930, 1925, 1920, 1909
104 HOLMES ST	2014, 2010, 2006, 2000, 1995, 1990, 1985, 1980, 1975, 1970, 1966, 1961, 1956, 1951, 1945, 1935, 1930, 1925, 1920, 1909
105 HOLMES RD	2014, 2010, 2006, 2000, 1995, 1985, 1980, 1975, 1970, 1966, 1961, 1956, 1951, 1945, 1940, 1935, 1930, 1925, 1920, 1909
106 HOLMES	2014, 2010, 2006, 2000, 1995, 1990, 1985, 1980, 1975, 1970, 1966, 1961, 1956, 1951, 1945, 1940, 1925, 1909
106 HOLMES RD	2014, 2010, 2006, 2000, 1995, 1985, 1980, 1975, 1970, 1966, 1961, 1956, 1951, 1945, 1940, 1935, 1930, 1925, 1920, 1909
107 HOLMES RD	2014, 2010, 2006, 2000, 1995, 1985, 1980, 1975, 1970, 1966, 1961, 1956, 1951, 1945, 1940, 1935, 1930, 1925, 1920, 1909
108 HOLMES RD	2014, 2010, 2006, 2000, 1995, 1985, 1980, 1975, 1970, 1966, 1961, 1956, 1951, 1945, 1940, 1935, 1930, 1925, 1920, 1909
109 HOLMES	2014, 2010, 2006, 2000, 1995, 1990, 1985, 1980, 1975, 1970, 1966, 1961, 1956, 1951, 1940, 1925, 1909
109 HOLMES RD	2014, 2010, 2006, 2000, 1995, 1985, 1980, 1975, 1970, 1966, 1961, 1956, 1951, 1945, 1940, 1935, 1930, 1925, 1920, 1909
109 HOLMES ST	2014, 2010, 2006, 2000, 1995, 1990, 1985, 1980, 1975, 1970, 1966, 1961, 1956, 1951, 1945, 1935, 1930, 1925, 1920, 1909

## FINDINGS

### **Address Researched**

### **Address Not Identified in Research Source**

111 HOLMES	2014, 2010, 2006, 2000, 1995, 1990, 1985, 1980, 1975, 1970, 1966, 1961, 1951, 1940, 1925, 1909
111 HOLMES RD	2014, 2010, 2006, 2000, 1995, 1985, 1980, 1975, 1970, 1966, 1961, 1956, 1951, 1945, 1940, 1935, 1930, 1925, 1920, 1909
111 HOLMES ST	2014, 2010, 2006, 2000, 1995, 1970, 1966, 1956, 1951, 1945, 1935, 1930, 1920, 1909
112 HOLMES	2014, 2010, 2006, 2000, 1995, 1990, 1985, 1980, 1975, 1970, 1966, 1961, 1956, 1951, 1940, 1925, 1920, 1909
112 HOLMES RD	2014, 2010, 2006, 2000, 1995, 1985, 1980, 1975, 1970, 1966, 1961, 1956, 1951, 1945, 1940, 1935, 1930, 1925, 1920, 1909
112 HOLMES ST	2014, 2010, 2000, 1995, 1990, 1985, 1980, 1975, 1970, 1966, 1961, 1956, 1951, 1945, 1935, 1930, 1920, 1909
113 HOLMES	2014, 2010, 2006, 2000, 1995, 1990, 1985, 1980, 1975, 1970, 1966, 1961, 1956, 1951, 1940, 1925, 1909
113 HOLMES RD	2014, 2010, 2006, 2000, 1995, 1985, 1980, 1975, 1970, 1966, 1961, 1956, 1951, 1945, 1940, 1935, 1930, 1925, 1920, 1909
113 HOLMES ST	2014, 2010, 2006, 2000, 1995, 1990, 1985, 1980, 1975, 1970, 1966, 1961, 1956, 1951, 1945, 1935, 1930, 1920, 1909
115 HOLMES	2014, 2010, 2006, 2000, 1995, 1990, 1985, 1980, 1975, 1970, 1966, 1961, 1956, 1951, 1940, 1925, 1920, 1909
115 HOLMES ST	2014, 2010, 2006, 2000, 1995, 1990, 1985, 1980, 1975, 1970, 1966, 1961, 1956, 1951, 1945, 1935, 1930, 1925, 1920, 1909
117 HOLMES ST	2014, 2010, 2000, 1995, 1990, 1985, 1980, 1975, 1970, 1966, 1961, 1956, 1951, 1945, 1940, 1935, 1930, 1925, 1920, 1909
118 HOLMES	2014, 2010, 2006, 2000, 1995, 1990, 1985, 1980, 1975, 1970, 1966, 1961, 1956, 1951, 1945, 1940, 1935, 1930, 1925, 1909
119 HOLMES ST	2014, 2010, 2006, 2000, 1995, 1990, 1985, 1975, 1970, 1966, 1961, 1956, 1951, 1945, 1940, 1935, 1930, 1925, 1920, 1909
120 HOLMES ST	2014, 2010, 2006, 1995, 1990, 1985, 1980, 1975, 1970, 1966, 1961, 1956, 1951, 1945, 1940, 1935, 1930, 1925, 1920, 1909
121 HOLMES ST	2014, 2010, 2000, 1995, 1990, 1985, 1980, 1975, 1970, 1966, 1961, 1956, 1951, 1945, 1940, 1935, 1930, 1925, 1920, 1909
124 HOLMES RD	2014, 2010, 2006, 1995, 1990, 1985, 1980, 1975, 1970, 1966, 1961, 1956, 1951, 1945, 1940, 1935, 1930, 1925, 1920, 1909
151 Holmes St	2014, 2006, 2000, 1995, 1990, 1985, 1980, 1975, 1970, 1966, 1961, 1956, 1951, 1945, 1940, 1935, 1930, 1925, 1920, 1909
155 HOLMES ST	2014, 2010, 2006, 1995, 1990, 1985, 1980, 1975, 1970, 1966, 1961, 1956, 1951, 1945, 1940, 1935, 1930, 1925, 1920, 1909
168 HOLMES ST	2014, 2010, 2000, 1995, 1990, 1985, 1980, 1975, 1970, 1966, 1961, 1956, 1951, 1945, 1940, 1935, 1930, 1925, 1920, 1909
172 HOLMES ST	2014, 2010, 2006, 1995, 1990, 1985, 1980, 1975, 1970, 1966, 1961, 1956, 1951, 1945, 1940, 1935, 1930, 1925, 1920, 1909
187 HOLMES ST	2014, 2010, 2006, 1995, 1990, 1985, 1980, 1975, 1970, 1966, 1961, 1956, 1951, 1945, 1940, 1935, 1930, 1925, 1920, 1909
189 HOLMES ST	2014, 2010, 2006, 1995, 1990, 1985, 1980, 1975, 1970, 1966, 1961, 1956, 1951, 1945, 1940, 1935, 1930, 1925, 1920, 1909
190 HOLMES ST	2014, 2010, 2006, 1995, 1990, 1985, 1980, 1975, 1970, 1966, 1961, 1956, 1951, 1945, 1940, 1935, 1930, 1925, 1920, 1909

## FINDINGS

### **Address Researched**

### **Address Not Identified in Research Source**

2 CHARLOTTE ST	2014, 2010, 2006, 2000, 1995, 1985, 1980, 1975, 1970, 1966, 1961, 1956, 1951, 1945, 1940, 1935, 1930, 1925, 1920, 1909
2 HOLMES ST	2014, 2010, 2006, 1995, 1990, 1985, 1980, 1975, 1970, 1966, 1961, 1956, 1951, 1945, 1940, 1935, 1930, 1925, 1920, 1909
200 HOLMES	2014, 2010, 2006, 2000, 1990, 1985, 1980, 1975, 1970, 1966, 1961, 1956, 1951, 1945, 1940, 1935, 1930, 1925, 1920, 1909
200 HOLMES RD	2014, 2010, 2006, 2000, 1995, 1985, 1980, 1975, 1966, 1961, 1956, 1951, 1945, 1940, 1935, 1930, 1925, 1920, 1909
200 HOLMES ST	2014, 2010, 2006, 1995, 1990, 1985, 1980, 1975, 1970, 1966, 1961, 1956, 1951, 1945, 1940, 1935, 1930, 1925, 1920, 1909
201 HOLMES RD	2014, 2010, 2006, 2000, 1995, 1985, 1980, 1975, 1970, 1966, 1961, 1956, 1951, 1945, 1940, 1935, 1930, 1925, 1920, 1909
201 HOLMES ST	2014, 2010, 2006, 1995, 1985, 1980, 1975, 1970, 1966, 1961, 1956, 1951, 1945, 1940, 1935, 1930, 1925, 1920, 1909
201 Holmes St	2014, 2006, 2000, 1995, 1990, 1985, 1980, 1975, 1970, 1966, 1961, 1956, 1951, 1945, 1940, 1935, 1930, 1925, 1920, 1909
202 HOLMES RD	2014, 2010, 2006, 2000, 1995, 1985, 1980, 1975, 1970, 1966, 1961, 1956, 1951, 1945, 1940, 1935, 1930, 1925, 1920, 1909
204 HOLMES RD	2014, 2010, 2006, 2000, 1995, 1985, 1980, 1975, 1966, 1961, 1956, 1951, 1945, 1940, 1935, 1930, 1925, 1920, 1909
204 HOLMES ST	2014, 2010, 2006, 1995, 1990, 1985, 1980, 1975, 1970, 1966, 1961, 1956, 1951, 1945, 1940, 1935, 1930, 1925, 1920, 1909
205 HOLMES	2014, 2010, 2006, 2000, 1990, 1985, 1980, 1975, 1970, 1966, 1961, 1951, 1940, 1925, 1920, 1909
205 HOLMES RD	2014, 2010, 2006, 2000, 1995, 1985, 1980, 1975, 1970, 1966, 1961, 1956, 1951, 1945, 1940, 1935, 1930, 1925, 1920, 1909
205 HOLMES ST	2014, 2010, 2006, 1995, 1956, 1951, 1945, 1935, 1930, 1925, 1920, 1909
206 HOLMES RD	2014, 2010, 2006, 2000, 1995, 1985, 1980, 1975, 1966, 1961, 1956, 1951, 1945, 1940, 1935, 1930, 1925, 1920, 1909
207 HOLMES	2014, 2010, 2006, 2000, 1995, 1990, 1985, 1980, 1975, 1970, 1966, 1961, 1956, 1951, 1945, 1940, 1935, 1930, 1925, 1909
207 HOLMES RD	2014, 2010, 2006, 2000, 1995, 1985, 1980, 1975, 1970, 1966, 1961, 1956, 1951, 1945, 1940, 1935, 1930, 1925, 1920, 1909
207 HOLMES ST	2014, 2010, 2006, 2000, 1995, 1990, 1985, 1980, 1975, 1970, 1966, 1961, 1956, 1951, 1945, 1940, 1935, 1930, 1920, 1909
208 HOLMES RD	2014, 2010, 2006, 2000, 1995, 1985, 1980, 1975, 1970, 1966, 1961, 1956, 1951, 1945, 1940, 1935, 1930, 1925, 1920, 1909
209 HOLMES	2014, 2010, 2006, 2000, 1995, 1990, 1985, 1980, 1975, 1970, 1966, 1961, 1956, 1951, 1945, 1940, 1935, 1930, 1925, 1909
209 HOLMES RD	2014, 2010, 2006, 2000, 1995, 1985, 1980, 1975, 1970, 1966, 1961, 1956, 1951, 1945, 1940, 1935, 1930, 1925, 1920, 1909
209 HOLMES ST	2014, 2010, 2006, 2000, 1995, 1990, 1985, 1980, 1975, 1970, 1966, 1961, 1956, 1951, 1945, 1940, 1935, 1930, 1920, 1909
210 HOLMES RD	2014, 2010, 2006, 2000, 1995, 1985, 1980, 1975, 1966, 1961, 1956, 1951, 1945, 1940, 1935, 1930, 1925, 1920, 1909
210 HOLMES ST	2014, 2010, 2006, 1995, 1990, 1985, 1980, 1975, 1970, 1966, 1961, 1956, 1951, 1945, 1940, 1935, 1930, 1925, 1920, 1909

## FINDINGS

<b><u>Address Researched</u></b>	<b><u>Address Not Identified in Research Source</u></b>
211 HOLMES RD	2014, 2010, 2006, 2000, 1995, 1985, 1980, 1975, 1970, 1966, 1961, 1956, 1951, 1945, 1940, 1935, 1930, 1925, 1920, 1909
211 HOLMES ST	2014, 2010, 2000, 1995, 1990, 1985, 1980, 1975, 1970, 1966, 1961, 1956, 1951, 1945, 1940, 1935, 1930, 1925, 1920, 1909
212 HOLMES RD	2014, 2010, 2006, 2000, 1995, 1985, 1980, 1975, 1970, 1966, 1961, 1956, 1951, 1945, 1940, 1935, 1930, 1925, 1920, 1909
213 HOLMES RD	2014, 2010, 2006, 2000, 1995, 1985, 1980, 1975, 1970, 1966, 1961, 1956, 1951, 1945, 1940, 1935, 1930, 1925, 1920, 1909
214 HOLMES RD	2014, 2010, 2006, 2000, 1995, 1985, 1980, 1975, 1970, 1966, 1961, 1956, 1951, 1945, 1940, 1935, 1930, 1925, 1920, 1909
223 HOLMES ST	2014, 2010, 2000, 1995, 1990, 1985, 1980, 1975, 1970, 1966, 1961, 1956, 1951, 1945, 1940, 1935, 1930, 1925, 1920, 1909
232 HOLMES ST	2014, 2010, 2006, 2000, 1995, 1990, 1985, 1975, 1970, 1966, 1961, 1956, 1951, 1945, 1940, 1935, 1930, 1925, 1920, 1909
234 HOLMES	2014, 2010, 2006, 2000, 1995, 1990, 1985, 1980, 1975, 1970, 1966, 1961, 1951, 1945, 1940, 1935, 1930, 1925, 1920, 1909
240 HOLMES ST	2014, 2010, 2006, 1995, 1990, 1985, 1980, 1975, 1970, 1966, 1961, 1956, 1951, 1945, 1940, 1935, 1930, 1925, 1920, 1909
241 HOLMES ST	2014, 2010, 2000, 1995, 1990, 1985, 1980, 1975, 1970, 1966, 1961, 1956, 1951, 1945, 1940, 1935, 1930, 1925, 1920, 1909
264 HOLMES ST	2014, 2010, 2006, 1995, 1990, 1985, 1980, 1975, 1970, 1966, 1961, 1956, 1951, 1945, 1940, 1935, 1930, 1925, 1920, 1909
293 HOLMES ST	2014, 2010, 2006, 1995, 1990, 1985, 1980, 1975, 1970, 1966, 1961, 1956, 1951, 1945, 1940, 1935, 1930, 1925, 1920, 1909
3 CHARLOTTE ST	2014, 2010, 2006, 2000, 1995, 1985, 1980, 1975, 1970, 1966, 1961, 1956, 1951, 1945, 1940, 1935, 1930, 1925, 1920, 1909
300 CHARLOTTE	2014, 2010, 2006, 2000, 1990, 1985, 1980, 1975, 1970, 1966, 1961, 1951, 1945, 1940, 1935, 1930, 1925, 1920, 1909
300 CHARLOTTE ST	2014, 2010, 1995, 1956, 1945, 1940, 1935, 1930, 1925, 1920, 1909
300 HOLMES	2014, 2010, 2006, 2000, 1995, 1990, 1985, 1980, 1975, 1970, 1966, 1961, 1956, 1951, 1945, 1940, 1925, 1920, 1909
300 HOLMES RD	2014, 2010, 2006, 2000, 1995, 1985, 1980, 1975, 1970, 1966, 1961, 1956, 1951, 1945, 1940, 1935, 1930, 1925, 1920, 1909
300 HOLMES ST	2014, 2010, 2006, 1995, 1985, 1980, 1975, 1970, 1966, 1961, 1956, 1951, 1945, 1940, 1935, 1930, 1920, 1909
300 Holmes St	2014, 2006, 2000, 1995, 1990, 1985, 1980, 1975, 1970, 1966, 1961, 1956, 1951, 1945, 1940, 1935, 1930, 1925, 1920, 1909
301 CHARLOTTE	2014, 2010, 2006, 2000, 1995, 1990, 1985, 1980, 1975, 1970, 1966, 1961, 1956, 1951, 1945, 1940, 1935, 1925, 1909
301 CHARLOTTE ST	2014, 2010, 2006, 2000, 1995, 1990, 1985, 1980, 1975, 1970, 1966, 1961, 1956, 1951, 1945, 1940, 1935, 1930, 1920, 1909
301 HOLMES RD	2014, 2010, 2006, 2000, 1995, 1985, 1980, 1975, 1970, 1966, 1961, 1956, 1951, 1945, 1940, 1935, 1930, 1925, 1920, 1909
302 HOLMES	2014, 2010, 2006, 2000, 1995, 1990, 1985, 1980, 1975, 1970, 1966, 1961, 1956, 1951, 1945, 1940, 1935, 1925, 1909
302 HOLMES RD	2014, 2010, 2006, 2000, 1995, 1985, 1980, 1975, 1970, 1966, 1961, 1956, 1951, 1945, 1940, 1935, 1930, 1925, 1920, 1909

## FINDINGS

### **Address Researched**

### **Address Not Identified in Research Source**

302 HOLMES ST	2014, 2010, 2006, 2000, 1995, 1990, 1985, 1980, 1975, 1970, 1966, 1961, 1956, 1951, 1945, 1940, 1935, 1930, 1920, 1909
303 HOLMES RD	2014, 2010, 2006, 2000, 1995, 1985, 1980, 1975, 1970, 1966, 1961, 1956, 1951, 1945, 1940, 1935, 1930, 1925, 1920, 1909
304 HOLMES RD	2014, 2010, 2006, 2000, 1995, 1985, 1980, 1975, 1970, 1966, 1961, 1956, 1951, 1945, 1940, 1935, 1930, 1925, 1920, 1909
305 HOLMES RD	2014, 2010, 2006, 2000, 1995, 1985, 1980, 1975, 1970, 1966, 1961, 1956, 1951, 1945, 1940, 1935, 1930, 1925, 1920, 1909
306 HOLMES	2014, 2010, 2006, 2000, 1995, 1990, 1985, 1980, 1975, 1970, 1966, 1961, 1951, 1940, 1925, 1920, 1909
306 HOLMES RD	2014, 2010, 2006, 2000, 1995, 1985, 1980, 1975, 1970, 1966, 1961, 1956, 1951, 1945, 1940, 1935, 1930, 1925, 1920, 1909
306 HOLMES ST	2014, 2010, 2006, 2000, 1995, 1985, 1980, 1975, 1956, 1951, 1945, 1935, 1930, 1920, 1909
307 CHERRY ST	2014, 2010, 2006, 1995, 1990, 1985, 1980, 1975, 1970, 1966, 1961, 1956, 1951, 1945, 1940, 1935, 1930, 1925, 1920, 1909
307 HOLMES RD	2014, 2010, 2006, 2000, 1995, 1985, 1980, 1975, 1970, 1966, 1961, 1956, 1951, 1945, 1940, 1935, 1930, 1925, 1920, 1909
307 HOLMES ST	2014, 2010, 2006, 2000, 1995, 1985, 1980, 1975, 1970, 1966, 1961, 1956, 1951, 1945, 1940, 1935, 1930, 1925, 1920, 1909
308 HOLMES	2014, 2010, 2006, 2000, 1995, 1990, 1985, 1980, 1975, 1970, 1966, 1961, 1951, 1940, 1925, 1909
308 HOLMES RD	2014, 2010, 2006, 2000, 1995, 1985, 1980, 1975, 1970, 1966, 1961, 1956, 1951, 1945, 1940, 1935, 1930, 1925, 1920, 1909
308 HOLMES ST	2014, 2010, 2006, 2000, 1995, 1990, 1985, 1980, 1975, 1956, 1951, 1945, 1935, 1930, 1920, 1909
309 CHERRY	2014, 2010, 2006, 2000, 1995, 1990, 1985, 1980, 1975, 1970, 1966, 1961, 1956, 1951, 1945, 1940, 1925, 1909
309 CHERRY ST	2014, 2010, 2006, 2000, 1995, 1990, 1985, 1980, 1975, 1970, 1966, 1961, 1956, 1951, 1945, 1935, 1930, 1925, 1920, 1909
309 HOLMES RD	2014, 2010, 2006, 2000, 1995, 1985, 1980, 1975, 1970, 1966, 1961, 1956, 1951, 1945, 1940, 1935, 1930, 1925, 1920, 1909
310 HOLMES	2014, 2010, 2006, 2000, 1995, 1990, 1985, 1980, 1975, 1970, 1966, 1961, 1951, 1940, 1925, 1909
310 HOLMES RD	2014, 2010, 2006, 2000, 1995, 1985, 1980, 1975, 1970, 1966, 1961, 1956, 1951, 1945, 1940, 1935, 1930, 1925, 1920, 1909
310 HOLMES ST	2014, 2010, 2006, 1995, 1990, 1985, 1980, 1975, 1956, 1951, 1945, 1935, 1930, 1920, 1909
311 CHARLOTTE	2014, 2010, 2006, 2000, 1995, 1990, 1985, 1980, 1975, 1970, 1966, 1961, 1951, 1945, 1940, 1935, 1930, 1925, 1920, 1909
311 Cherry St	2014, 2006, 2000, 1995, 1990, 1985, 1980, 1975, 1970, 1966, 1961, 1956, 1951, 1945, 1940, 1935, 1930, 1925, 1920, 1909
311 HOLMES RD	2014, 2010, 2006, 2000, 1995, 1985, 1980, 1975, 1970, 1966, 1961, 1956, 1951, 1945, 1940, 1935, 1930, 1925, 1920, 1909
311 HOLMES ST	2014, 2010, 2006, 2000, 1995, 1990, 1985, 1980, 1975, 1970, 1961, 1956, 1951, 1945, 1940, 1935, 1930, 1925, 1920, 1909
312 CHARLOTTE ST	2014, 2010, 2006, 1995, 1990, 1985, 1980, 1975, 1970, 1966, 1961, 1956, 1951, 1945, 1940, 1935, 1930, 1925, 1920, 1909

## FINDINGS

<b><u>Address Researched</u></b>	<b><u>Address Not Identified in Research Source</u></b>
312 HOLMES	2014, 2010, 2006, 2000, 1995, 1990, 1985, 1980, 1975, 1970, 1966, 1961, 1951, 1940, 1925, 1909
312 HOLMES RD	2014, 2010, 2006, 2000, 1995, 1985, 1980, 1975, 1970, 1966, 1961, 1956, 1951, 1945, 1940, 1935, 1930, 1925, 1920, 1909
312 HOLMES ST	2014, 2010, 2006, 2000, 1995, 1990, 1985, 1980, 1975, 1956, 1951, 1945, 1935, 1930, 1920, 1909
313 HOLMES RD	2014, 2010, 2006, 2000, 1995, 1985, 1980, 1975, 1970, 1966, 1961, 1956, 1951, 1945, 1940, 1935, 1930, 1925, 1920, 1909
314 HOLMES RD	2014, 2010, 2006, 2000, 1995, 1985, 1980, 1975, 1970, 1966, 1961, 1956, 1951, 1945, 1940, 1935, 1930, 1925, 1920, 1909
315 CHERRY	2014, 2010, 2006, 2000, 1995, 1990, 1985, 1980, 1975, 1970, 1966, 1961, 1956, 1951, 1940, 1930, 1925, 1909
315 CHERRY ST	2014, 2010, 1995, 1990, 1980, 1945, 1935, 1930, 1920, 1909
315 Cherry St	2006, 2000, 1995, 1990, 1985, 1980, 1975, 1970, 1966, 1961, 1956, 1951, 1945, 1940, 1935, 1930, 1925, 1920, 1909
315 HOLMES ST	2014, 2010, 2006, 1995, 1990, 1985, 1980, 1975, 1970, 1966, 1961, 1956, 1951, 1945, 1940, 1935, 1930, 1925, 1920, 1909
320 HOLMES ST	2014, 2010, 2006, 2000, 1995, 1985, 1980, 1975, 1970, 1966, 1961, 1956, 1951, 1945, 1940, 1935, 1930, 1925, 1920, 1909
330 HOLMES ST	2014, 2010, 2006, 1995, 1990, 1985, 1980, 1975, 1970, 1966, 1961, 1956, 1951, 1945, 1940, 1935, 1930, 1925, 1920, 1909
340 HOLMES ST	2014, 2010, 2006, 2000, 1995, 1985, 1980, 1975, 1970, 1966, 1961, 1956, 1951, 1945, 1940, 1935, 1930, 1925, 1920, 1909
350 HOLMES ST	2014, 2010, 2006, 2000, 1995, 1985, 1980, 1975, 1970, 1966, 1961, 1956, 1951, 1945, 1940, 1935, 1930, 1925, 1920, 1909
361 HOLMES ST	2014, 2010, 2000, 1995, 1990, 1985, 1980, 1975, 1970, 1966, 1961, 1956, 1951, 1945, 1940, 1935, 1930, 1925, 1920, 1909
4 CHARLOTTE ST	2014, 2010, 2006, 2000, 1995, 1985, 1980, 1975, 1970, 1966, 1961, 1956, 1951, 1945, 1940, 1935, 1930, 1925, 1920, 1909
400 1ST E	2014, 2010, 2006, 2000, 1995, 1990, 1985, 1980, 1975, 1970, 1966, 1961, 1925, 1920, 1909
400 1ST ST E	2014, 2010, 2006, 2000, 1995, 1990, 1956, 1951, 1945, 1940, 1935, 1930, 1925, 1920, 1909
5 CHARLOTTE ST	2014, 2010, 2006, 2000, 1995, 1985, 1980, 1975, 1970, 1966, 1961, 1956, 1951, 1945, 1940, 1935, 1930, 1925, 1920, 1909
5172 CHARLOTTE ST	2014, 2010, 2006, 2000, 1995, 1990, 1985, 1980, 1970, 1966, 1961, 1956, 1951, 1945, 1940, 1935, 1930, 1925, 1920, 1909
6 CHARLOTTE ST	2014, 2010, 2006, 2000, 1995, 1985, 1980, 1975, 1970, 1966, 1961, 1956, 1951, 1945, 1940, 1935, 1930, 1925, 1920, 1909
600 1ST E	2014, 2010, 2006, 2000, 1995, 1990, 1985, 1980, 1975, 1970, 1966, 1961, 1956, 1951, 1945, 1940, 1935, 1925, 1920, 1909
600 1ST ST E	2014, 2010, 2006, 2000, 1995, 1990, 1975, 1970, 1966, 1961, 1956, 1951, 1945, 1940, 1935, 1930, 1925, 1920, 1909
600 3RD E	2014, 2010, 2006, 2000, 1995, 1990, 1985, 1980, 1975, 1970, 1966, 1961, 1956, 1951, 1945, 1940, 1935, 1930, 1925, 1909
600 3RD ST E	2014, 2010, 2006, 2000, 1995, 1990, 1985, 1975, 1970, 1966, 1961, 1956, 1951, 1945, 1940, 1935, 1930, 1925, 1920, 1909

## FINDINGS

### **Address Researched**

### **Address Not Identified in Research Source**

601 3RD	2014, 2010, 2006, 2000, 1990, 1985, 1980, 1975, 1970, 1966, 1961, 1956, 1951, 1945, 1940, 1935, 1930, 1925, 1920, 1909
601 3RD E	2014, 2010, 2006, 2000, 1995, 1990, 1985, 1980, 1975, 1970, 1966, 1961, 1925, 1909
601 3RD ST E	2014, 2010, 2006, 2000, 1995, 1956, 1951, 1945, 1940, 1935, 1930, 1920, 1909
601 E 3RD ST	2014, 2010, 2006, 1995, 1990, 1985, 1980, 1975, 1970, 1966, 1961, 1956, 1951, 1945, 1940, 1935, 1930, 1925, 1920, 1909
601 E 3rd St	2006, 2000, 1995, 1990, 1985, 1980, 1975, 1970, 1966, 1961, 1956, 1951, 1945, 1940, 1935, 1930, 1925, 1920, 1909
605 1ST ST E	2014, 2010, 2006, 2000, 1995, 1990, 1980, 1975, 1970, 1966, 1961, 1956, 1951, 1945, 1940, 1935, 1930, 1925, 1920, 1909
605 3RD ST E	2014, 2010, 2006, 2000, 1995, 1990, 1985, 1961, 1956, 1951, 1945, 1940, 1935, 1930, 1925, 1920, 1909
611 3RD E	2014, 2010, 2006, 2000, 1995, 1990, 1985, 1980, 1975, 1970, 1966, 1961, 1925, 1909
611 3RD ST E	2014, 2010, 2006, 2000, 1995, 1990, 1985, 1980, 1975, 1970, 1966, 1956, 1951, 1945, 1940, 1935, 1930, 1925, 1920, 1909
616 1ST E	2014, 2010, 2006, 2000, 1995, 1990, 1985, 1980, 1975, 1970, 1966, 1961, 1951, 1945, 1940, 1935, 1930, 1925, 1920, 1909
616 1ST ST E	2014, 2010, 2006, 2000, 1995, 1990, 1956, 1951, 1945, 1940, 1935, 1930, 1925, 1920, 1909
620 1ST E	2014, 2010, 2006, 2000, 1995, 1990, 1985, 1980, 1975, 1970, 1966, 1961, 1956, 1951, 1945, 1940, 1930, 1925, 1920, 1909
620 3RD E	2014, 2010, 2006, 2000, 1995, 1990, 1985, 1980, 1975, 1970, 1966, 1961, 1956, 1951, 1945, 1940, 1935, 1930, 1925, 1909
622 3RD E	2014, 2010, 2006, 2000, 1995, 1990, 1985, 1980, 1975, 1970, 1966, 1961, 1925, 1920, 1909
622 3RD ST E	2014, 2010, 2006, 2000, 1995, 1990, 1985, 1980, 1975, 1970, 1966, 1956, 1951, 1945, 1940, 1935, 1930, 1920, 1909
700 1ST	2014, 2010, 2006, 2000, 1990, 1985, 1980, 1975, 1970, 1966, 1961, 1956, 1951, 1945, 1940, 1935, 1930, 1925, 1920, 1909
700 3RD	2014, 2010, 2006, 2000, 1990, 1985, 1980, 1975, 1970, 1966, 1961, 1956, 1951, 1945, 1940, 1935, 1930, 1925, 1920, 1909
700 3RD E	2014, 2010, 2006, 2000, 1995, 1990, 1985, 1980, 1975, 1970, 1966, 1961, 1951, 1945, 1940, 1935, 1930, 1925, 1920, 1909
700 3RD ST E	2014, 2010, 2006, 2000, 1995, 1956, 1951, 1945, 1940, 1935, 1930, 1925, 1920, 1909
700 E 3RD ST	2014, 2010, 1995, 1990, 1985, 1980, 1975, 1970, 1966, 1961, 1956, 1951, 1945, 1940, 1935, 1930, 1925, 1920, 1909
700 E 3rd St	2006, 2000, 1995, 1990, 1985, 1980, 1975, 1970, 1966, 1961, 1956, 1951, 1945, 1940, 1935, 1930, 1925, 1920, 1909
701 3RD	2014, 2010, 2006, 2000, 1990, 1985, 1980, 1975, 1970, 1966, 1961, 1956, 1951, 1945, 1940, 1935, 1930, 1925, 1920, 1909
701 3RD E	2014, 2010, 2006, 2000, 1995, 1990, 1985, 1980, 1975, 1970, 1966, 1961, 1945, 1940, 1935, 1930, 1925, 1920, 1909
701 3RD ST E	2014, 2010, 2006, 2000, 1995, 1956, 1951, 1945, 1940, 1935, 1930, 1925, 1920, 1909

## FINDINGS

### **Address Researched**

### **Address Not Identified in Research Source**

701 E 3RD ST	2014, 2010, 1995, 1990, 1985, 1980, 1975, 1970, 1966, 1961, 1956, 1951, 1945, 1940, 1935, 1930, 1925, 1920, 1909
701 E 3rd St	2014, 2006, 2000, 1995, 1990, 1985, 1980, 1975, 1970, 1966, 1961, 1956, 1951, 1945, 1940, 1935, 1930, 1925, 1920, 1909
711 3RD E	2014, 2010, 2006, 2000, 1995, 1990, 1985, 1980, 1975, 1970, 1966, 1961, 1956, 1951, 1945, 1940, 1935, 1930, 1925, 1909
714 3RD E	2014, 2010, 2006, 2000, 1995, 1990, 1985, 1980, 1975, 1970, 1966, 1961, 1956, 1951, 1945, 1940, 1935, 1925, 1909
714 3RD ST E	2014, 2010, 2006, 2000, 1995, 1990, 1985, 1980, 1975, 1970, 1966, 1961, 1956, 1951, 1945, 1940, 1935, 1930, 1920, 1909
720 3RD	2014, 2010, 2006, 2000, 1990, 1985, 1980, 1975, 1970, 1966, 1961, 1956, 1951, 1945, 1940, 1935, 1930, 1925, 1920, 1909
720 3RD E	2014, 2010, 2006, 2000, 1995, 1990, 1985, 1980, 1975, 1970, 1966, 1961, 1945, 1940, 1935, 1930, 1925, 1909
720 3RD ST E	2014, 2010, 2006, 2000, 1995, 1956, 1951, 1945, 1940, 1935, 1930, 1925, 1920, 1909
720 E 3RD ST	2014, 2010, 1995, 1990, 1985, 1980, 1975, 1970, 1966, 1961, 1956, 1951, 1945, 1940, 1935, 1930, 1925, 1920, 1909
721 1ST ST E	2014, 2010, 2006, 2000, 1995, 1990, 1985, 1956, 1951, 1945, 1940, 1935, 1930, 1925, 1920, 1909
7804 CHARLOTTE ST	2014, 2010, 2000, 1995, 1990, 1985, 1980, 1975, 1970, 1966, 1961, 1956, 1951, 1945, 1940, 1935, 1930, 1925, 1920, 1909
801 1ST E	2014, 2010, 2006, 2000, 1995, 1990, 1985, 1980, 1975, 1970, 1966, 1961, 1956, 1951, 1935, 1930, 1925, 1920, 1909
807 1ST E	2014, 2010, 2006, 2000, 1995, 1990, 1985, 1980, 1975, 1970, 1966, 1961, 1956, 1951, 1940, 1935, 1930, 1925, 1920, 1909
809 1ST E	2014, 2010, 2006, 2000, 1995, 1990, 1985, 1980, 1975, 1970, 1966, 1961, 1956, 1951, 1940, 1935, 1925, 1920, 1909
813 1ST E	2014, 2010, 2006, 2000, 1995, 1990, 1985, 1980, 1975, 1970, 1966, 1961, 1956, 1951, 1945, 1940, 1935, 1925, 1920, 1909
815 1ST E	2014, 2010, 2006, 2000, 1995, 1990, 1985, 1980, 1975, 1970, 1966, 1961, 1956, 1945, 1940, 1935, 1930, 1925, 1909
817 1ST E	2014, 2010, 2006, 2000, 1995, 1990, 1985, 1980, 1975, 1970, 1966, 1961, 1956, 1951, 1945, 1925, 1909
818 1ST E	2014, 2010, 2006, 2000, 1995, 1990, 1985, 1980, 1975, 1970, 1966, 1961, 1956, 1951, 1945, 1940, 1930, 1925, 1920, 1909
819 1ST E	2014, 2010, 2006, 2000, 1995, 1990, 1985, 1980, 1975, 1970, 1966, 1961, 1956, 1945, 1925, 1920, 1909
821 1ST E	2014, 2010, 2006, 2000, 1995, 1990, 1985, 1980, 1975, 1970, 1966, 1961, 1956, 1951, 1925, 1920, 1909
827 1ST E	2014, 2010, 2006, 2000, 1995, 1990, 1985, 1980, 1975, 1970, 1966, 1961, 1956, 1951, 1945, 1940, 1935, 1925, 1920, 1909

**TARGET PROPERTY: ADDRESS NOT IDENTIFIED IN RESEARCH SOURCE**

The following Target Property addresses were researched for this report, and the addresses were not identified in the research source.

**Address Researched**

114, 110 & 203 Holmes Street  
and 603 E 1st St

**Address Not Identified in Research Source**

1956, 1951, 1945, 1940, 1935, 1930, 1925, 1920, 1909

## **Source Page Images Appendix**

# HOLMES ST 2000

HOLMES RD to HOLMES ST

566

▲ HOMEOWNER

## HOLMES RD

13356 BLUEL RICHARD B chiro 942-5435  
13358 Eberhart Chris 943-0044  
13360 Potter Jennifer 941-8899  
+E 14TH ST BEGINS  
13404 S SOUTHWEST  
UNDERGROUND Mer sewer  
util in 941-6894  
13404 b COVER UP ring sdng shi  
mil 942-1919  
13406 LAURA'S ANTIQUES &  
GIFTS used merch stags 941-4202  
13408 Not Verified  
13440 MARTIN CY MELODRAMA  
VAUDEVILLE titrol prdrs  
svcs 942-7576  
13441 SMOKE STACK eating  
places 942-9141  
+E 18TH ST BEGINS  
13500 SUTHERLAND BUILDING  
SUPPLIES lmbd bldg mtrls 941-9000  
13501 ANDREWS GOLF COMPLEX  
amusement rctm 942-0505  
13611 SOUTH KANSAS CITY  
AMOCO SERVICE auto rpr 942-6932  
13643 Silver Gregory A 941-7788  
13643 c KOY PETER FURN  
RESTORATION reuphstry furn  
rpr 941-8303  
13645 SMOKE STACK BAR-B-QUE  
eating place 941-2942  
+E 17TH ST ENDS  
13750 SAFETY MINI STORAGE  
spcl whtsg strg 943-9922  
13817 Bailey Carla M 943-8764  
13818 Burstein J 941-2524  
13819 Dorrell Jody 941-7825  
13820 James Carlos 943-9418  
13821 Petrey Richard D 942-1159  
13822 Ross Andrew 942-0876  
13823 Sisco Andrew 942-5952  
1-4 Not Verified (3 Apts)  
5 McKellips Ron 942-6197  
8 Mulso David D  
9-12 Not Verified (3 Apts)  
13821 ALPINE SOUTH  
APARTMENTS apmnt bldg  
oprtrs 942-7861  
13822 Brumback Dave 942-3794  
13823 Lacerte Jamie L 941-9548  
13824 Wideman Alan 943-6325  
1 Not Verified  
2 Guilmette Theresa A 941-7911  
3 Not Verified  
4 Fowler George E 942-6757  
5 Roberts Michael A & Hollie 943-0353  
6 Disney Charollet S 943-0353  
7 Disney Matthew M 943-0353  
8 Not Verified  
9 Hamer Michael L 943-8906  
10 Barnes William H 943-0801  
10 Barnes Jeri L 943-0801  
12 Not Verified  
13825 Calderwood Ellen 943-9095  
13826 Gilmore Cary W 941-8134  
13827 Gilmore Gary W 942-4524  
13828 Halls B J 943-1876  
13829 Hamilton George 941-1771  
20 Gray Jenni 941-7911  
2 Gray Christopher P 941-7911  
4 Not Verified  
5 Seufert David J 943-0092  
6-7 Not Verified (2 Apts)  
+E 13TH ST BEGINS  
14131 Pugh Michael L 942-3909  
14132 Pugh Larry 942-3909  
14300 Reed William A 943-9063  
14400 Reed Jeffrey H 941-8134  
14401 Read Rita A 942-5995  
14402 Blanchette Betty H 942-5995  
14438 Reed M 942-5995  
14439 Reed William A 942-4549  
14440 Patrick Kelly A 941-9430  
14401 Stone Crest Farm rctng  
incl truck opr 943-0541  
14520 Bezner Bruce A 942-2296  
14522 Korte Michael D 941-9430  
14523 Korte Michael D 941-9430  
14800 Neller David E 942-9574  
+OUTER BELT RD BEGINS  
+E 14TH ST ENDS  
14823 Vannoy David P & Debbie 322-1661  
15051 Vannoy Raymond C 331-9554  
15055 Vannoy Lois A 331-9554  
Vannoy Jessica M 331-2599  
15057 Vannoy John D 331-2599  
Vannoy Debra A 322-9955  
Shultz Debra L 322-9955  
+KENNETH RD ENDS  
15410 Bernstein Robert A 331-2599  
+E 15TH ST BEGINS  
BUSINESSES 35 HOUSEHOLDS 174

HOLMES ST (KANSAS CITY)  
ZIP CODE 64108 CAR-RT C001  
101 SPRINT COMMUNICATIONS  
CO tele comm 854-4700

## HOLMES ST (K C)

114 ETD elec rpr 472-7811  
172 Not Verified  
+RAILROAD CROSSES  
205 Rail Earnest J 472-7811  
+E 4TH ST INTERSECTS  
+E 5TH ST INTERSECTS  
511 Larose Melvin D 421-7914  
Larose Larry M 471-6984  
513 Peterson J 471-6984  
515 Tran John 471-6984  
2 Not Verified  
AD Perry Patricia S 471-1187  
524 1 Serrone Anthony F 471-1187  
526 Ingels Marilyn 421-2448  
528 Schmidt Robert M 421-3657  
Schmidt James P Jr 421-3657  
Smith Robert M 421-3657  
1 Not Verified  
+MISSOURI AVE INTERSECTS  
534 Not Verified  
535 Keys Ralph L 421-5004  
Keys Marc 421-5004  
538 Not Verified  
540 Salvatore Salvatore E 471-5349  
+E 8TH ST CONTINUES  
+E 9TH ST INTERSECTS  
ZIP CODE 64106 CAR-RT C046  
929 DUNN INDUSTRIES nonresid  
const 474-8500  
DUNN J E EQUITIES holding  
comp 391-2513  
+E 10TH ST INTERSECTS  
+E 11TH ST INTERSECTS  
+E 12TH ST INTERSECTS  
1224 Not Verified  
+E 13TH ST INTERSECTS  
1307 SAINT MARYS EPISCOPAL  
CHURCH religious orgs 942-0975  
+E TRUMAN RD INTERSECTS  
ZIP CODE 64108 CAR-RT C012  
1508 Not Verified  
1522 ALLENITE SIGNS signs advt  
spclty 942-0963  
+E 16TH ST INTERSECTS  
1608 KIRK GASES indus equip  
WELDING KURT SUPPLY  
indus equip 221-3030  
+E 17TH ST INTERSECTS  
1725 COUNT ON US  
CORPORATION indus equip  
221-8201  
+E 18TH ST INTERSECTS  
1819 KANSAS CITY TENT &  
AWNING canvas rtd prdcts 472-8368  
STANDARD AWNING CO  
awnings 944-3333  
1855 Serygenko Alexey S 471-1966  
+E 19TH ST INTERSECTS  
+RAILROAD CROSSES  
ZIP CODE 64108 CAR-RT C023  
2023 BRANCATO HAGGERTY  
PALMATERY legal svcs 471-1966  
2027 EXCEL LINEN SUPPLY linen  
supply 472-6565  
2051 ADVERSIGN busn svcs 942-7951  
+E 21ST ST INTERSECTS  
+E 22ND AVE INTERSECTS  
2220 Wilson Thad R 471-1966  
2300 Deliz Michael R 471-1966  
EYE CITY OF hslpy ex  
psvtr 881-6100  
6 EYE FOUNDATION  
OPTICAL SHOP optical  
gds stores 881-6200  
2301 McAllister Kenneth 942-3909  
McAllister David 942-3909  
2301 Not Verified  
Bliggs Nathan 942-3452  
Bluestone Kenneth 942-3452  
Campbell Jack 942-3452  
Castelle Christina 942-3452  
Chapman James 942-3452  
Chen Stuart 942-3452  
Chou Wesley 942-3452  
Clarkston Wendell 942-3452  
Dall Lawrence 942-3452  
Dark Diana 942-3452  
Davison James D 942-3452  
Deleo Frederick 942-3452  
Demarco Lynn 942-3452  
Dills Preston 942-3452  
Dobbs Larry 942-3452  
Fiorella Russell 942-3452  
Forker Alan 942-3452  
Go Steven 942-3452  
Gonzalez Frederick 942-3452  
Hamburger Stephen C 942-3452  
Hamilton James 942-3452  
Hubbard John 942-3452  
Isley William L 942-3452  
Jacobs Robyn 942-3452  
Jennings William H 942-3452  
Jensen William 942-3452  
Johnson Linda 942-3452  
Joyce Jeffrey 942-3452  
Khare Narendra 942-3452  
Kragel Peter 942-3452  
Kremer Howard 942-3452  
Kung Fei-Tau 942-3452

## HOLMES ST

2301 Not Verified  
Lotus Lorette 556-3453  
Marshall Michael 556-3453  
Matovich Violet 556-4179  
Matta Camille 881-6157  
McNabney Kendall W 556-3679  
Medbery Charles 556-3273  
Mongan James 556-3163  
Moormeier Jill 556-3453  
Mosby Edward L 556-3098  
Mou Susan M 556-3692  
Muellerman Robert 556-3127  
Mullen Christopher 556-3453  
Mundy David 556-3692  
O'Toole Lisa 556-3453  
Palmer Dennis 556-3453  
Panda Prashant 556-3453  
Papasian Christopher 556-3585  
Pearce Eugene 556-3529  
Pemberton Bealy 556-3505  
Pyszczyński Dennis R 556-3453  
Quaison Stella 556-3453  
Quick Annette 556-3053  
Rait Kenneth 556-3273  
Reisz George 556-3453  
Reller Craig 556-3453  
Robinson William 556-3127  
Rush Michael 556-3127  
Salomone Joseph III 556-3127  
Salzman Gary 556-3453  
Sanjago Patrick 556-3053  
Schnell Gregory 556-3453  
Schroder William 556-3679  
Schwab Robert 556-3127  
Segal Ariane 556-3273  
Sheehan Maureen 556-3453  
Shopper Glenn 556-3216  
Sirlinridge William T 556-3000  
Smith Edward 556-3377  
Smith Owen 556-3453  
Stanford James 556-3453  
Steele Mark 556-3127  
T M C GIFT SHOP gift shop  
556-3189  
Tate Alexander 556-3453  
Tate Kathleen 556-3692  
TRUMAN MEDICAL CENTER  
WEST medical clinic 235-1973  
TRUMANCARE HOME  
HEALTH SE home hite  
care svcs 556-4000  
Voss Diana 556-3453  
Westendorp Ellen 556-3127  
WILDERNESS  
ENVIRONMENTAL  
periodicals 556-3127  
Wilkinson Linda 556-3216  
Winer Nathaniel 556-3453  
WOMEN INFANTS &  
CHILDREN indivd family  
svcs 556-3550  
Woods Gray 881-6100  
Zamah Nezaam 556-3532  
2310 CORP UNIVERSITY  
PHYSICIANS ASSOCIATES  
employment agencies 421-6103  
+E 24TH ST INTERSECTS  
ZIP CODE 64108 CAR-RT C020  
2410 Bamberger David 235-1942  
Clarkston Wendell K 235-1962  
Dark Diana 235-2997  
Deleo Frederick 235-1922  
Drees Betty M 235-1966  
Flaming Allen 235-1977  
Graves Leland 235-1954  
HAMBURGER S C eating  
places 556-3452  
Hause Drew 235-5566  
Jennings William 235-1924  
Johnson Linda 235-1914  
Keeler Jared 235-1955  
Lewandowski Molly 235-1973  
Lotus Lorette 235-1863  
Moormeier Jill 235-1946  
Mullen Christopher 235-1923  
Palmer Dennis 235-1927  
Panda Prashant 235-1956  
Pyszczyński Dennis R 235-1978  
Quaison Stella 235-1976  
Reisz George 235-1944  
Salkind Alan 235-1935  
Salzman Gary 235-1974  
2411 Not Verified  
Smith Owen J 235-1945  
Stanford Carol 235-1964  
Stanford James 235-1915  
Thaker Jayesh 235-1905  
U M K C SCHOOL OF  
PHARMACY schs educt  
svcs 235-1792  
UNIVERSITY MISSOURI  
MEDL LIBRARY libraries 235-5241  
Willie Sandra 235-1933  
Winer Nathaniel 235-1903  
Woodbridge David 235-1972  
Wyagge David 235-5183  
NCC-18 UNIVERSITY MO  
KANSAS CITY PHAM  
drug store 235-1791  
ZIP CODE 64108 CAR-RT C029  
2500 Dameron Russell S 743-3550

## HOLMES ST

Hagen Kathleen 474-3350  
Jacques Timothy E 474-6767  
Maxwell Vanessa 474-3350  
Murgia Ramon 474-3350  
WATSON & DAMERON LLP  
aty 474-3350  
2501 Not Verified  
2502 White Mrs T 471-3174  
2504 Watson Michael & Miriam 221-7707  
2506 Chism Channing L 221-3931  
2512 Card Billy J 471-0004  
FIREHOUSE BAR & GRILL  
eating places 471-0004  
A Not Verified  
2514 Burr Amy 221-3931  
Cunningham Dusti 471-0180  
1N-2N Not Verified (2 Apts)  
3N Simonet Whitney A 842-1348  
2516 McDaniels Kelly L 842-8081  
25-25 Not Verified (2 Apts)  
2521 Aiken Tyrone 471-3211  
2523 Buzbee Todd K & Danielle 2285  
2525 Kirk Sam 471-2988  
2526 Childress S M 471-1000  
Dean Margaret 471-1000  
Hoyt Roger 471-1000  
HOYT ROGER legal svcs 471-1000  
Korth Christopher S 474-0400  
2526 Not Verified  
O HARE PEGGY  
IMMIGRATION-VISAS  
legal svcs 966-8990  
Shine Edmund T 471-1590  
Sullivan Thomas B III 474-0400  
Creesh William R 474-0400  
2528 ACME LIVERY SERVICE  
passenger car rntly 842-9200  
Burchfield Linda S 842-9200  
Burchfield Krista A 842-9200  
2529 Rediff Scott M 842-9200  
2531 Iniguez Olivia D 842-9200  
Iniguez M L 842-9200  
2533 Boyd Mark A 842-9200  
Boyd Connie M 842-9200  
2537 Bodenhamer Jeffrey D 842-9200  
2538 Dietzman Renee 471-4696  
2539 Creech Rhonda M 471-4696  
2540 Bjorne Adam 221-0965  
2543 Hanna M K 471-6825  
2544 Brown Charles R 474-1700  
Fields Taylor 474-1700  
FIELDS & BROWN legal svcs 474-1700  
Toney Willis L 474-1700  
2545 Reinecke Brian M 221-9433  
2546 Not Verified  
2546 SULLIVAN AND WILLIAMS  
atty 474-0400  
2547 Ross Janet D 471-6232  
2549 Hairwegh Stephanie 822-8733  
2551 2553 1N-2S Not Verified (2 Apts)  
2555 Wells Thomas L 471-4563  
+E 26TH ST INTERSECTS  
2601 Not Verified  
2603 P B BUILDING SERVICES  
bldg maint svc 474-3128  
2603 Not Verified  
2605 MENERS GROCERIES  
grocery stores 471-5411  
2609 Wright Lynnea S 842-5040  
2615 HARMONART indivd family svcs 842-5040  
2621 MILLIN & TRADER PC atty 474-7874  
2623 Doherty Suzanne E 842-7800  
DYCUS LINDA F legal svcs 842-7800  
2631 Not Verified  
2631 CIAO DELICATESSEN grocery  
stores 842-5040  
+W 27TH ST INTERSECTS  
ZIP CODE 64109 CAR-RT C010  
2705 Blum Frances 1-28 Not Verified (3 Apts)  
2708 Babcock Doug 842-1837  
Dohman Michael 471-7189  
3N Kielman Erica L 842-7574  
27100 Cole Chad 283-3010  
1 Not Verified  
3N Webb Diana L 471-5606  
2711 Waldeier Lloyd C 471-5606  
2712 Not Verified  
2 Patten Georgellen B 421-6960  
2715 Holland Sam 471-5378  
2718 NEW WEST FRAM &  
MOLDING home furnishings 474-0725  
2732 Richardson Michael K 842-9975  
+E 27TH TER INTERSECTS  
2738 Wilson Marvel L 474-7324  
2740 Sartain Timothy J 842-9975  
Sartain Michael A 842-9975  
2741 Not Verified  
2742 Conway Annette C 842-9975

## HOLMES ST

Conway La 421-3842  
2744 Gormley John 421-3842  
2745 Cole Raymond T 756-2587  
Cole Annette R 283-0642  
2748 Caswell John C 283-0642  
2749 Costales Fred C 283-0642  
Costales Angelita C 283-0642  
2751 Costales Shirley M 283-0642  
2752 Day Kandace B 283-0642  
Snyder S 471-5075  
2756 Williams Earvin 842-8626  
1 Not Verified  
3 Conrod Mary A 471-3664  
4 Not Verified  
2757 Not Verified  
2760 Dennis Virginia 221-1182  
3 Not Verified  
2763 Woods Cheryl 842-6307  
+E 28TH ST INTERSECTS  
2805 Whittle Cary R 531-3264  
2807 Hayes Mark 531-1591  
2809 Amberg Peter W 531-7926  
2811 Ronan Jamie C 531-7926  
Ronan Matthew P 531-7926  
2813 Nunnally K C 756-0025  
Nunnally Colleen 756-0025  
2830 LONGFELLOW MAGNET  
ELEMENTARY SCHOOL  
elmntry schdu sch 418-5325  
+E 29TH ST INTERSECTS  
2901-2911 Not Verified (2 Hses)  
2916 Hindsdon Robert A 561-3781  
PORSCHE INDEPENDENT  
SERVICE auto rpr 561-6665  
2923 Garcia Eric S 931-0234  
2924 2N Jones David & Ulanda 931-0234  
2926 Walton Walter W II 931-0205  
N Wilson Ernie R 931-0205  
N Wilson Narda N 931-0205  
2925 Johnson William F 531-3744  
1 Collins Nikki R 2926  
2926 Murray Amy L 931-2801  
Murray Leslie B 931-2801  
2926 Morales Pedro A 531-5506  
2929 Sherman Richard L 561-3988  
2930 Markham Janel L 561-3988  
2931 Peer Peter M 756-0521  
2933 Sperry David A 561-9426  
561-5154  
Sperry Michael L 561-5154  
2940 CALVARY TEMPLE BAPTIST  
CHURCH religious orgs 931-6233  
Williams Rev Eric 531-5297  
+E 30TH ST INTERSECTS  
3002 PLASTICON plstc mtrls bsc  
shp 531-5353  
3007-3009 Not Verified (2 Hses)  
3011 Morris Kelly E & Malesen 561-9065  
3015 Burrola John J 931-0541  
3017 Salinas Teresa M 931-7889  
Salinas Socorro C 931-7889  
3023 Arneson Darcy L 561-7161  
3031 KANSAS CITY MTRO  
LUTHERAN MINISTRY social  
svcs 931-0027  
+E 31ST ST INTERSECTS  
ZIP CODE 64108 CAR-RT C024  
3117 AUTOMOTIVE EQUIPMENT  
SERVICE mtr vhd spls prts 531-8144  
+E LINWOOD BLVD INTERSECTS  
ZIP CODE 64109 CAR-RT C021  
3206 Leomasters Elizabeth B 3208  
3208 Kralman Matthew D 3210  
3210 Not Verified  
3212 Greene James L 561-0096  
WILD CHILDS CUSTOM  
SHOP pnt & body rpr 561-0096  
3217 Not Verified  
3220 Ibarra Adrian 3224  
3224 Horton Brenda J 3225  
3225 Rayburn Robert E & Nettie 531-6743  
3231 Deller James A & Mary 3236-3238  
3236-3238 Not Verified (3 Hses)  
3244 G & R BODY SHOP pnt &  
body rpr 531-8078  
3249 Wilson Michelle 756-1670  
3258 Not Verified  
3262 Gallardo Arthur 3264  
3264 Calderon Moses C 531-5173  
3268 Pecina Erendina 3269  
+E 33RD ST INTERSECTS  
3300 Robertson Donald L & Anna 753-8127  
3301 Not Verified  
3302 Willis Jay 531-7642  
3305 B & N LOCK SERVICE locks  
& locksmiths 531-9020  
3306 Lintner Richard S 3307  
3307 Vasquez Victor A 561-5084  
Vasquez Eva J 561-5084  
3308 Allred Stanley D 3316  
3316 Not Verified  
3312 Not Verified  
3313 McGraw George O & Madge 531-0820  
3315 Harrison Charles D 561-0326  
Harrison Virginia M 561-0326

# CHARLOTTE ST 2000

391

NEW NEIGHBOR

NW CHAPEL LN to CHARLOTTE ST

## NW CHAPEL LN (B S)

HOUSEHOLDS 7

CHARLES CT (INDEPENDENCE)-

FROM 1599 S MCCOY ST

WEST

- ZIP CODE 64055 CAR-RT C001

615@Sheets Paul R

615 Not Verified

616@Sanders Michael L

617 Mulu Highland E

252-3422

618 Wright Charles M

252-9331

619 Shields Alan & Joann

820 McDowell Linda F

701 Butler Theodore F Jr

702@Pardone Elbert L

704 Not Verified

706 Freeman Carolyn M

481-1494

HOUSEHOLDS 12

CHARLES ST (INDEPENDENCE)-

FROM 1599 S OSAGE ST

WEST

+S SPRING ST INTERSECTS

+S PLEASANT ST INTERSECTS

+S MCCOY ST CONTINUES

- ZIP CODE 64055 CAR-RT C001

615 Reynolds Avis V

254-6017

616@Reynolds Leasha O

617 Durrmitt Perry K

252-1210

618 Fribbey Paul D

252-1210

619 Fribbey Della L

619@Moore Jessica L

619@Wray Elizabeth F

Wray Randall W

620 Reed Craig D

254-4156

621 Reed Jason C

254-4156

622 Shull Ralph E

461-2352

623 Schuler Beverly J

254-2586

624 Schuler Francis J

254-2586

625 Wood Mary A

252-4843

626 Wood Lynne K

252-4843

700-701 Not Verified (2 Hses)

704@Gower Robert M

Gower Susan K

712 Micus Laura L

254-2177

714 Heim Henry A

254-2177

715 Cox Marion A

254-2177

716 Cox Virginia L

254-2177

718 Carter Jimmy R

254-2177

719 Carter Leona R

254-2177

725 Kankey Dale W

252-4956

726 Kankey Barbara J

252-4956

729 Parrino Pauline L

254-0559

800@Reneau David L

801 Cox Robert H

252-5425

805 Cox Mary D

252-5425

806 Hagenson Jack H

252-8410

809 Hagenson Lole H

252-8410

810-816 Not Verified (2 Hses)

818 Knig Joseph E

461-0823

820 Knig Clara L

461-0823

822 Redick Sarah L

461-0823

824 Suffridge Kathleen A

836-4265

830 Barr Francis J

461-7460

831 Barr Dorothy L

461-7460

832 Larose Rachell C

461-7460

833 Larose Christopher C

461-7460

834 Coleman Linda L

461-7460

835 Coleman Glenn J

461-7460

836 Durkin Leda K

461-7460

+WINDSOR ST ENDS

HOUSEHOLDS 30

SW CHARLESTON AVE (LEES

SUMMIT)-FROM 599 SW

WHITE RIDGE DR SOUTH

+SW 6TH ST INTERSECTS

- ZIP CODE 64081 CAR-RT C014

701 Not Verified

703 Weight Wilbur J

524-0310

704 Tattershall David D

524-0310

705 Tattershall Joyce G

525-1612

706 Pollard Erston L

524-9684

707 Pollard Darlene D

524-9684

708 Gardner Elvin L & Rosemary

246-7680

709 Kurtz Ralph L

524-2799

710 Kurtz Gertrude K

524-2799

711 Wheeler James E & Ruth

525-8903

+SW GULFPORT AVE

INTERSECTS

715 Moreland Patricia A

524-0856

+SW 8TH ST INTERSECTS

+SW 8TH ST BEGINS

1400 Dyer Donald L

524-0856

Dyer Cheryl A

524-0856

1401 Fischer Lucille A

524-6814

## SW CHARLESTON AVE (L S)

HOUSEHOLDS 7

1402 Yeates Richard C & Barbara

1403 Breeden Michelle J

1404 Yount Kevin F

554-8321

1405 Blumenthorst Karl E

525-3551

1406 Gergel Jacqueline M

525-5376

1407@Hillman William T

525-5376

1408 Gergel Jacqueline M

525-5376

HOUSEHOLDS 17

CHARLOTTE ST (GRAIN VALLEY)-

FROM 461 ELIZABETH ST

NORTH

+FRONT ST INTERSECTS

+WALNUT ST INTERSECTS

- ZIP CODE 64026 CAR-RT R023

613 Nicholson Marvin M

229-2690

614 Nicholson Davis L

229-2690

615 Hays Carol C

847-8371

616 Hays Evelyn K

847-8371

617@Harris Gladys J

847-8371

618 Harris Gerald R

229-2348

619 Harris Gerald R

229-2348

620 Smith Perry C

229-5838

621 Smith Mabel D

229-5838

+YENNIE ST INTERSECTS

HOUSEHOLDS 5

CHARLOTTE ST (KANSAS CITY)-

- ZIP CODE 64108 CAR-RT C001

300 Strickland Richard B

842-9899

311@Kimes Herman O

842-9899

312@Williams Robert O

842-9899

313@Williams Leasha O

842-9899

314@Cutelli Stephen P

842-9899

315 3 Not Verified

+E 4TH ST INTERSECTS

316 Fribbey Paul D

252-1210

+E 5TH ST INTERSECTS

501 TUBULAR STEEL

MANUFACTURING sheet

metalwork

+MISSOURI AVE INTERSECTS

508 Loria Marian J

221-2838

509 Soriano Rudolph & Jimmie

221-2838

511 Amado Javier R

221-2838

512 Amado Francisco J

221-2838

513 Not Verified

514 Mejia Gabriel D

221-2838

515 Nguyen Huong Y

421-3632

516 Nguyen Lan H

421-3632

517@Hoang Phuong

421-3632

518 Ta Hien D

421-3632

519 Ta Huyen

421-3632

520 Not Verified

521 Cortese Saverio J

221-6559

522 Cortese Samuel

221-6559

523 Nguyen Thomas D & Ly

221-6559

524@Pham Ngoc-Mai

221-6559

525 Nguyen Thomas T

221-6559

526 Nguyen Hao C

421-3632

527@Dolgovanna Albert

421-3632

528 Dooley Mary C

221-4539

529@Scardino Joe

221-4539

530@Corona Enrique

221-4539

531 Corona Ana M

221-4539

532 Martinez Hector A

221-4539

533 Garcia Lupe

221-4539

534@Lynch Justin

363-1143

+PACIFIC ST BEGINS

- ZIP CODE 64108 CAR-RT C001

801 CER NETWORK DATA

SERVICES rdio tv cmmcnis

+ADMIRAL BLVD INTERSECTS

802@Hinton M R

461-1340

+E 6TH ST INTERSECTS

- ZIP CODE 64106 CAR-RT C046

# CHERRY ST 2000

NEW NEIGHBOR

397

N CHEROKEE ST to CHERRY ST

## N CHEROKEE ST

1710 Not Verified 796-3947  
 1711 Beck Ethel D 796-8220  
 Beck Joseph V 796-8220  
 1712 Sharp James R & Lois 796-8220  
 1713 Overbeck William D 796-7649  
 Overbeck Linda K 796-7649  
 1714 Snyder Cindy M 796-7649  
 1715 Not Verified  
 1716 Conway Ernest E Sr 796-7649  
 Conway Susan F 796-7649  
 1717 Holmes Helen 796-7649  
 1718 Shearer Nestor E Jr 796-7649  
 Shearer Donna J 796-7649  
 +E 18TH ST N INTERSECTS  
 +E 18TH TER N CONTINUES  
 1901 Gregory Gary W 796-7649  
 MEDINEK MEDICAL DATA 796-0716  
 spty optnt chs 833-1068  
 1903 Walz Barry G 796-0716  
 Walz Connie S 796-0716  
 +E 19TH ST N ENDS  
 2000 Not Verified  
 BUSINESSES 1 HOUSEHOLDS 87

## S CHEROKEE ST

(INDEPENDENCE)-FROM  
 18399 E 27TH ST S  
 SOUTHWEST  
 - ZIP CODE 64057 CAR-RT C006  
 2704 Stewart William & Lisa 795-5608  
 2705 Birn Norman W 795-7435  
 2706 Slinemetz Bruce G 795-1641  
 2707 Sharp James R & Lois 795-1641  
 2708 Herington Jaml A 795-9465  
 2709 Sadler Roger A 795-9465  
 Sadler Sandra J 795-0469  
 +E 27TH TER S INTERSECTS  
 HOUSEHOLDS 5

## SW CHEROKEE STRIP (BLUE SPRINGS)-FROM 1523 SW 14TH ST SOUTH

- ZIP CODE 64015 CAR-RT C010  
 1409 Dietrich Bernard R 795-5608  
 1413 Echerd William T 795-5608  
 Echerd Gail L 795-5608  
 1500 Potein Frank J & Charles 795-5608  
 1501 Gorajewski Gordon J 795-5608  
 Gorajewski Therese S 795-5608  
 1504 Lynch Karen A 795-5608  
 1505 Williams Carol A 795-5608  
 Williams Gary E 795-5608  
 Parr Faye C 795-5608  
 Parr James K 795-5608  
 1509 Not Verified 795-5608  
 1510 Ott D 795-5608  
 1517 Not Verified 795-5608  
 +SW ARAPAHO ST BEGINS  
 1600 Inglett Mark M 795-5608  
 1601 Pepper Patricia L 795-5608  
 Pepper Gregory D 795-5608  
 1604 Roggenbach Robert 795-5608  
 1605 Pruett Lori R 795-5608  
 1608 Willert Dennis 795-5608  
 Willert Cassandra K 795-5608  
 1609 Lawson Jerry L 795-5608  
 Lawson Sandra F 795-5608  
 1612 Not Verified 795-5608  
 1613 McCoy Gail M 795-5608  
 McCoy Joshua A 795-5608  
 1616 Person G 795-5608  
 1700 Huxol Diane M 795-5608  
 1701 Huxol Bruce A 795-5608  
 1701 Brandenburg Cliff 795-5608  
 Brandenburg Clifford J 795-5608  
 1708 Miller Susan K 795-5608  
 Miller Arthur L 795-5608  
 1709 Douglas Peter G 795-5608  
 Douglas Peggy E 795-5608  
 LIVING LAWN lawn garden svcs 795-5608  
 1714 Chambers Corey L 795-5608  
 Chambers Brenda L 795-5608  
 +SW WHITE OAK LN ENDS  
 +SW MIC O SAY DR INTERSECTS  
 1800 Reeves Larry E 795-5608  
 Reeves Sherry K 795-5608  
 1804 Papadakis Roger A 795-5608  
 Papadakis Roger A 795-5608  
 1805 GRACE & GLADNESS MINISTRIES religious orgs 795-5608  
 1808 Schriener Allen D 795-5608  
 Schriener Allen D 795-5608  
 1809 Crust William D 795-5608  
 Crust Cynthia J 795-5608  
 1901 Ketchum Randall H 795-5608

## SW CHEROKEE STRIP (B S)

1904 Ketchum Alicia A 795-5608  
 1904 Mueller Frederick A 795-5608  
 1905 Mueller Marlene 795-5608  
 1905 Singleton Gary W & Patricia 795-5608  
 1908 Not Verified 795-5608  
 1909 Peterson Wilbur E 795-5608  
 Peterson Mary L 795-5608  
 - ZIP CODE 64015 CAR-RT R005  
 1912 Not Verified 795-5608  
 1913 Case James D Jr & Joyce 795-5608  
 1916 Flandermeyer Gary L 795-5608  
 Flandermeyer Barbara J 795-5608  
 1917 Schmitz John M 795-5608  
 Schmitz Jane E 795-5608  
 2000 Crowl Lloyd G 795-5608  
 Crowl Robert A 795-5608  
 +SW ROCK CREEK DR BEGINS  
 2100 McKeel Vernon 795-5608  
 2200 Not Verified 795-5608  
 BUSINESSES 2 HOUSEHOLDS 42

## CHERRY CT (INDEPENDENCE)-FROM 1899 N COTTAGE ST EAST

- ZIP CODE 64050 CAR-RT C001  
 719 Gregory Catharine E 795-5608  
 720 Agee Arthur R & Norma 795-5608  
 723 Ashley Donald E 795-5608  
 Ashley Gina M 795-5608  
 724 Friesz Kenneth M Jr 795-5608  
 Friesz Mike 795-5608  
 727 Walden James H 795-5608  
 Walden Dorothy J 795-5608  
 728 Deluca Christopher E 795-5608  
 Deluca Roxanne D 795-5608  
 732 Rogers Charles E 795-5608  
 Rogers Cheryl J 795-5608  
 736 Johnson Glenn E & Joann 795-5608  
 740 Perry Thomas 795-5608  
 HOUSEHOLDS 9

## CHERRY DR (OAK GROVE)-ZIP CODE 64075 CAR-RT R002

2405 Thompson Joe 795-5608  
 Thompson Elvora L 795-5608  
 2409 Muzingo Ruby V 795-5608  
 Thompson Elvora L 795-5608  
 +HIGHLAND DR BEGINS  
 HOUSEHOLDS 2

## CHERRY ST (KANSAS CITY)-FROM 601 E 3RD ST

- ZIP CODE 64106 CAR-RT C001  
 315 Harris Mike & Annie 795-5608  
 381 Frogge Terry L Jr 795-5608  
 +E 4TH ST INTERSECTS  
 +E 5TH ST INTERSECTS  
 511 JENNIES ITALIAN RESTAURANT eating places 795-5608  
 513 Barelli Lily A 795-5608  
 515 Barelli Anthony J & Bridget 795-5608  
 B Not Verified 795-5608  
 521 Not Verified 795-5608  
 523 TROUTMAN TRUSTER ring 795-5608  
 530 1190 Triplett Roy T 795-5608  
 +MISSOURI AVE INTERSECTS  
 +E 6TH ST CONTINUES  
 +ADMIRAL BLVD INTERSECTS  
 +E 7TH ST ENDS  
 +E 8TH ST INTERSECTS  
 - ZIP CODE 64106 CAR-RT C046  
 806 OLD SAINT PATRICK religious orgs 795-5608  
 817 201-408 Not Verified (12 Apts) 795-5608  
 +E 10TH ST INTERSECTS  
 +E 11TH ST INTERSECTS  
 +E 12TH ST INTERSECTS  
 - ZIP CODE 64106 CAR-RT C033  
 1300 MISSOURI STATE OF DEPT OF CORRECTIONS 795-5608  
 1315 Not Verified 795-5608  
 +E 14TH AVE INTERSECTS  
 - ZIP CODE 64106 CAR-RT C012  
 1519 MIC CONSTRUCTORS masonry work 795-5608  
 1520 KANSAS CITY RESCUE MISSION residential care 795-5608  
 1521 Miller Delbert D 795-5608  
 1522 Miller Jeffrey 795-5608  
 +E 16TH ST INTERSECTS  
 1600 Not Verified 795-5608  
 1631 33 KANSAS CITY AUTO SPRING WORKS st springs exc wlr 795-5608  
 1632 Capli Lillie C 795-5608  
 +E 17TH ST INTERSECTS  
 1700 1 B T Indus suppl 842-1963  
 INDUSTRIAL BEARINGS TRANS Indus sup 795-5608  
 1720 Not Verified 795-5608  
 1732 ANTIQUITIES & ODDITIES used merch stores 842-4806  
 Bettegner Richard S 795-5608  
 +EASTWOOD INDUSTRIES misc gnr mch strcs 842-6235  
 1735 KANSAS CITY RENTAL linen supply 474-1101

## CHERRY ST (K C)

+E 16TH ST INTERSECTS  
 1800 Not Verified 421-3070  
 1810 14 DAN'S SPRING WORKS st springs exc wlr 421-3070  
 +E 17TH ST INTERSECTS  
 1901 ALL ABOUT DOORS & WINDOWS repair svcs 421-3070  
 1919 RENESSENCE HOUSE ELECTRIC elec apprtus equip 421-7350  
 +E 20TH ST ENDS  
 +E 25TH ST INTERSECTS  
 - ZIP CODE 64106 CAR-RT C029  
 2501 Butts Troy D 421-7350  
 Butts Pamela K 421-7350  
 RONALD McDONALD HOUSE indivl family svcs 842-8321  
 Walsh Stephen D 421-7350  
 +GILLHAM DR BEGINS  
 2517 Patton Maureen D 421-7350  
 2519 Berschauer Jamie 421-7350  
 2521 Jordan Shelley K 842-8844  
 2523 25 N-25 Not Verified (5 Apts) 421-7350  
 3N Walker Marie D 421-7350  
 2527 Chacon Jose 421-7350  
 2528 Romero Anibal 421-7350  
 3N Not Verified 421-7350  
 2529 Iniguez Olivia 421-7350  
 Zamora Francisco 421-7350  
 2S Not Verified 421-7350  
 3S Flores Gerardo 421-7350  
 2531 O'Brian Montiel 842-4057  
 +Wang AVE INTERSECTS  
 1N-3N Not Verified (2 Apts) 421-7350  
 2533 Cleveland Deandre 842-5943  
 2535 Lopez O 421-7350  
 1S-3S Not Verified (2 Apts) 421-7350  
 2535 O'Connell Sheryl L 421-7350  
 O'Connell Sheryl L 421-7350  
 2537 2N-1S Not Verified (3 Apts) 421-7350  
 2S O'Mendoza Jonathan S 421-7350  
 3S Not Verified 421-7350  
 2539 O'Schen Carole 221-7085  
 2541 Carroll G 842-9447  
 O'Connell E P 842-9887  
 1S Tavernaro Silvio F & Rita 421-5133  
 2543 Wilmes Daniel 842-5870  
 2545 Not Verified 421-5133  
 2546 Not Verified 421-5133  
 2547 O'Fogole Margarette 421-1947  
 2548 Not Verified 842-5570  
 3 Dibal Lavinia E 221-1269  
 5 Not Verified 221-1269  
 2548 Besadecky Edward I 795-5608  
 2549 O'Connor Mary 221-7855  
 2550 Larsen Marie C 421-7187  
 2551 Larsen Donna M 421-7187  
 +E 26TH ST INTERSECTS  
 +E 27TH ST INTERSECTS  
 - ZIP CODE 64106 CAR-RT C039  
 2709 MICRO STRAIGHT medical hosp equip 421-1100  
 2713 KENNEDY EQUIPMENT & SUPPLY const mngng mach 421-1100  
 2734 CENTRAL SIGN SUPPLIES durable gds 221-1106  
 +E 27TH TER BEGINS  
 2737 IMPORTMASTERS auto rpr 421-1556  
 2738 RATTIFF GUTTERING SUPPLY const mngng mtrls 421-2211  
 2745 2 Not Verified 421-2211  
 2747-2755 Not Verified (2 Hse) 421-2211  
 2757 O'Connell Missy 842-5432  
 +E 28TH ST BEGINS  
 2800 ARCO DISTRIBUTION COMPANY gas stations 561-2720  
 2804 M & M RUBBER CO drgs prprrs andr 931-5743  
 +E 29TH ST BEGINS  
 2912 Not Verified 931-5743  
 2912 Not Verified 931-5743  
 2912 14 VETERAN J R mtr vchl 561-5400  
 2918 Gildon Carla S 561-5400  
 Gildon Sherri E 561-5400  
 Pryor Sylvester R 561-5400  
 Pryor Carla S 561-5400  
 2920 Quick G 756-1488  
 Stevens Rhonda R 756-1488  
 Stevens Ruby V 756-1488  
 2922 Not Verified 756-1488  
 2923 Ortiz Augustin R 756-1488  
 2924 WOODLEY-GRIGGS BOILER REPAIR repair svcs 531-3210  
 2925 Not Verified 531-3210  
 2927 Minish Linda D 531-3210  
 2929 Cartwright Michael 931-8875  
 2931 Capli Lillie C 753-1584  
 2932 CUSTOM TRANSCRIBING SERVICES data proc 531-3433  
 2934 Not Verified 531-3433  
 2936 TRIMAR prsd blwn gss 560-0119  
 2939 MONTROSSI ACADMY CROWN CENTER elmntry sndry sch 561-7684  
 +E 30TH ST BEGINS  
 +E 30TH TER ENDS  
 3001 A B C LINEN & EMBROIDERY COMPANY linen supply 531-4691  
 Kartsonis William G & Gudrun 537-6940

## CHERRY ST

USA SUPERIOR mns bys work chng 931-4477  
 3012 Not Verified 931-4477  
 3016 Wiens Mark S 931-4477  
 Wiens Cynthia R 931-4477  
 WIENS MARK PHOTOGRAPHY commrl photography 931-4477  
 3021 COMFORT FELT & FOAM svc estblshmnt eqpt 531-0622  
 3027 WACHTER ELECTRIC COMPANY elec work 531-8600  
 +E 31ST ST BEGINS  
 +E 33RD ST INTERSECTS  
 +GILLHAM DR CONTINUES  
 - ZIP CODE 64109 CAR-RT C024  
 3408 Dabbs Vicki L 561-5527  
 3410 Not Verified 561-5527  
 3414 Prior Larry A 561-5575  
 Prior Tony 561-5575  
 3416 Thomas Carla Y 561-5575  
 3420 Hernandez Guadalupe 561-5575  
 3421 ECOLLE LONGAN FRENCH MAGNET SCHOOL elmntry sndry sch 671-8240  
 +E ARMOR BLVD INTERSECTS  
 - ZIP CODE 64109 CAR-RT C018  
 3515 O'Kaulen N 931-3159  
 3515 Not Verified 931-3159  
 3516 Williams Joseph G 756-5375  
 Williams Linnea M 756-5375  
 3517 Riede Peter D 756-5375  
 Riede Carol A 756-5375  
 3520 O'Guth Walter H 531-8856  
 Guth Sheryl L 531-8856  
 3521 Navarre John A 753-6232  
 Navarre Harriet C 753-6232  
 3522 Barrett Margaret J 931-2730  
 Barrett Dewey E 931-2730  
 3526 Dwyer Daniel J 531-0566  
 3530 Wornack Marcella R 560-7030  
 2 Not Verified 560-7030  
 3534 Turley Steven J 561-9922  
 Turley Roylee J 561-9922  
 TURLEY STEVEN J busn svcs 561-9922  
 3538 Cooper James C & Gloria 931-5152  
 Cordes Mark R 753-1159  
 +E 36TH ST INTERSECTS  
 - ZIP CODE 64110 CAR-RT C012  
 4949 Bishop Barbara A 235-2700  
 307 CENTRAL TICKET OFFICE amusement rctn 235-2727  
 404 REP THE thrlr prdrs svcs 235-2727  
 +E 37TH ST INTERSECTS  
 5030 Carter Katherine L 444-8680  
 Carter Jennifer A 444-8680  
 30 Kochhar Harjett K 333-5982  
 3 Kochhar Raj S 363-0557  
 102-112 Not Verified (6 Apts) 363-0557  
 114 Oliveira Rodrigo 363-1986  
 115C Not Verified 363-1986  
 117 Murchie Scott G 523-4125  
 119-129 Not Verified (6 Apts) 523-4125  
 130 Johnson Stephen 523-4125  
 130 Johnson Marie A 523-4125  
 202-208 Not Verified (4 Apts) 523-4125  
 210 O'Brien Bryan R 523-4125  
 211 Not Verified 523-4125  
 214A Mitchell Shayne V 523-4125  
 216-227 Not Verified (6 Apts) 523-4125  
 229 Ho Warren 523-4125  
 230 Not Verified 523-4125  
 234 Nair Anil 523-4125  
 236-304 Not Verified (2 Apts) 523-4125  
 308 Reeves Meredith 523-4125  
 309-339 Not Verified (12 Apts) 523-4125  
 401 Chen Wendy J 523-4125  
 403-416 Not Verified (6 Apts) 523-4125  
 421 Edison Courtney B 523-4125  
 422A Holsapple Leslie A 523-4125  
 422C-428 Not Verified (4 Apts) 523-4125  
 430 O'Scorogins Tara J 363-4925  
 3228 Not Verified 363-4925  
 5100-5104 Not Verified (2 Hse) 363-4925  
 5106 Thornton Cynthia L 363-4925  
 5109 UNDA HALL LIBRARY libraries 363-4600  
 5110 Not Verified 363-4600  
 5110 214 NATIONAL CNTR MANAGD CARE ADIN colleges/univ 235-1489  
 227 CLEARINGHOUSE busn conslting 235-1178  
 +E 52ND ST INTERSECTS  
 5235 Guilgon Paul C 444-6990  
 5236 Head David C 444-0770  
 5237 McCoy Elizabeth A 523-3084  
 5238 McGee David S 523-3084  
 5239 Sappington Mark 523-3084  
 5235 McGee David S 523-3084  
 5236 McGee David S 523-3084  
 5237 McGee David S 523-3084  
 5238 McGee David S 523-3084  
 5239 McGee David S 523-3084  
 5240 McGee David S 523-3084  
 5241 McGee David S 523-3084  
 5242 McGee David S 523-3084  
 5243 McGee David S 523-3084  
 5244 McGee David S 523-3084  
 5245 McGee David S 523-3084  
 5246 McGee David S 523-3084  
 5247 McGee David S 523-3084  
 5248 McGee David S 523-3084  
 5249 McGee David S 523-3084  
 5250 McGee David S 523-3084  
 5251 McGee David S 523-3084  
 5252 McGee David S 523-3084  
 5253 McGee David S 523-3084  
 5254 McGee David S 523-3084  
 5255 McGee David S 523-3084  
 5256 McGee David S 523-3084  
 5257 McGee David S 523-3084  
 5258 McGee David S 523-3084  
 5259 McGee David S 523-3084  
 5260 McGee David S 523-3084  
 5261 McGee David S 523-3084  
 5262 McGee David S 523-3084  
 5263 McGee David S 523-3084  
 5264 McGee David S 523-3084  
 5265 McGee David S 523-3084  
 5266 McGee David S 523-3084  
 5267 McGee David S 523-3084  
 5268 McGee David S 523-3084  
 5269 McGee David S 523-3084  
 5270 McGee David S 523-3084  
 5271 McGee David S 523-3084  
 5272 McGee David S 523-3084  
 5273 McGee David S 523-3084  
 5274 McGee David S 523-3084  
 5275 McGee David S 523-3084  
 5276 McGee David S 523-3084  
 5277 McGee David S 523-3084  
 5278 McGee David S 523-3084  
 5279 McGee David S 523-3084  
 5280 McGee David S 523-3084  
 5281 McGee David S 523-3084  
 5282 McGee David S 523-3084  
 5283 McGee David S 523-3084  
 5284 McGee David S 523-3084  
 5285 McGee David S 523-3084  
 5286 McGee David S 523-3084  
 5287 McGee David S 523-3084  
 5288 McGee David S 523-3084  
 5289 McGee David S 523-3084  
 5290 McGee David S 523-3084  
 5291 McGee David S 523-3084  
 5292 McGee David S 523-3084  
 5293 McGee David S 523-3084  
 5294 McGee David S 523-3084  
 5295 McGee David S 523-3084  
 5296 McGee David S 523-3084  
 5297 McGee David S 523-3084  
 5298 McGee David S 523-3084  
 5299 McGee David S 523-3084  
 5300 McGee David S 523-3084

## CHERRY ST

+E 54TH ST INTERSECTS  
 5400 Schmidt Cynthia M 822-1088  
 Schmidt William R 822-1088  
 5401 Campbell Connie J 822-1088  
 Campbell Connie J 822-1088  
 5402 Wheelock Warren H 523-8506  
 5407 Roscoe Karl R 361-8674  
 Roscoe Beverly K 361-8674  
 5414 Morgan William T 363-9320  
 Morgan Smith A 363-9320  
 5415 Not Verified 822-7528  
 5420 ROSENFIELD PHILIP dcsc hth prnrs 822-7528  
 5421 Smith Elbert E & Marcella 523-0315  
 5424 Miller Lori A 361-0849  
 5429 Loughlin Paul T 822-0802  
 5433 Filley Christopher 822-0802  
 Hoffman Richard A 822-0802  
 5440 Hoffman Richard A 822-0802  
 5445 Hoffman Richard A 822-0802  
 5446 Hoffman Richard A 822-0802  
 +E 55TH ST INTERSECTS  
 - ZIP CODE 64110 CAR-RT C018  
 5600 O'Connor Carla J 444-1004  
 O'Connor Kevin J 444-1004  
 +E 56TH ST CONTINUES  
 5601 Murdock Kathleen 444-1004  
 Murdock Mary K 444-1004  
 5604 Logan Samuel P 361-8306  
 5605 Burnett William J 363-3196  
 5606 Matney S 363-3196  
 5608 Lickel Daniel J 361-4304  
 Lickel Maryann A 361-4304  
 5609 Not Verified 361-4304  
 5611 Smith John R 444-5936  
 Smith Natalie L 444-5936  
 5614 Harakas Theodore F & Margaret 363-3147  
 5616 Greenfield Michael L 523-7137  
 Greenfield Joronda T 523-7137  
 5618 Stindt Bennet J 523-7137  
 Stindt Kelly C 523-7137  
 5622 Engler Steven A 333-5756  
 Engler Mary K 333-5756  
 5623 Dehaven Forest R 523-3567  
 Dehaven Fritz K 523-3567  
 5624 Aldrich Kristin A 444-6931  
 5625 Armendariz Heather A 361-7267  
 5626 O'Dell Sean 361-7267  
 5629 Wiggins Bruce 361-0304  
 5630 Graulich Richard E 363-7742  
 Graulich Catherine L 363-7742  
 5633 Sciola Lisa A 444-7154  
 5637 McElroy John D 444-8680  
 5641 Boyd Scott A 333-5982  
 5643 Roush Virgil M 363-0557  
 Roush Gary D 363-0557  
 5645 O'Connell Votaw Eric N 363-1986  
 +W 57TH ST INTERSECTS  
 5700 Walters Robert W 523-4125  
 5703 Miller Linda E 523-4125  
 5704 Rastorfer Kirk 822-0230  
 5707 BROADWAY VIDEO mtn pctr video pro 822-2333  
 Trozzolo John F 523-4125  
 5708 Eck Jennifer J 523-4125  
 5711 McNally Douglas F 523-4125  
 McNally Barbara A 523-4125  
 5712 Edmonds V 444-4787  
 5714 Maas Elmer H 444-5028  
 5715 Dawson Mary N 523-7594  
 5716 Johnson Kent D 361-4914  
 Johnson Judith G 361-4914  
 5717 Not Verified 361-4914  
 5720 Bousman Andrea L 363-4925  
 Young Glenn A & Andrea 363-4925  
 5721 O'Brien Georgia 361-3867  
 5724 Sargent Josephine E 361-3867  
 5725 Ignabereb Moemeka I & Emeka 822-9937  
 5726 Fowler Robert A 333-4245  
 Fowler Anna F 333-4245  
 5728 Schuetz Michael L & Frances 363-2544  
 5732 Strong Johnnie B Jr & Diane 523-0916  
 5733 Onstot Perry O 333-5871  
 5736 Flynn John J 444-3819  
 5737 Angelo James D 444-3819  
 Angelo Nancy D 444-3819  
 5740 Sruemph Bradley B 444-3819  
 5741 Qualls Margaret G 444-3819  
 Qualls Nancy 444-3819  
 5745 Adams Gary D 523-0916  
 Coleman Donald P 523-0916  
 ONLINE EDGE cstm cmpr prgm sv 444-0318  
 +W 58TH ST INTERSECTS  
 5800 Not Verified 363-7162  
 5801 Stump John M 363-7162

# E 3RD ST 2000

E 3RD DR S to E 3RD ST N

6

HOMEOWNER

## E 3RD DR S (I)

Warner Norma J ..... 461-5065  
 324 Trille Ben R [B] .....  
 325 White William E [B] .....  
 White Marcia L ..... 461-9244  
 326 Sanders Randy A [B] ..... 461-9244  
 Sanders Diana K .....  
 327 Freeman Baker L [B] .....  
 Freeman Betty L .....  
 328 Rutledge Betty & Carlisle [B] .....  
 401 Miles Jack H [B] .....  
 Miles Peggy A .....  
 402 Gall Carol J [B] ..... 252-8164  
 403 Manning Marilyn L [B] .....  
 404 Wilson John A [B] ..... 254-3484  
 405 Stewart Ronald D [B] ..... 836-3263  
 406 Handley Margaret F [B] ..... 254-0174  
 407 Not Verified .....  
 408 Lucio Sam J [B] ..... 252-4654  
 409 Not Verified .....  
 410 Prete Shelly R ..... 478-8738  
 412 Frederico Michelle D [B] .....  
 500 Snicker Kathleen V [B] .....  
**+N HOCKER ST INTERSECTS**  
**- ZIP CODE 64056 CAR-RT R004**  
 21300 Marlow John R [B] .....  
 21301 Walker Jeffrey T & Dorothy [B] ..... 796-0096  
 21303 Detel Patrick & Kim ..... 796-3611  
 21304 Martinez Joseph F [B] .....  
 21305 Roberts George H .....  
 Roberts Catherine M .....  
 21306 Donnelly William J .....  
 21307 Halling Cynthia J [B] .....  
 21310 Schreck Barbara J .....  
 21311 Morris John L & Mary [B] .....  
 21312 Not Verified .....  
 21313 McDonald Thomas K & Rebecca .....  
 21315 Gannon Kent D .....  
 Gannon Karla L .....  
 21315 Austin Vicki L [B] .....  
 21316 Not Verified .....  
 21318 Dilson Robert J [B] .....  
 Dilson Elizabeth A .....  
 21320 Case Beverly J [B] .....  
 Case Clifford .....  
 Thompson Wenette S .....  
 Thompson Charles R .....  
 21401-21402 Not Verified (2 Hses) .....  
 21402-21403 Tashkoff Mark T [B] .....  
 21403 Bradford Lois J .....  
 Bradford Jeanne .....  
 21406 90 Hammes John A .....  
 90 Hammes Constance L .....  
 21408 Not Verified .....  
 21410 Limback Herbert L & Cheryl [B] .....  
 BUSINESSES 1 HOUSEHOLDS 66

## 3RD ST (GRANDVIEW)-FROM 417

BLUE RIDGE EXT SOUTH

- ZIP CODE 64030 CAR-RT C017

12300 Colard John R [B] .....  
 Colard Rebecca J .....  
**+GARNER AVE ENDS**  
 12301 Not Verified .....  
 12301 Schuch Kimberly L [B] .....  
 Schuch Charlene M .....  
 12303 Cramer Douglas D [B] .....  
 Cramer Barbara G .....  
 12308 Not Verified .....  
 12309 Morris Daanna J [B] ..... 965-6483  
 Morris Norma J ..... 965-6483  
 12310 Not Verified .....  
 12310 Kidd B ..... 761-9356  
 1 Not Verified .....  
 30 Willis Melissa L ..... 966-9138  
 40 Ellis Eric R .....  
 5 Not Verified .....  
 6 Haebler David W [B] .....  
 9 Not Verified .....  
 10 Huff Daniel [B] .....  
 12 Not Verified .....  
 12311 Eager Johnnie ..... 763-0005  
 12312 Beal R E ..... 765-6759  
 Carrara Hugo ..... 965-8498  
 Habermahl K ..... 965-9081  
 Hejna Charlie ..... 765-3082  
 Transue Charles ..... 765-3629  
 1-5 Not Verified (5 Apts) .....  
 6 Beal Robert E [B] .....  
 7-11 Not Verified (4 Apts) .....  
 12 Gill Maria C .....  
 12314 Edelen C ..... 765-5976  
 12314 Not Verified .....  
 Miller Sharolyn D .....  
 Nichols Z ..... 965-7284  
 Robbins Anna ..... 761-2040  
 Robbins Mark ..... 761-2040  
 Stevens Ralph P & Nancy .....  
 Vaneske Jim ..... 765-8705  
 Young Billy ..... 847-5451  
 1 Not Verified .....  
 20 Donner Kelli R .....  
 3 Not Verified .....  
 5 Aldridge Michael A .....  
 7 Not Verified .....  
 8 Vaneske James J [B] .....

## 3RD ST (G)

8 Vaneske Annette M .....  
 9-11 Not Verified (3 Apts) .....  
 12316 Palomeres Ramiro ..... 763-8496  
 Deardorf J ..... 763-7380  
 Deardorf K ..... 763-1149  
 George Eliza ..... 761-7365  
 Parker W J ..... 763-7844  
 Ramirez Francisco ..... 765-2848  
 RIDGEVIEW APARTMENTS .....  
 2 Not Verified .....  
 763-4211  
 Weidlin Angela C ..... 966-8433  
 Young R ..... 358-8344  
 1 Ramirez Francisco J [B] .....  
 2 Kuhns Robert C & Marcella [B] .....  
 3 Dukes Lois E [B] .....  
 4-8 Not Verified (4 Apts) .....  
 9 Jennings Todd J [B] .....  
 10 Jennings Angela W .....  
 10-11 Not Verified (2 Apts) .....  
 12318 Franklin L ..... 761-1496  
 10 Jenner Michelle ..... 761-3018  
 Palomeres Ramiro ..... 965-9392  
 40 Lopez Jose T ..... 763-3964  
 4 Lopez Rosa M ..... 763-3964  
 5-8 Not Verified (2 Apts) .....  
 7 Johnson Ronnie L [B] .....  
 9-10 Not Verified (2 Apts) .....  
 12 Franklin Leazette .....  
 12320 Chaire Cenobio ..... 761-2997  
 Duron Angelica ..... 765-4472  
 Hanavan William ..... 966-9860  
 Simons Amy ..... 761-6961  
 Willard Ameke ..... 765-6472  
 12320 Not Verified .....  
 Woolery Carla J [B] .....  
 2 Zurn Gary D [B] .....  
 3 Not Verified .....  
 5 Valdez Jose A [B] .....  
 6-7 Not Verified (2 Apts) .....  
 8 Ellison Tammy L [B] .....  
 100 Bellah James W .....  
 10 Bellah Karen G .....  
 12321 11-7 Not Verified (3 Apts) .....  
 12322 Not Verified .....  
 12322 Brown Gerald ..... 765-0392  
 Brown Jennifer ..... 765-0392  
 Guzman Hugo ..... 761-4831  
 12322 Not Verified .....  
 10 Moreland Christi L .....  
 2 Not Verified .....  
 12324 Hernandez Jose [B] ..... 761-7921  
 Hernandez Roberto V .....  
 12324 Not Verified .....  
 1 Fox Curtis H Jr & Kathryn [B] .....  
 2-4 Not Verified (3 Apts) .....  
 5 Deardorf Kathy J .....  
 6 Not Verified .....  
 7 Heavener Gerald L [B] .....  
 7 Heavener Shaw M .....  
 9 Hunt Valerie E .....  
 11 Not Verified .....  
 12 Conn Carolyn C .....  
 12326 Dukes L ..... 765-8906  
 Garcia Mario ..... 763-4923  
 12326 Not Verified .....  
 Larned L ..... 763-9477  
 Leck Kateryn ..... 966-1824  
 Mitchell Diane ..... 761-9655  
 12326 Not Verified .....  
 Reyes Lisa ..... 965-7280  
 1 Not Verified .....  
 2 Larned Lynn A [B] .....  
 3-4 Not Verified (2 Apts) .....  
 7 Sexton Charles P .....  
 8-9 Not Verified (2 Apts) .....  
 11 Garcia Juan M [B] .....  
 12 Garcia Jorge G .....  
 12336 12-5 Not Verified (4 Apts) .....  
 1406 Powers Robert N .....  
 Powers Sandra E .....  
 12407 McCall John E [B] ..... 763-9711  
 Buchanan Marcella ..... 966-0145  
 12408 Brooks Dana D ..... 966-0145  
 Crawford Betty A [B] .....  
 Crawford Tony ..... 965-6299  
 Gaeddert Phillip ..... 965-6299  
 Gaeddert Stephen ..... 965-6299  
 Garcia Jaime E ..... 763-6217  
 Scott Michelle ..... 763-6217  
 Sielag Dana D ..... 966-0145  
 2 Not Verified .....  
 3 Powell Russell E [B] .....  
 5 Knight John E & Shelley ..... 761-9786  
 6 Howard Jacques E [B] ..... 761-5154  
 7 Metzler Anna M [B] ..... 765-7808  
 8 Dwornick Francis J [B] ..... 761-1169  
 9 Not Verified .....  
 10 Carson Oliver M [B] .....  
 120 Everman Michael D .....  
 12412 Clark Serena J ..... 767-8523  
 Cockrell J ..... 761-7133  
 Fields Barbara L [B] ..... 965-7747

## 3RD ST

Fields Ray Jr ..... 965-7747  
 Holmes Lawrence E .....  
 761-4892  
 Madison E P ..... 765-6128  
 Madison Eric ..... 765-6128  
 McBride Heather ..... 767-8719  
 Nance Elbert L ..... 965-6933  
 Parker Sam M ..... 765-4358  
 Scott D ..... 761-9203  
 Watson D ..... 761-3448  
 2 Not Verified .....  
 12 Robertson Garnice Y [B] .....  
 14 Not Verified .....  
 15 Njuguna Samuel M [B] .....  
 160 Prater Erica L ..... 765-6370  
 12426 Not Verified (3 Apts) .....  
 12415 Not Verified .....  
 12418 Smith Boyd ..... 761-2768  
 12420 4 Not Verified .....  
 12434 Emery J M ..... 765-7484  
 Moore Angelica ..... 763-7280  
 Schmidt John B [B] .....  
 Schmidt Kristina M ..... 763-4052  
 Sellner Loren M ..... 965-9730  
 1 Kingsley Delbert R [B] .....  
 4 Marler Samuel L ..... 765-2359  
 4 Marler Rebecca C ..... 765-2359  
 5 Not Verified .....  
 6 Carter Alfie D & Kimberly [B] .....  
 7 Reid Richard W & Jacqueline [B] .....  
 9 Hill Lois E [B] .....  
 10 Baston Eric L [B] .....  
 120 Splitter Walter .....  
 12 Splitter Angela G .....  
 C Hendrix Tonya K [B] .....  
 12436 Broadus William K & Jacqueline ..... 761-4542  
 Campbell T ..... 767-0016  
 Henderson Valdez ..... 765-0942  
 Jallow Francis ..... 765-2952  
 Page Matthew S ..... 763-4323  
 Boehmer Robert L ..... 763-2431  
 2 Gonzalez Natasha R [B] .....  
 3 Not Verified .....  
 6 Ahart Jimmie M [B] .....  
 767-8188  
 7 Ward Brenda J [B] ..... 765-0634  
 7 Ward Terry V ..... 765-0634  
 8-10 Not Verified (2 Apts) .....  
 11 Schaeffer Jimmy Jr .....  
 11 Schaeffer Lachundra A .....  
 12 Not Verified .....  
 12438 Holland Erica ..... 761-4923  
 Jones Ellen ..... 965-5063  
 Kozel Robert K [B] ..... 765-2968  
 Sutcliffe Kathleen F [B] .....  
 1 Sutcliffe Edward F ..... 765-5779  
 1 Sutcliffe Edward F ..... 765-5779  
 2 Alexander Tuesday [B] .....  
 2 Alexander Candice M ..... 765-0420  
 3 Haynes Robert L [B] ..... 765-4597  
 4 Not Verified .....  
 5 Hefley Rose M [B] .....  
 6 Widmer Betty S [B] .....  
 6 Widmer Dorothy H .....  
 7 Widmer Aaron D .....  
 9 Not Verified .....  
 12 Ray William J [B] .....  
 12439 McLane Jason L [B] .....  
 12440 Burns C A ..... 965-5888  
 Clay Eddie L ..... 763-1708  
 Olson Robert Jr ..... 763-9157  
 Graham D ..... 761-4646  
 Graham Deryl ..... 761-9664  
 Huffman J ..... 761-0113  
 Jones Kemani ..... 761-2740  
 12440 Not Verified .....  
 Ramsey Adrian D ..... 965-6985  
 Reed D ..... 965-6929  
 Ward Grace M ..... 765-6985  
 2 George Sheri D ..... 966-8616  
 3 Drew Monica E .....  
 4 Not Verified .....  
 6 Askew Brandon T [B] .....  
 8 Not Verified .....  
 10 Romero Veronica I [B] .....  
 11 Warren David H [B] .....  
 12-15 Not Verified (3 Apts) .....  
 16 McMann Duane E .....  
 17 Belle Robert J .....  
 20 Not Verified .....  
 514 Mar Julie M .....  
 518 Washington Jamie M [B] .....  
 12442 Arthur Carl ..... 761-2156  
 765-6117  
 Brown Crystal L ..... 966-1578  
 Carroll A ..... 765-1033  
 Mays Angela ..... 765-0916  
 12442 Not Verified .....  
 Sims Donna ..... 763-0835  
 Vega John M [B] ..... 761-2965  
 1-2 Not Verified (2 Apts) .....  
 5 Fenske Victor ..... 765-4401  
 5 Fenske Sandra J ..... 765-4401  
 7-9 Not Verified (3 Apts) .....  
 110 Southard Brian K ..... 763-5925

## 3RD ST

12444 Arnold Crystal ..... 765-1936  
 Barber Barry ..... 761-7283  
 Marlis Leticia ..... 763-4931  
 Scott Kendra ..... 763-8290  
 Simmons John ..... 765-6196  
 Sweatt Stephanie ..... 765-2486  
 Young J B ..... 761-3826  
 2-4 Not Verified (3 Apts) .....  
 5 Arnold Travis A [B] .....  
 5 Arnold Crystal J .....  
 6 Price Daliah L [B] .....  
 7-8 Not Verified (2 Apts) .....  
 9 Fry Johns S [B] ..... 765-4612  
 10 MCGINNNESS RICHARD .....  
 beef cattle feedlot .....  
 11 Not Verified ..... 763-5242  
 12 Holmes Glenn E ..... 765-3272  
 303 Not Verified .....  
 12446 Auger Tanya ..... 965-7290  
 Kuhl Frank A & Sharon .....  
 10 Avery Gregory R ..... 767-8124  
 Holmes ST INTERSECTS .....  
 Razo Spencer E ..... 965-0536  
 Ross Clarence ..... 763-2937  
 Sims Stephen ..... 966-0564  
 30 Mgbemena Michael O .....  
 3 Mgbemena Patricia U ..... 763-5273  
 4 Davis Katell L [B] .....  
 5 Not Verified .....  
 6 Nsude Paul N [B] .....  
 6 Nsude Lucy A .....  
 6 Ross Laona I .....  
 10 Avery Richard E [B] .....  
 761-1992  
 10 Avery Gregory R ..... 761-1992  
 11-12 Not Verified (2 Apts) .....  
 12512 Rock M D ..... 966-9195  
 1 Not Verified .....  
 2 Emery Patricia J [B] .....  
 761-0421  
 3 G M S Medical medical hosp epc ..... 765-7100  
 12515 AIRLINE ASHTRAYS metal stampings ..... 765-3003  
 12520 Eiskins Victor H [B] .....  
 Eiskins Howard .....  
 FAIRLANE ROD & REEL SHOP repair svcs .....  
 761-1350  
 12523 Dunnire Delbert L & Deborah .....  
 GROWTH INDUSTRIES aircraft prt epc ..... 763-7676  
 12525 SUBURBAN HEATING COOLING plumb-htg-a/c .....  
 763-3064  
 12550 STEEL CONSTRUCTORS struct steel erc'n ..... 765-6700  
 12600 FOUNDATION WORKSHOP HANDICAPPED job trng rtd svc ..... 763-7822  
 12604 NOVA CENTER elmnty schndry sch ..... 761-9814  
 12608 Sudenberg Franz [B] .....  
 FRANZ'S MARINE SERVICE marine repair svcs .....  
 966-8085  
 12610 Not Verified .....  
 12612 Beckley Jacob G [B] .....  
**+DUCK RD INTERSECTS**  
 BUSINESSES 11 HOUSEHOLDS 304

## E 3RD ST (GRAIN VALLEY)-FROM

525 S MAIN ST EAST

- ZIP CODE 64029 CAR-RT R001

102 MISSOURI STATE OF waste mgmt ..... 229-3838

- ZIP CODE 64029 CAR-RT R021

256 Not Verified

- ZIP CODE 64029 CAR-RT R021

112 G & H FEED STORE misc rtr str ..... 229-7280

- ZIP CODE 64029 CAR-RT R021

124 LUTTRELL AUTOMOTIVE auto rpr ..... 228-1281

-N CYPRESS ST INTERSECTS

BUSINESSES 3 HOUSEHOLDS 1

## E 3RD ST (KANSAS CITY)-FROM

301 MAIN ST EAST

-W 3RD ST BEGINS

- ZIP CODE 64106 CAR-RT C001

5-7 Not Verified (2 Hses) .....  
 9 CARROLLO'S MEAT COMPANY meats meat prdts ..... 421-0804  
 Owens Kevin L ..... 421-3736  
 Owens Ervin L ..... 421-3736  
 9 a Ridge Donald & Christine [B] .....  
 150 Walker Skipper ..... 283-3655  
 15 a Not Verified .....  
 17 K C MART womens clothing str ..... 421-8144  
 A Not Verified .....  
 190 Jobin L ..... 756-3134  
 210 Easterwood Jolanda N ..... 756-2238  
 23 a Perry Milton E [B] .....  
 30 COOK BROTHERS INSULATION plastics foam prdts ..... 421-6300  
 310 Sims Brenda ..... 561-7849  
 370 Williams Jimmy ..... 931-7659  
 390 Stewart Ed ..... 561-8820  
 410 Hack Joseph M ..... 960-3765  
 450 Young Kathryn ..... 931-6439  
 490 Bojarski Jeanne ..... 561-3596  
**+WALNUT ST INTERSECTS**  
**+GRAND BLVD INTERSECTS**  
**+EAST ST INTERSECTS**  
 315 Williams Jay J [B] ..... 283-0676

## E 3RD ST (K C)

Williams Diana E ..... 283-0876  
 413 Holm Wayne R [B] .....  
 415 HEARTLAND FOOD BROKERS groceries grnl ine ..... 453-5132  
 10 TERRY'S ONION RINGS potato chips snacks ..... 474-7555  
 14 Stanhope Linda D .....  
**+LOCUST ST BEGINS**  
 500 Boyle Robert [B] .....  
 Boyle Viola .....  
 DEMMA FRUIT COMPANY fresh frts veggie .....  
 KANSAS CITY COLD STORAGE & ICE lcl trcky with strge ..... 421-4300  
 6 SOUTH ATLANTIC MARKETING OF KANSAS groceries grnl ine ..... 455-9690  
 601 MONARK EGG CORPORATION ptry slghtng prce ..... 421-1970  
**+HOLMES ST INTERSECTS**  
 700 J & B PUBB drinking places ..... 421-4742  
 80 Morelino Joe ..... 471-0561  
 701 C & W WHOLESALE SUPPLY lumbr plywd millw ..... 842-0715  
 FIRST CHOICE SIDING WINDOWS rfrg sdng shi mtl ..... 421-7366  
 720 ALLIED-CALLAWAY EQUIPMENT COMPANY INCORPORATED indus epc ..... 471-5505  
**+CHARLOTTE ST BEGINS**  
**+N GILLIS ST INTERSECTS**  
 BUSINESSES 13 HOUSEHOLDS 21

## E 3RD ST N (INDEPENDENCE)-

FROM 311 N HIGHWAY 291

EAST

- ZIP CODE 64056 CAR-RT C007

16410 Not Verified .....  
 +S PECK RD INTERSECTS .....  
 16500 McConnell Stephen C [B] .....  
 McConnell Anita J .....  
 16501 Not Verified .....  
 16502 Thompson Paul W ..... 257-9603  
 Thompson Sarah D ..... 257-9603  
 16503 ABIDING MYSTERY PRESS religious orgs ..... 257-0011  
 Myers Bob & Vera [B] .....  
 16504 Summers Cynthia H [B] .....  
 16505 Preston Thomas W [B] .....  
 Preston Diana L ..... 257-0561  
 16506 Trammel John D [B] .....  
 Trammel Judy E .....  
 16507 Goodrick Victor R [B] .....  
 Goodrick Beverly J ..... 257-2286  
 16600 Theisen Philip T .....  
 16601 Fetterly Steven P & Chisako [B] .....  
 16602 Theisen Carl V [B] .....  
 Thee Norma J ..... 257-7737  
 16604 Young Robert H [B] .....  
 Young Dollie M ..... 257-2087  
 16605 Britt Archie L .....  
 16606 McCoy Doris F [B] .....  
 16608 Green Donald H [B] .....  
 Green Ada M ..... 257-0105  
 16700 Turner Dustin S [B] .....  
 Turner Jamie L ..... 257-9680  
 16701 Not Verified .....  
 16702 Galeas Orin & Christy [B] .....  
 16703 Douglas Gordon G .....  
 Douglas Gordon G .....  
 16704 Clarke Jason A & Emilee [B] .....  
 16705 DiGiovanna M .....  
 16706 Stewart Kenneth D & Katherine [B] .....  
 16707 McMurray Russell C [B] .....  
 McMurray Patricia A ..... 257-2171  
**+N KENDALL DR INTERSECTS**  
 16800 Stamper Sandra J [B] .....  
 Stamper Delmar R ..... 257-2232  
 16805 Turpin Darrel R & Ardella [B] .....  
 16810 Anderson Doris .....  
**+GILBERT ST INTERSECTS**  
 16900 Waters Helena E [B] .....  
 Waters Harold S .....  
 16904 McClinton Robert C [B] .....  
 McClinton Ingeborg M .....  
 16908 Sloops Ardell [B] .....  
 16909 Sloops Ardell [B] .....  
 17004 Silman Edmund L & Laurie [B] .....  
 17008 Langle Clarence & Mildred [B] .....  
**+N DAVIDSON AVE ENDS**  
 17100 Robertson Vincent ..... 257-1149  
 17104 Fields James L .....  
 Fields Stacey A ..... 257-5261  
 17108 O'Hare Jim D ..... 257-1482  
 17110 Richardson James O [B] .....  
 17111 Brunk Bradley L [B] ..... 283-9678



**HOLMES ST 2000**

570

## HOMEOWNER

## HOLMES ST

**HOLMES ST**  
85630 Antonio Luciano N & Danielle 363-0150  
104 Meyer Amber L [2] 943-0600  
113 Not Verified 444-0451  
107 Taylor Paula M [2] 363-0785  
85650 Prindle Bill 444-0451  
100-103 Not Verified (2 Apts) 444-0451  
85670 Jones Tallisha..... 363-8101  
53 Evenson James D & Patti 444-8938  
60 Not Verified 523-7782  
61 Hale Chriss E & Michael [1] 523-9035  
85690 Evans Kristina..... 361-2995  
50 Deane George J [2] 363-8101  
Pole Diane..... 361-8901  
Turner Yolanda L..... 822-8629  
55 Not Verified 822-8629  
56 Finney Rev Willis B [2] 363-6709  
57 Not Verified 523-8623  
85710 Anderson R..... 363-5464  
Girdline Jason A..... 444-3767  
51 Jordan Shanita M [2] 822-7726  
52 Winkler Lois E [2] 822-0645  
53 Deaneberry Cathy R..... 822-0645  
540 Williams Russell A..... 822-0645  
85730 McCormick K..... 822-7608  
46 Not Verified 523-8623  
47 Lapsley Tanya N [2] 822-8623  
47 Withers Cynthia A..... 822-7726  
49 Not Verified 363-3451  
50 Clark Kontar K [2] 363-4492  
50 Clark Gloria..... 822-0645  
85750 Victor L [2] 822-0645  
McKuesner Barry..... 363-8068  
Lee Ming W..... 822-0033  
40-41 Not Verified (2 Apts) 363-3451  
42 Scarlett Norbert G..... 363-3451  
85770 Ambrose Jason..... 333-4494  
Bowie Eric C..... 822-8630  
Ovielle Michael..... 363-5673  
35-36 Not Verified (2 Apts) 363-4494  
37 Brown Henry F [2] 361-4714  
85790 Brown Tashana..... 361-0556  
Cox Tara..... 444-2678  
Crawley William..... 444-4991  
Hand R..... 444-7133  
28-32 Not Verified (4 Apts) 363-4494  
33 Jones James A & Sharrey [2] 523-7569  
85810 Harris C D..... 523-6246  
Harris W J..... 523-7286  
220 Elmarrakchi Kamal..... 523-7569  
230 Gregory Eric K..... 523-7569  
24 Vaughn Clarissa A [2] 523-7569  
24 Vaughn Marguarita..... 523-7569  
27 Jones Regina M..... 523-7569  
27 Jones Alice..... 523-7569  
85830 Conaughton Stephen T..... 822-8298  
Jones Vickie..... 333-0971  
Misomall Mella..... 333-7424  
16-21 Not Verified (4 Apts) 333-7424  
85850 Adams Michael..... 444-3218  
100 Garlinton David..... 822-9655  
110 Garba Yahyona & Natherine [2] 444-4428  
15 Brown Janice D [2] 444-4428  
85870 Brown Kenneth L 523-5918  
10 McCormick Thomas F..... 333-2526  
2 Not Verified 333-2526  
3 Jones Michael S..... 444-4822  
3 Jones Carrie L..... 444-4822  
5 Jones Carrie..... 444-4822  
85890 Siegfried Amy..... 444-8956  
60 Jones Darrell T..... 363-7805  
7 Franklin Stephen K [2] 363-7805  
8 Not Verified 363-7805  
80 Church Bobby J..... 333-2771  
80300 Collins J..... 333-7974  
103 Not Verified 333-7974  
203 Boyle Raymond M [2] 333-7038  
203 Boyle Roger D..... 333-7038  
203 Scott Jennifer D..... 333-7038  
203 Banks Phyllis [2] 333-7038  
86050 Bryant Monae..... 523-5112  
101 Taylor Levi [2] 444-4428  
102 Murry Aaron J..... 444-4428  
201 Not Verified 444-4428  
2020 Wright Lee A..... 444-4428  
301 Howard Kimberly K..... 444-4428  
302 Bell Ronita G [2] 822-9232  
302 Bell Marvette M..... 822-9232  
86070 LeCarlene W..... 363-1478  
Parker J C..... 363-1478  
104-203 Not Verified (2 Apts) 363-1478  
204 Brooks Shelia D..... 363-1478  
303-304 Not Verified (2 Apts) 363-1478

## HOLMES ST

86090 Bopp Karen M ..... 444-0582  
102 Dickhut Mary C ♀ .....  
102 Dickhut Michelle L  
202 Not Verified  
320 Gloth Nancy C ..... 363-2197  
+E 8678 THE BACINS .....  
8611 Rhoades Adam T & Heather  
♂ ..... 363-3069  
8615 Marge E ..... 333-3487  
Mingus John D ..... 333-3487  
8619 West Mark G ♂ ..... 523-6998  
West Pauline D ..... 523-6998  
8640 IVANHOE MASONIC TEMPLE  
civic social affairs ..... 361-4551  
- ZIP CODE 413 .....  
8700 BENTLEY JAY ..... 363-0349  
♂ ..... 361-8725  
♂ ..... 822-7452  
♂ ..... 363-3273  
♂ ..... 363-3454  
♂ ..... 361-7855  
♂ ..... 444-1373  
♂ ..... 822-8999  
♂ ..... 361-3585  
♂ ..... 363-2885  
♂ Nelson Earl F & Mary  
..... 444-5070  
♂ ..... 822-7452  
♂ ..... 822-1527  
♂ Park Yong S ..... 363-6389  
♂ Perusch George H ..... 361-5676  
♂ Santeg ..... 523-7057  
♂ Smith A C ..... 363-6987  
♂ Spaulding Patricia L ..... 444-6478  
♂ Swallow B R ..... 444-6475  
♂ Webb Earl L ..... 444-6498  
♂ Webb Gary E ..... 444-6498  
101 Gatewood Betty A .....  
1050 Aida Ildia ..... 361-3484  
106 Snare Hubert L .....  
..... 333-1955  
107 McWhirter Patricia S .....  
..... 361-2527  
108 Not Verified  
109 Lambert Verner & Shirley  
♂ ..... 444-1101  
110-112 Not Verified (2 Apts)  
113 Angel Delano L .....  
..... 363-5496  
201-204 Not Verified (4 Apts)  
2050 Chang Ching W .....  
207 Not Verified  
208 Bracken Virginia M ♂ .....  
..... 523-4278  
209 Ashley Jay ..... 363-6513  
211 Hagib Dorothy L .....  
..... 363-5335  
212 Ely Michael C ♂ ..... 444-3635  
212 ELY MICHAEL real est  
agts ..... 444-3635  
212 Not Verified .....  
214 Edmondragon Ade L .....  
301-303 Not Verified (2 Apts)  
304 Jacoby Paul J ♂ .....  
..... 333-6998  
305 Myers Krista K .....  
305 Myers Nolen .....  
306 Schwalen Marilyn D ♂ .....  
..... 333-6998  
307 Cronberg Stacy L .....  
308 Peyton Mike D ♂ .....  
308 Peyton Hannelore B .....  
3100 McBrien John B .....  
..... 363-8754  
311 Frazier Gerald E .....  
..... 361-0310  
312 Not Verified .....  
314 Carroll Allene .....  
401 Nolan Maurice M ♂ ..... 333-8173  
401 Nolan Elizabeth A .....  
..... 333-8173  
404-045 Not Verified (2 Apts)  
409-045 Andrew T .....  
..... 444-1918  
409 Helm Hannel E ..... 444-1918  
409 McMillin Arribel E .....  
..... 361-3451  
410 McMillin John S ..... 361-3451  
411 Ballowe Kathie A .....  
..... 822-1242  
8701 CENTER ALTERNATIVE  
SCHOOL elmntry sndry sch ..... 349-3300  
CENTER SCHOOL DISTRICT  
elmntry sndry sch .....  
♂ Jackson Sue E .....  
8712 N Not Verified  
8715 CENTER SENIOR HIGH  
SCHOOL elmntry sndry sch ..... 363-2260  
♂ .....  
♂ .....  
+CHESTNUT CIR EDS .....  
+E 8716 CENTRAL P ST EDS .....  
8804 Blaisdorph Lynette J .....  
♂ ..... 444-8491  
8808 Read Ann D ..... 444-8491  
Read Virginia T ..... 444-8491  
8812 Jacobs Laura J ♂ .....  
..... 363-6091  
8816 Hall H ..... 444-6041  
8846 Not Verified .....  
+E 8778 INTERSECTS .....  
- ZIP CODE 64131 CAR-RT .....  
8900 Brown Richard P ♂ ..... 363-8772

**HOLMES ST**

8901 Brown Mary E ..... 363-8772  
8901 Not Verified  
8911 Herrera Jose & Patricia [M] .....  
8921 Rodriguez Joseph ..... 333-8558  
8921 Rodriguez Leonor O. 333-8558  
8929 SEVENTH-DAY ADVENTISTS  
CHURCH religious orgs  
8940 Naylor Sandra M ..... 444-0280  
8944 Maxwell Antonio D [M] .....  
8944 Not Verified  
8948 Tucker Orestle L & Sandra [M] .....  
8985 1010 Prindle William H  
+ E 9TH ST INTERSECTS ..... 333-1582  
9001 Not Verified  
9005 Not Verified (2 Hses)  
9007 Brown David H [M] .....  
Brown Charlotte  
9010 Frazier Douglas E Frazzi D [M] .....  
9010 Kinsler Willard V  
KINGSLY DONNA child day  
care svcs ..... 363-7982  
9012 Not Verified  
+ E 90TH TER ENDS .....  
9021 Not Verified (2 Hses)  
9030 Wade Edith F  
+ E 91ST ST INTERSECTS .....  
9100 Carullo Josephine M [M] + .....  
9101 Not Verified  
9104 Hill Robert D [M] + ..... 333-3402  
Hill Nida L ..... 333-3402  
9107-9108 Not Verified (2 Hses)  
9112 Not Verified  
9112 Jinkerson Ronnie L [M] + .....  
9112 Not Verified ..... 444-9840  
9135 Bradley John W [M] + .....  
9137 Turner Christopher M [M] + ..... 333-7633  
9137 Not Verified  
ZIP CODE 64131 CAR-RT C022  
9200 McCoy Dennis M [M] + .....  
+ E 92ND TER ENDS .....  
9300 E & S EXCAVATING ..... 361-0011  
O'Sealey Gary E  
9425 G M C TRUCKS new used  
car drs ..... 361-8520  
9435 RISMARCA INSURANCE AGENCY  
ins agts svcs ..... 262-7822  
120 INSPECTOR GEN  
GREAT PLAINS REG  
gln agt claint mktg ..... 926-7687  
9445 Not Verified  
+ E 94TH ST INTERSECTS .....  
+ E 96TH ST ENDS .....  
9600 Mew Betty J [M] + ..... 942-1101  
Mew Herschel H ..... 942-1101  
9607 Jones James W & Michelle  
9608 Wilson L & Alma [M] + ..... 333-0417  
9611 PHOENIX PROPERTIES  
MANAGEMENT real est  
agts mgrs ..... 941-8473  
9612 Not Verified  
9612 Marion W [M] + ..... 941-7718  
Rice Marjorie A ..... 941-7718  
Stolle Beverly A [M] + .....  
9616 Allen Kiefer [M] + ..... 941-0629  
Allen Joan L ..... 941-0629  
9619 [M] + ..... 942-1885  
[M] + ..... 942-1885  
9620 Shields William W ..... 942-3885  
9623 Cannady Edward L & Rozina  
9624 Carter Chester C & Evelyn  
[M] + .....  
+ E 97TH ST INTERSECTS .....  
ZIP CODE 64131 CAR-RT C034  
9700 HAWKWOOD EAST  
CHURCH religious orgs ..... 942-1729  
Osherwood Allen C  
9701 Fitzpatrick Brian & Dawna [M] .....  
9702 [M] + ..... 942-3663  
Fowler Anita E [M] + .....  
9703 Davison Dean E ..... 942-3563  
Davison Nancy L ..... 942-3563  
9707 [M] + .....  
Townley Thelma  
9707 Not Verified  
9708 Smith Anthony W .....  
Smith Steven V .....  
9710 [M] + ..... 943-0997  
Zugelder Chris F ..... 943-0997  
9712 Not Verified  
9715 Adams Sheila A [M] + ..... 942-8437  
9715 Not Verified  
9716 n Bridges Alvin L [M] + .....  
Bridges Terri J .....  
9719 Elsmont Samuel M II .....  
9719 [M] + ..... 942-9281  
Hurlay Marilyn A .....  
9742 Not Verified  
+ E 97TH TER INTERSECTS .....  
+ E 96TH ST BEGINS .....  
9820 PUBLIC STORAGE genl  
wrmng ..... 941-0999  
Tompson Raymond E &  
Alma ..... 941-3498  
9831 Not Verified  
9843 Nolen Gloria J .....  
9844 CLEAN AIR SERVICE warm  
air hvac svcs ..... 343-6161  
DODSON ENGINEERING LAB  
natrl gas transmissn ..... 641-1000  
9844 Not Verified  
OVERLAND LIMOUSINE  
SERVICE lcl pass trans .....  
PRECISION ..... 941-8895  
COMPANY pump-tlug-hitch .....  
966-0022

**HOLMES ST**

9849 n Not Verified  
9849 PATRIKOS RESTAURANT  
942-3223  
+ ZIP CODE 64131 CAR-RT C020  
9900 GOMER'S gas stations  
942-6200  
98020 Winner  
9312 4518 KILLS ANONYMOUS  
SOUTH KANSAS CITY hsp1  
sp1 ex psyrc 942-9900  
Rashed Joanne W 2  
264 WASHED BROOM  
rft svcs 941-4697  
264Ingold Ira P  
264 Ingold Patricia D  
B-201-8211 Not Verified (2  
A265 Burr James A 2  
B MAIL & MORE packing and  
crating 941-7300  
B TIPTON BANKING  
SYSTEMS professl  
equip 757-1234  
B Treat David W 2  
9912 4517 FULL VOICE schs edcl  
2400Walker B F  
2930Derossett Brent W  
PMB-2390Robinson Wendolyn A  
PMB-239 Robinson Saige  
9914 PREMIERE TRAVEL travel  
agcy 941-5800  
9916 REGARDING KITCHENS  
nonresid 941-5580  
9918 B MIDWEST SKYLIGHT  
SYSTEMS rmg sdgt sht ml  
941-6888  
9918 B MYERS DENNIS 943-0003  
A R J O BIOLOGICALS bl  
prj exo dngst 942-0181  
9921 F MURPHY DENNIS 941-1188  
9928 LA MARS DONUTS retail  
bakeries 941-9595  
9928 SUBWAY SANDWICHES &  
SALAD eating 942-5442  
9930 MICHAEL'S SHOE REPAIR sh  
prj shshne prj 942-4462  
9934 CENTRAL COFFEEUR  
beauty shvs 942-0211  
9938 ANDY'S WOK eating places  
941-7878  
+ N Fall  
+ E 100TH ST BEGINS  
10037 Dalton Glen O & Josephine  
941-0240  
10039 Norman Guy 942-0147  
10044 Burkholder Joseph P &  
Dorothy 941-6690  
10045 Davis Peggy J 941-6690  
Davis Leonard A 941-6690  
+ ZIP CODE 64131 CAR-RT C011  
10200 O RENICK COMPANIES  
investment advc 942-5000  
Orenick Ken M  
100 Not Verified  
10211 KANSAS PART OF AMERICA  
COUNCIL BOY SCOUTS OF  
AMERICA civic social assns  
942-9333  
10212 KANSAS CITY BOY SCOUT SHOP  
civic social assns 942-7757  
+ E 104TH ST INTERSECTS  
+ E 104TH ST INTERSECTS  
10400 110 DELI PLUS eating  
places 942-5100  
OFrte Timothy S 941-7600  
OGentile R D 941-7600  
MERCANTILE  
BANCORPORATION  
state commrc banks 508-6560  
OFrtes Randee L P 941-7600  
ORouse Phillip C 941-7600  
OSweeny Christopher P 942-5100  
10401 Not Verified  
210 PROVIDERS INSURANCE  
CONS ins agts/svcs 941-2330  
220 COURTHOUSE FURNITURE  
GENTILE legal svcs 941-7600  
280 ASSOCIATED  
PURCHASING SERVICE  
INC 941-3440  
280 GRATER KANSAS CITY  
HEALTH CARE professl  
orgs 941-3800  
300 METLIFE ins agts/svcs  
941-7117  
305 SUNDANCE  
REHABILITATION CORP  
sp1 optnt cns 943-0023  
320 Elice Charles R 941-7600  
320 Elice Pamela S  
320 STATE SCRIPT  
PHARMACY mgmt svcs  
942-9500  
400 STEARNS CONRAD AND  
SCHMIDT eng svcs 941-7510  
10450 110 DELI PLUS eating  
places 942-3399  
120 HUMANA HEALTH CARE  
PLANS acctnt hlth ins  
345-0073  
120 WATERS OF AMERICA  
UNDERWATERS  
INSURANCE ins  
agts/svcs 941-9578

**HOLMES S**

330 HUMANANA KANSAS CITY  
hspl mdlc svcs pln 941-8900

330 HUMANANA MEDICARE  
SALES 941-4670

330 HUMANANA PRIME  
HEALTH acdnt hltl ins 943-1050

330 HUMANANA SUPPORT  
SERVICES genrl whrsq 941-5595

330 Sanders Kara L 941-8600

410 AMERICAN EQUITY  
MORTGAGE INC 941-8600

brokers 941-8600

501 AMERICAN IDENTITY  
mgmt snldng svcs 943-5180

+E 106TH ST ENDS

\* ZIP CODE 64131 CAR-RT C039

10504 MOUNT MORIAH  
CEMETARY ASSN funrl svcs  
cmrllie 942-2004

+E 106TH ST ENDS  
OSlegert J 942-2760

+E 106TH ST ENDS

+E 106TH ST ENDS

10638 Clark Robert K & Terry 943-2456

10640 Myers Aldon J & Kristi 941-0548

10704 Traylor Belinda K 941-2101

10707 RED BRIDGE SMALL  
ENGINE ret nrsq gdn strls 942-8688

Shipman Cheryl W 942-2288

Shipman Ernest H 942-2288

+E 107TH TER ENDS

107150 Holt Charlotte M 941-2010

QStwell Bert F 941-2010

QStillwell Everett W & Stella 942-2100

10727 Shipman Albertine P 942-0495

10733 Hanson Jerry L 943-1795

+E 108TH ST INTERSECTS

\* ZIP CODE 64131 CAR-RT C029

10801 Cleeton John A & Susan 943-1771

108050 Not Verified (2  
Hees)

10809-10809 N Not Verified (2  
Hees)

108210 Young Patricia 942-8765

10823 Thibodeau Tony A 942-8765

Thibodeau Jane L ... 942-8765

10827 Not Verified

+E 108TH ST INTERSECTS

10831 Puckett Nancy L 942-3404

10835 Cooley Helen E 942-0775

Cooley Larry E 942-0775

+E 109TH ST INTERSECTS

+E 109TH TER INTERSECTS

109050 Not Verified (2  
Apts)

109050 Stephen Sherri L 942-0775

109100 Hunter Christopher G 942-0775

10916 McDugres Peter J 942-0775

+E 110TH TER ENDS

11040 100 STATE FARM  
INSURANCE ins 942-3288

11040 Simmerson Timothy L 942-0775

11040 Simmerson Shelly J 942-7777

11050 RED BRIDGE RIDE COCO gas  
stations 943-1231

+W RED BRIDGE RD  
INTERSECTS

11050 Jim O 942-3211

11134 GUACAMOLLE GRILL THE  
eating places 943-1295

Sears Robert B Jr 941-0456

Seag Shelley L 941-0456

1201 Not Verified

1215 KANSAS CITY OF MINOR  
PARK public golf courses 942-4031

1224 KELLER GRADUATE  
SCHOOL MANAGEMENT  
elmntry sndry sch... 941-0430

12290 PIZZA HUT eating places 942-0406

+E MINOR DR ENDS

11300 Y M C A civic social assns 943-0201

114000 Murphy Mike 943-0401

QLawson Rich... 943-0401

1-201 Not Verified (3 Apts)  
202 Thurman Stefani D 942-5277

114020 Jones Joe 942-5277

QMindkowski Gregory R 943-0401

1-12 Not Verified (2 Apts)  
101 Butler Nigel J 941-8701

102 Swisher David W 942-2860

102 Swisher Ann P ... 942-2860

114040 Wenger Sandra S 941-2223

QDavis Dusty R 941-2223

1 Davis Darin L 941-2223

2-101 Not Verified (2 Apts)  
102 Nelson James T 942-4377

102 Nelson Deloris I 942-4377

201 Schmitz Daniel J 943-9491

201 Schmitz Melissa 943-9491

2020 Auchky Heather M

**HOLMES ST      2000**

ONE-DIME

**® NEW NEIGHBOR**

569

HOLMES ST

**HOLMES ST**

2070 Reid Clara A ♀ 361-8449  
224 Malay Edna M ♀ 444-9931  
225 Church Helen B ♀ 361-8449  
227 Arnitz E. E. ♀ 363-5393  
227 Not Verified  
228 Farmer John C ♀ 361-7623  
228 Farmer Robert D 361-7623  
231 O'Dressel Isabel. 333-2808  
233-234 Not Verified (2 Apts)  
239 Brenner Ethel ♀ 361-7993  
240-241 Not Verified (2 Apts)  
244 Schibi Frank D. ♀ 926-0299  
244 Schibi Fern L. ♀ 926-0299  
246 Fiore Mary J. 363-6312  
249 Not Verified (2 Apts)  
305 Dumas Doris  
311 Rodriguez Hector G ♀ 361-8538  
311 Rodriguez Teri E 363-2717  
321-322 Not Verified (2 Apts)  
327 Tommaso Mildred L ♀  
361-6538  
330 O'Derr Bill  
331 Coffey A R ♀ 523-2965  
332 Perez Pilar P ♀ 363-2717  
332 Perez Sylvia M. 363-2717  
333 Caldwell Jennie V ♀+  
361-2370  
339 Not Verified  
340 Carter Willie M ♀+  
444-6072  
342-346 Not Verified (3 Apts)  
403 Davis Mary E. 363-2953  
403 Davis Betty J. 363-2953  
406 Not Verified  
407 Ealy Otto ♀ 361-8049  
407 Ealy Emma J. ♀ 361-8049  
409 Not Verified  
421 Parton Margaret ♀  
424-426 Not Verified (2 Apts)  
427 Riccardi Toni L. 822-8278  
427 Riccardi Ruby C 822-8278  
433 Not Verified  
437 Farmer R. E. ♀ 333-9303  
443-444 Not Verified (2 Apts)  
502 Shannon Robert L &  
Geraldine ♀+ 333-8341  
504-511 Not Verified (2 Apts)  
521 Feltgenberger Maryellen E ♀  
524 O'Harris Mae P.  
526-536 Not Verified (6 Apts)  
537 Lewis Linda L. 361-4342  
537 Lewis Marian D. 361-4342  
542 Koerperich Carol M ♀+  
444-0159  
546 Not Verified  
602 Herrick Catherine L. 361-7833  
602 Herrick Christine L. 361-7833  
603 Not Verified  
605 Stodgell Martha E ♀+  
361-1652  
627 Szyfman Irene ♀+ 444-0609  
609 O'Farley Geraldine H 363-7845  
611 Not Verified (2 Apts)  
623 Jester Jack R ♀  
363-7845  
624 Not Verified  
626 Berry Wilma J ♀ 363-7164  
626-631 Not Verified (3 Apts)  
637 Brown Paula ♀ 333-3405  
637 Brown Juanita L. 333-3405  
639-640 Not Verified (2 Apts)  
641 Flores Elida 333-4061  
642 Not Verified  
643D Sokoloff Lillian M ♀+  
363-6586  
643D Sokoloff Allen 363-6586  
644 Yeddis Nathan 523-7222  
644 Yeddis Cyril L. 523-7222  
645 Kraft Judith A ♀+  
333-8780  
645 Kraft Nathan H. 333-8780  
7801 O'Donley Paula 333-1680  
O'Donley Wanda S. 444-6487  
O'Brien Coles..... 333-8354  
O'Conan S..... 444-8132  
O'Conan S..... 361-4899  
O'Fahmreier John..... 363-3240  
Farmer John J..... 363-3240  
Farmer Rae E..... 363-3240  
O'Garner William J..... 333-8395  
O'Grady M V..... 444-8395  
O'Hill Mae..... 333-4899  
7801 Not Verified  
O'Johnston Joseph..... 523-1400  
O'Jones Beatrice..... 363-9206  
O'Jones Ruth..... 822-0746  
O'Lazaroff M..... 523-1680  
O'Neil Ralph H..... 444-5381  
O'Martain Jack..... 444-8953  
O'Rich J. O..... 363-4695

**HOLMES ST**

@Saeger C ..... 822-2431  
 @Schwartz Florence ..... 333-4493  
 SHALOM GERIATRIC  
 CENTER child nrsng cr ..... 333-7800  
 @Simmon Madine ..... 333-3237  
 @Smith Edmonia ..... 523-5169  
 @Solomon Max ..... 361-2407  
 @Soliz Abe ..... 523-2881  
 @Taylor N E ..... 333-9731  
 @Wilkes E S ..... 523-9036  
 @Wilson George L ..... 333-3217  
 @Wozniak Barnard ..... 333-3556  
 135 Waltemare Mary R ..... 333-0589  
 7850 BOARD OF PENSIONS ..... 363-4229  
 CHURCH RESOURCE  
 CENTER Div religious ..... 363-3058  
 @Heartsland Presbyterian  
 religious orgs ..... 361-3055  
 RAINBOW SCHOOL child day  
 care svcs ..... 523-4336  
 SOUTH BROADLAND  
 PBVTRY CHURCH  
 religious svcs ..... 523-7326  
 +E 76TH ST INTERSECTS ..... 361-1210  
 7900 Prince Floyd W ..... 361-3820  
 7903 Walker Marlene D ..... 361-3820  
 @Palmsiano John ..... 361-1210  
 +E 76TH TR INTERSECTS ..... 361-1210  
 7911 Glamorone Tony J & Maxine ..... 333-0445  
 7927 Lord Raymond V & Radhia ..... 361-1210  
 7928 Not Verified ..... 361-1210  
 7931 Hehr Milton G ..... 363-6518  
 @Smith Brian M ..... 361-1210  
 Smith Flaxine C ..... 361-1210  
 7935 Fink Steven W ..... 444-2846  
 Fink Beck J ..... 444-2846  
 7936 Abramson Natalie A ..... 361-2283  
 @Abramson Usha ..... 361-2283  
 7939D Louis Nicole D ..... 361-1210  
 7943 Smith Philip W ..... 361-1210  
 Maslin Joyce L ..... 363-1210  
 +E 80TH ST INTERSECTS ..... 361-1210  
 8004 Ervin Ward H ..... 444-2958  
 8008 Barnes Estelle I H ..... 363-6342  
 8011 Patterson Joel D ..... 363-6342  
 Patterson Jina L ..... 363-6342  
 8012 Vester Robert J & Carol ..... 361-8519  
 8016 Ryberg Gabriel E ..... 361-1128  
 8017 Odvdy Robert E ..... 361-1128  
 Odvdy Eula M ..... 361-1128  
 8020 Alad Mohammed ..... 361-3320  
 8021 Tolliver Marie B ..... 333-0320  
 8023D Not Verified ..... 323-7251  
 8024 Not Verified ..... 363-3963  
 8028 Harris Earline W ..... 363-3963  
 Harris Tiffany R ..... 363-3963  
 8032 Burrell Robert J &  
 Darlene ..... 444-3135  
 8033Wahl Bruce ..... 444-3135  
 8036 Kasten Norman C ..... 361-8715  
 Vester Shawn D ..... 361-8715  
 8039DAllen V ..... 361-8715  
 @Beeler Helen ..... 333-4212  
 @Bowden Lois ..... 444-8531  
 @Haug Genevieve ..... 444-8724  
 @Hayward Nellie ..... 444-1704  
 @Heying M M ..... 444-7187  
 @Hoyek Fred ..... 444-7187  
 HOLMESDALE NURSING &  
 REHAB skill nrsng cr  
 fct ..... 363-6222  
 @Lee Robert ..... 333-0276  
 @Malke Gilbert A ..... 361-8210  
 @Miller M ..... 444-9981  
 @Phillips Bertha ..... 523-7453  
 @W F M ..... 444-7245  
 @Winington James ..... 523-8448  
 8040D Padell Delroy J & Brenda ..... 523-9029  
 @Fedell Brenda ..... 523-8490  
 8041Barnes Estelle I ..... 361-1210  
 ZIP CODE 64131 CARB CRT 015  
 8107 SAINT JAMES ANGLICAN  
 CHURCH religious org ..... 331-7385  
 8120D Not Verified ..... 363-6342  
 8130 C T ACADEMY child day care  
 svcs ..... 363-9435  
 8131 COUNTRYSIDE ANIMAL  
 CLINIC vtrny svcs spec ..... 333-5050  
 @Hudgens Philip ..... 333-5050  
 8133D Doyle Diane W ..... 363-3412  
 11 Dunston Laurence W &  
 Georgette ..... 363-6949  
 201 Porter Valrie J ..... 363-6949  
 301 Porter Johann J ..... 363-6949  
 302-303 Not Verified (2 Apts)  
 8135D Duran Milwah ..... 444-3131  
 @Gargers Mark ..... 444-3131  
 304 Duran Milwah ..... 444-3131  
 101 Hawkins Lisa M ..... 102-202  
 102-202 Not Verified (3 Apts)  
 101 Ali Abdun M ..... 333-7078  
 302D Britton James M ..... 363-6560  
 8137D Not Verified ..... 363-4511  
 @Singer K ..... 333-3676  
 101 Collier Darlene C ..... 333-3676  
 101 Collier Justin C ..... 333-3676

**HOLMES ST**

1020 Gross Guy W ▲  
201 Not Verified  
2020 Montgomery Lasa A ▲  
203 Larry R & Jeneva J 523-9221  
204 Larry R & Jeneva J 822-2514  
201 Ketterman Lyndon F 7 ▲  
3020 Payne Mary L ▲  
302 Payne Glenn R  
3030 Harmon Douglas E ▲  
363-3534  
8139 201 Gloria B 333-3940  
101 Not Verified  
102 Crawford Brenda J 3 ▲  
201 Not Verified  
202 Mosby Linda A 822-0988  
8141 201 Not Verified  
101 Brackens Mary H 822-0988  
101 Brackens Eddie  
102 Washington Fritz & Louise  
30+ 203 Laurence V & S  
201 Naperstick Gladys M 2 ▲  
201 Not Verified  
203 Sidney Charles W 3 ▲  
203 Sidney Richard D 363-5302  
81430 203 Sidney Richard D 363-5302  
101 Ross Douglas A 363-4400  
101 Bradley Bobbie J 4 ▲  
101 Bradley Bobbie J 444-2502  
101 Bradley Bobbie J 444-2502  
102 Redwine Zachary D 444-2502  
2010 Titus Brett M 444-2138  
2020 Camesi Mary L 3 ▲  
8145 203 Laurence V & S 363-8119  
201 Marsha 363-8119  
0 Wilson Richard D  
81470 Rowden B 363-6982  
101 Williams Daryl C 3 ▲  
102 Lewis Thomas 822-9532  
202 Lewis Thomas 333-4460  
2020 Maxwell Julie J  
203 Sidney Billy D 361-5562  
81490 Pegues L 361-5562  
101 Brown Terry L 361-5562  
201 Sidney Betty A 361-9405  
102 Rimpson Robert L & Dorothy 361-9405  
201 Not Verified  
203 Graves Charlotte A 3 ▲  
203 Graves Kelley L 3 ▲  
8151 203 Carolyn S 361-9405  
0 Gregory Jim 523-7864  
Jefferson Victoria A 3 ▲  
Rodriguez Regina B 3 ▲  
102 Putnam Leigh A 3 ▲  
301-303 Not Verified (3 Apts)  
81530 Danson Deon R 333-3147  
8210 Not Verified  
0 Titmus Patricia A  
3 Not Verified  
2010 Pray Bonnie J 822-2056  
202 Peltzman Jonathan D 2 ▲  
301 Cahill Deane R 3 ▲  
302 Not Verified  
303 Not Verified R 3 ▲  
81550 Polonski Michael 523-4598  
+E 82ND ST INTERSECTS  
8200 Pine William J 3 ▲  
Pine Levi W  
8201 82ND ST MIDDLE SCHOOL  
elmtry sndry sch... 418-1000  
8204 Turner Brian J 3 ▲  
82120 Hurt Laura L 333-7394  
82100 Not Verified  
8220 McMahon James M 3 ▲  
8228 Not Verified  
8230 82ND ST INTERSECTS  
+E 83RD ST INTERSECTS  
8301 Matt Laurie C 3 ▲  
8303 Feltic John J 3 ▲  
8305 Wells Scott L  
8305 Knobloch Lyle C 3 ▲  
Knobloch Elsie R 444-4855  
8307 Knobloch Elsie R 444-4855  
Golding Harry S 523-6093  
Golding Ira I 523-6093  
8310 CATHEDRAL OF FAITH  
religious orgs 444-7424  
8310 EDUCATION  
CENTER child day care  
svcs 822-7733  
0 Wigfall Geraldine G  
Wigfall Clint  
8319 Tisdale Clarence A 3 ▲  
361-4935  
361-4935  
83210 Xu Yong N  
Xu Haomi A  
83300 Smith Barbara M  
83300 Wrighting III & Garie  
8334 CLASSIC CARE child day  
care svcs 444-8489  
Mason Michelle D  
Mason Lawrence D  
8338 Kennedy Edward S 363-6976  
363-6976  
8341 Kenney Marcia K  
Caput John J 363-6976  
Caput Betty R  
8342 Schmiedeler Frances J 361-4736  
361-4736  
8345 Not Verified  
8400 Pohlan Cecil H & Mary 444-2014  
8401 Not Verified  
Price Rosemarie B 333-5336  
333-5336

**HOLMES ST**  
8404 Spiegel

8404 Spiegel John E 361-0422  
8407 Anderson John E & Linda 361-0422  
8408 Pinkerton Thomas I 361-1908  
Pinkerton Beatrice  
8411 McDONALDS Eating place 523-7111  
8414 Burr 361-6476  
TOWER SIGNS signs add  
spotle 444-7923  
8430 TACO gas 523-2418  
+ E 85TH ST INTERSECTS  
- ZIP CODE 64131 CAR-RT C017  
8501 PIGGLY & WIGGLY grocery 926-0075  
+ RAILROAD CROSSES  
8505 Achugo theme D  
Achugo Dennis I  
Maajeed Hafeeza B 822-0560  
8507 Taylor P G 363-1256  
Hunsperger J 361-2871  
8509 Smith S D 363-8082  
183 Not Verified  
184 Ouptain David  
185 Not Verified  
8510 Taylor P G 363-1256  
Hunsperger J 361-2871  
8511 Green Peter D & Cassandra  
Hunsperger Mary H 363-2353  
191 Hunsperger Leslie E  
193-194 Not Verified (2 Apts)  
195 Kirkendolph Adrian 363-2353  
196 Elias Delores A 363-2353  
85130 Johnson Lucille M. 523-7381  
197-199 Not Verified (2 Apts)  
200 Ndum Frances J 361-6476  
200 Ndum Philip N  
201 Not Verified  
85150 Smith M M 523-1485  
O'Smith N 444-2128  
O'Thomas G 444-4356  
O'Tuck H 361-4850  
203 Jones Robert L 363-1909  
203 Jones Karen V 363-1909  
204 Not Verified  
205 Roberts Linda J 361-6476  
205 Roberts Montelle L Sr  
207 Wats Holly F 361-4850  
208 McCall Jacquelyn S  
85170 Brown Alvin H 333-1778  
209 Barnett Severina I  
210 Steven H 333-1778  
211 Ashley Lawrence 361-6476  
2120 Fields Tiffany L  
8160 Fleming Douglas 822-1943  
85190 Smith M M 444-6079  
213 Not Verified 822-7967  
21501 Harris Luana N 361-6476  
216 Kornfeld Mike 361-2297  
85210 Swanson Maureen R 363-6748  
217 Maureen R 363-6748  
219 Woodland Dancie R  
220 Woodard Kenneth N 361-6476  
221 Not Verified  
222 Shaban Radwan A 822-0887  
85250 Maltersberger G D 822-0887  
223 Not Verified 822-0887  
224 O'Johnson Christopher P  
225 O'Gilson Timothy A 333-2860  
225 O'Guinnels Donna R 822-7319  
226 O'Todd Cynthia D 822-7967  
85250 O'Johnson Timothy A 333-1925  
229 Not Verified 333-1925  
229 O'Langford Sharon Y 363-6844  
230 Johnson Rebecca L 363-6844  
8527 167 Hill Cozatti  
167 Hill Danyele S  
168 Watson Diann G  
169 Shephard Mark W  
170 Smith Charles E & Sherrie 363-6748  
85290 Johnson Ty 361-3428  
161 O'Hefflin John B  
161 Lofflin Kathy E  
164 Headley Elaine S 363-6844  
164 Headley Elmuth L 363-6844

**HOLMES ST**

	165 Not Verified		
	166@Fadel Beatrice M		361-9538
	167 Fadal Betty		361-9538
8531	168@Fadel Betty		362-0652
	169@Fadel Betty		444-2151
	150Bradley Walter L		363-8286
	156-157 Not Verified (2 Apts)		
	158 Brim Stanley E		363-8286
	158 Brim Danita F		
	159@Rucker Christopher B		363-3596
	159 Rucker Stanley L		363-3596
	160 Not Verified		
8530	161 Foll Jackie		361-8722
	162@Klein		822-7940
	162 Not Verified		
	163@McGraw Jennifer K		361-7078
	154 Oley Robert D		
8538	COLLINS BRENDA		
	MANAGING CONSULT mgmt		
	consulting		444-9336
	143-145 Not Verified (3 Apts)		444-9498
	146@McGuire Angela M		
	147 Campbell Patrick J &		
	Teresa		444-9614
	148 Hicks Master G		
8537	149@Enechukwu Sunday C		444-5515
	150 Greene M		333-8286
	151@Little William J		363-8437
	152 Not Verified (2 Apts)		
8539	153@Haynes Eric C		444-8387
	154@Maybuth Terry		528-7383
	155@Smith Olivia		363-2369
	156 Tran C		333-5624
	157 Not Verified		
	158@Martin Kenneth D		
	159@Lowe Alicia C		
	153-156 Not Verified (2 Apts)		
8541	157@Justilien Florville		444-5491
	158@Miller Lyndee C		333-4189
	126@Connaughton Henry		
	127 Not Verified		822-1395
	128 Connaughton Matthew L		
	129 Not Verified		822-1395
	127-129 Not Verified (3 Apts)		
8540	130@Ngugi James		333-4943
	131 Ngugi James M.		333-4943
	118 Not Verified		
	119 Mahan Paul N		
	120 Not Verified		822-0553
	121@Constanzo Pedro A		
8545	122@Clairborne Harriet D		
	123@Menn Phillip L		822-9533
	124 Not Verified		
	125@Wallace Dewayne		
	126 Not Verified		523-7632
8547	127@Pason Darlene A		822-2725
	114 Not Verified		
	115 Duer Kevin L		
	116@Griggs Patricia S		444-2354
	117 Jones Linda A		
	118 Not Verified		333-3107
	119 Jones Roger		333-3107
8549	120@Delacruz Daniel M		361-8019
	109-111 Not Verified (3 Apts)		
	112@Harb Mohammad I		
	113@Charles Roxanna D		
8551	107-114 Not Verified (5 Apts)		444-4395
	75 Yoshida Adil		444-4395
	76 Yoshida Adil		444-4395
8553	77 Brown Alvin		361-8613
	78@Shirood Elizabeth G		444-1932
	65 Lager Ronald E		
	66 Not Verified		822-0314
	67 Not Verified		
	68 Bates Tracy L		
	69@Michael		333-8269
8550	70@Skinnood Beth		333-0228
	71@Zimmerman Kathy		361-0051
	72 Chamberlain B A		361-0051
	73@Dugirlala Suryumalram M		444-8997
	74@Meyer Lora L		
8557	75@Roberts Janice M		
	76@Rutt Barry		822-8331
	77 Smith Lewis A		361-8386
	78@Webster V		363-7333
	79@Parks Derek J		333-9445
	77@Abner Clayton L Sr		
	78@Parks Denise J		
	78 Not Verified		
	79 Thomason William B		
	80@Thomason Carole A		333-3512
	80@Milligan Andre M		
	81 Not Verified		
8559	82@Jones John J		361-4611
	94 Roath John J		
	95@Roath Melvin E		363-2516
	96 McDaniels Alice M		
	97 Not Verified		444-5897
	98 Not Verified		
	99 Ball Timothy C & Shannon		
	100 Monroe Paul D & Paulette		
	101 Not Verified		361-2181
8561	102@Barbosa Santos G		333-9314
	Herron Kenneth L & Rolanda		
	103 Not Verified (2 Apts)		

## HOLMES ST 2000

## HOLMES ST

## HOLMES ST

Robinson Carolyn C. 822-1558  
 57200 Frerichs W N. 361-8324  
 5721 Grodzinger Jill. 361-8324  
 5721 Bronstein Ronald S & Barbara B. 361-8324  
 5723 Maassen Marianna M. 361-8324  
 5724 Johnson James O. 361-8324  
 5727 Torres Christopher D. 361-8324  
 5729 Torres Ralph. 361-8324  
 5729 Wilton Stephen J. 444-0333  
 5730 Rennie Frances A. 444-0333  
 5732 Vanwinkle Sherry M. 333-0763  
 5739 Dzury Carol S. 333-0763  
 5741 Lamy Richard E. 361-7881  
 5742 Reiter Mark A. 444-4255  
 5743 Not Verified  
 5746 Ernst Frederick J. 444-4255  
 5800 Shelborne Matthew. 523-5804  
 5801 Auchard Kerry. 822-2442  
 5802 Miller Bruce S. 822-2442  
 5802 Mahala Daniel. 523-2743  
 5805 McCorkindale James R. 523-2743  
 5808 Ferguson Reginald S. 361-8899  
 5811 Hirtler Fritz T. 361-8899  
 5812 Galkowski Jason T. 333-5541  
 5815 Not Verified  
 5815 Sharif Mohammad R. 444-4255  
 5817 Harlie Ryan L. 361-1389  
 5819 Stroder Sieve D. 523-6599  
 5820 Souders John E. 444-9638  
 5821 Lapierre Ruth Y. 444-9638  
 5823 Sincos James W. 444-9638  
 5824 Sincos Amy L. 444-9638  
 5824 Massaro Catherine J. 444-9638  
 5824 Tabary Rouhina H. 444-9638  
 5825 Neer Edward L. 444-9638  
 5825 Wikstrom Timothy W. 363-4458  
 5826 Collins Sammy. 363-4458  
 5827 Placiat Robert L. 444-9707  
 5828 Jackson Gregory A. 444-9707  
 5829 Ashford Bart D. 444-9707  
 5830 Lamonica Philip A. 444-9707  
 5831 Not Verified  
 5831 Springer Deborah R. 444-5791  
 5832 Spring Scott A. 444-5791  
 5833 59TH ST INTERSECTS  
 5906 Bishop Jeffrey J. 822-2303  
 5907 Brownlee David. 822-2303  
 5908 Myers Dennis N. 361-8783  
 5909 Rhoades Michael D. 361-8783  
 5910 Rhoades Colleen S. 361-8783  
 5911 Not Verified  
 5914 Simmons Larry & Marie. 523-0359  
 5915 Anderson Dale M. 523-0359  
 5916 Tucheney Deann R. 822-7338  
 5918 Miller M. 363-6065  
 5922 Levy Bart H. 523-6051  
 5923 Levy Siebert. 523-6051  
 5925 Sand Jo E. 523-6051  
 5926 Sand Jessica K. 523-6051  
 5928 Glaser Abraham. 822-9197  
 5932 Tarpley William R. 822-9197  
 5933 Tarpley William R. 822-9197  
 5933 Olen John C. 523-1785  
 5934 Not Verified  
 5937 Beth Philip. 444-1746  
 5940 Brady Mary E. 444-1746  
 5941 Kinnaman Aston. 523-4867  
 5942 Chambliss Amanda B. 444-1746  
 5943 Tran Loc V. 444-4105  
 5944 60TH ST INTERSECTS  
 6000 Sauter Richard A & Joanne. 444-8228  
 6002 Not Verified  
 6004 Aham Beverly J. 444-8228  
 6007 Not Verified  
 6012 Lackey Timothy D. 444-8228  
 6013 Lackey Julie E. 444-8228  
 6015 Mittenfeller Nicholas J. 444-8228  
 6015 Mittenfeller Ladda E. 444-8228  
 6016 Chapman Linda L. 444-8228  
 6017 6018 Not Verified (2 Hses)  
 6019 Casal Alfredo M. 444-1059  
 6023 Reed Jacqueline M. 444-1059  
 6024 Not Verified  
 6025 Carduff Cynthia. 361-4902  
 6026 Vent J. 361-2698  
 6030 Highfill Todd L. 361-4689  
 6031 Loose C. 333-1958  
 6033 Bouska Susan J. 333-1958  
 6035 Wade Paul G & Edith. 333-8822  
 6037 Not Verified  
 6042 JOHN'S GREENHOUSE flwrs frsts suppl. 333-8797  
 6043 Overy John D. 333-8797  
 6044 Overy Albert M. 333-8797  
 6045 61ST ST INTERSECTS  
 6101 Bonagina Anthony J. 361-1623

## HOLMES ST

6105 Revel Sanchez. 523-5831  
 6109 Quinlan James P. 333-6483  
 6110 Quinlan Johanna A. 333-6483  
 6115 Warner Joan H. 361-9396  
 6117 Hunter M. 444-6302  
 6118 Lanzendorf Sharl A. 444-6302  
 6119 Not Verified  
 6120 Thompson Donald F & Justina. 822-1199  
 6121 Owens John. 822-1199  
 6122 Frank Scott W. 822-1199  
 6123 61ST TER ENDS  
 6125 Strasser Carl G & Mary. 361-2372  
 6126 Morado Susanna K. 361-2372  
 6128 Morado Federika E. 363-6663  
 6128-6129 Not Verified (2 Hses)  
 6131 Walburn Duane C. 363-6663  
 6132 Gier Edward F. 444-6958  
 6135 Potter Edna S. 444-6958  
 6136 Black Emily T & Debra. 444-6958  
 6139 Corley Corinne M. 444-6958  
 6140 Higgins Shannon E. 444-6958  
 6143 Groover Patricia S. 361-4432  
 6143 Not Verified  
 6145 Cullison Jan L. 361-4432  
 6146 Langdon Mark L & Laura. 361-4432  
 6147 Okeefe Maria L. 361-4432  
 6150 Ford Tobee. 361-4370  
 6151 Nelson Brad S. 444-3621  
 6152 Nelson Brandon S. 444-3621  
 6151 Henuber Edward C. 444-6417  
 6152 Henuber Pamela J. 444-6417  
 6153 Nussbaum Melvin R. 444-6417  
 6154 Martin Johnathan J. 444-6417  
 6155 Martin James M. 523-4317  
 6158 Hauschild Henry J. 361-1070  
 6159 Hauschild Roxanna L. 361-1070  
 6161 Not Verified  
 6162 Claus Elizabeth A. 523-4251  
 6164 Dowell Rebecca L. 523-4251  
 6165 Lattimer Kenneth D & Joyce. 523-4251  
 6166 62ND ST INTERSECTS  
 62130 Terry Leona B. 444-5791  
 62131 63RD ST INTERSECTS  
 62132 64TH ST INTERSECTS  
 62133 65TH ST INTERSECTS  
 62134 66TH ST INTERSECTS  
 62135 67TH ST INTERSECTS  
 62136 68TH ST INTERSECTS  
 62137 69TH ST INTERSECTS  
 62138 70TH ST INTERSECTS  
 62139 71ST ST INTERSECTS  
 62140 72ND ST INTERSECTS  
 62141 73RD ST INTERSECTS  
 62142 74TH ST INTERSECTS  
 62143 75TH ST INTERSECTS  
 62144 76TH ST INTERSECTS  
 62145 77TH ST INTERSECTS  
 62146 78TH ST INTERSECTS  
 62147 79TH ST INTERSECTS  
 62148 80TH ST INTERSECTS  
 62149 81ST ST INTERSECTS  
 62150 82ND ST INTERSECTS  
 62151 83RD ST INTERSECTS  
 62152 84TH ST INTERSECTS  
 62153 85TH ST INTERSECTS  
 62154 86TH ST INTERSECTS  
 62155 87TH ST INTERSECTS  
 62156 88TH ST INTERSECTS  
 62157 89TH ST INTERSECTS  
 62158 90TH ST INTERSECTS  
 62159 91ST ST INTERSECTS  
 62160 92ND ST INTERSECTS  
 62161 93RD ST INTERSECTS  
 62162 94TH ST INTERSECTS  
 62163 95TH ST INTERSECTS  
 62164 96TH ST INTERSECTS  
 62165 97TH ST INTERSECTS  
 62166 98TH ST INTERSECTS  
 62167 99TH ST INTERSECTS  
 62168 100TH ST INTERSECTS  
 62169 101ST ST INTERSECTS  
 62170 102ND ST INTERSECTS  
 62171 103RD ST INTERSECTS  
 62172 104TH ST INTERSECTS  
 62173 105TH ST INTERSECTS  
 62174 106TH ST INTERSECTS  
 62175 107TH ST INTERSECTS  
 62176 108TH ST INTERSECTS  
 62177 109TH ST INTERSECTS  
 62178 110TH ST INTERSECTS  
 62179 111TH ST INTERSECTS  
 62180 112TH ST INTERSECTS  
 62181 113TH ST INTERSECTS  
 62182 114TH ST INTERSECTS  
 62183 115TH ST INTERSECTS  
 62184 116TH ST INTERSECTS  
 62185 117TH ST INTERSECTS  
 62186 118TH ST INTERSECTS  
 62187 119TH ST INTERSECTS  
 62188 120TH ST INTERSECTS  
 62189 121ST ST INTERSECTS  
 62190 122ND ST INTERSECTS  
 62191 123RD ST INTERSECTS  
 62192 124TH ST INTERSECTS  
 62193 125TH ST INTERSECTS  
 62194 126TH ST INTERSECTS  
 62195 127TH ST INTERSECTS  
 62196 128TH ST INTERSECTS  
 62197 129TH ST INTERSECTS  
 62198 130TH ST INTERSECTS  
 62199 131ST ST INTERSECTS  
 62200 132ND ST INTERSECTS  
 62201 133RD ST INTERSECTS  
 62202 134TH ST INTERSECTS  
 62203 135TH ST INTERSECTS  
 62204 136TH ST INTERSECTS  
 62205 137TH ST INTERSECTS  
 62206 138TH ST INTERSECTS  
 62207 139TH ST INTERSECTS  
 62208 140TH ST INTERSECTS  
 62209 141ST ST INTERSECTS  
 62210 142ND ST INTERSECTS  
 62211 143RD ST INTERSECTS  
 62212 144TH ST INTERSECTS  
 62213 145TH ST INTERSECTS  
 62214 146TH ST INTERSECTS  
 62215 147TH ST INTERSECTS  
 62216 148TH ST INTERSECTS  
 62217 149TH ST INTERSECTS  
 62218 150TH ST INTERSECTS  
 62219 151ST ST INTERSECTS  
 62220 152ND ST INTERSECTS  
 62221 153RD ST INTERSECTS  
 62222 154TH ST INTERSECTS  
 62223 155TH ST INTERSECTS  
 62224 156TH ST INTERSECTS  
 62225 157TH ST INTERSECTS  
 62226 158TH ST INTERSECTS  
 62227 159TH ST INTERSECTS  
 62228 160TH ST INTERSECTS  
 62229 161ST ST INTERSECTS  
 62230 162ND ST INTERSECTS  
 62231 163RD ST INTERSECTS  
 62232 164TH ST INTERSECTS  
 62233 165TH ST INTERSECTS  
 62234 166TH ST INTERSECTS  
 62235 167TH ST INTERSECTS  
 62236 168TH ST INTERSECTS  
 62237 169TH ST INTERSECTS  
 62238 170TH ST INTERSECTS  
 62239 171ST ST INTERSECTS  
 62240 172ND ST INTERSECTS  
 62241 173RD ST INTERSECTS  
 62242 174TH ST INTERSECTS  
 62243 175TH ST INTERSECTS  
 62244 176TH ST INTERSECTS  
 62245 177TH ST INTERSECTS  
 62246 178TH ST INTERSECTS  
 62247 179TH ST INTERSECTS  
 62248 180TH ST INTERSECTS  
 62249 181ST ST INTERSECTS  
 62250 182ND ST INTERSECTS  
 62251 183RD ST INTERSECTS  
 62252 184TH ST INTERSECTS  
 62253 185TH ST INTERSECTS  
 62254 186TH ST INTERSECTS  
 62255 187TH ST INTERSECTS  
 62256 188TH ST INTERSECTS  
 62257 189TH ST INTERSECTS  
 62258 190TH ST INTERSECTS  
 62259 191ST ST INTERSECTS  
 62260 192ND ST INTERSECTS  
 62261 193RD ST INTERSECTS  
 62262 194TH ST INTERSECTS  
 62263 195TH ST INTERSECTS  
 62264 196TH ST INTERSECTS  
 62265 197TH ST INTERSECTS  
 62266 198TH ST INTERSECTS  
 62267 199TH ST INTERSECTS  
 62268 200TH ST INTERSECTS  
 62269 201ST ST INTERSECTS  
 62270 202ND ST INTERSECTS  
 62271 203RD ST INTERSECTS  
 62272 204TH ST INTERSECTS  
 62273 205TH ST INTERSECTS  
 62274 206TH ST INTERSECTS  
 62275 207TH ST INTERSECTS  
 62276 208TH ST INTERSECTS  
 62277 209TH ST INTERSECTS  
 62278 210TH ST INTERSECTS  
 62279 211ST ST INTERSECTS  
 62280 212ND ST INTERSECTS  
 62281 213RD ST INTERSECTS  
 62282 214TH ST INTERSECTS  
 62283 215TH ST INTERSECTS  
 62284 216TH ST INTERSECTS  
 62285 217TH ST INTERSECTS  
 62286 218TH ST INTERSECTS  
 62287 219TH ST INTERSECTS  
 62288 220TH ST INTERSECTS  
 62289 221ST ST INTERSECTS  
 62290 222ND ST INTERSECTS  
 62291 223RD ST INTERSECTS  
 62292 224TH ST INTERSECTS  
 62293 225TH ST INTERSECTS  
 62294 226TH ST INTERSECTS  
 62295 227TH ST INTERSECTS  
 62296 228TH ST INTERSECTS  
 62297 229TH ST INTERSECTS  
 62298 230TH ST INTERSECTS  
 62299 231ST ST INTERSECTS  
 62300 232ND ST INTERSECTS  
 62301 233RD ST INTERSECTS  
 62302 234TH ST INTERSECTS  
 62303 235TH ST INTERSECTS  
 62304 236TH ST INTERSECTS  
 62305 237TH ST INTERSECTS  
 62306 238TH ST INTERSECTS  
 62307 239TH ST INTERSECTS  
 62308 240TH ST INTERSECTS  
 62309 241ST ST INTERSECTS  
 62310 242ND ST INTERSECTS  
 62311 243RD ST INTERSECTS  
 62312 244TH ST INTERSECTS  
 62313 245TH ST INTERSECTS  
 62314 246TH ST INTERSECTS  
 62315 247TH ST INTERSECTS  
 62316 248TH ST INTERSECTS  
 62317 249TH ST INTERSECTS  
 62318 250TH ST INTERSECTS  
 62319 251ST ST INTERSECTS  
 62320 252ND ST INTERSECTS  
 62321 253RD ST INTERSECTS  
 62322 254TH ST INTERSECTS  
 62323 255TH ST INTERSECTS  
 62324 256TH ST INTERSECTS  
 62325 257TH ST INTERSECTS  
 62326 258TH ST INTERSECTS  
 62327 259TH ST INTERSECTS  
 62328 260TH ST INTERSECTS  
 62329 261ST ST INTERSECTS  
 62330 262ND ST INTERSECTS  
 62331 263RD ST INTERSECTS  
 62332 264TH ST INTERSECTS  
 62333 265TH ST INTERSECTS  
 62334 266TH ST INTERSECTS  
 62335 267TH ST INTERSECTS  
 62336 268TH ST INTERSECTS  
 62337 269TH ST INTERSECTS  
 62338 270TH ST INTERSECTS  
 62339 271ST ST INTERSECTS  
 62340 272ND ST INTERSECTS  
 62341 273RD ST INTERSECTS  
 62342 274TH ST INTERSECTS  
 62343 275TH ST INTERSECTS  
 62344 276TH ST INTERSECTS  
 62345 277TH ST INTERSECTS  
 62346 278TH ST INTERSECTS  
 62347 279TH ST INTERSECTS  
 62348 280TH ST INTERSECTS  
 62349 281ST ST INTERSECTS  
 62350 282ND ST INTERSECTS  
 62351 283RD ST INTERSECTS  
 62352 284TH ST INTERSECTS  
 62353 285TH ST INTERSECTS  
 62354 286TH ST INTERSECTS  
 62355 287TH ST INTERSECTS  
 62356 288TH ST INTERSECTS  
 62357 289TH ST INTERSECTS  
 62358 290TH ST INTERSECTS  
 62359 291ST ST INTERSECTS  
 62360 292ND ST INTERSECTS  
 62361 293RD ST INTERSECTS  
 62362 294TH ST INTERSECTS  
 62363 295TH ST INTERSECTS  
 62364 296TH ST INTERSECTS  
 62365 297TH ST INTERSECTS  
 62366 298TH ST INTERSECTS  
 62367 299TH ST INTERSECTS  
 62368 300TH ST INTERSECTS  
 62369 301ST ST INTERSECTS  
 62370 302ND ST INTERSECTS  
 62371 303RD ST INTERSECTS  
 62372 304TH ST INTERSECTS  
 62373 305TH ST INTERSECTS  
 62374 306TH ST INTERSECTS  
 62375 307TH ST INTERSECTS  
 62376 308TH ST INTERSECTS  
 62377 309TH ST INTERSECTS  
 62378 310TH ST INTERSECTS  
 62379 311ST ST INTERSECTS  
 62380 312ND ST INTERSECTS  
 62381 313RD ST INTERSECTS  
 62382 314TH ST INTERSECTS  
 62383 315TH ST INTERSECTS  
 62384 316TH ST INTERSECTS  
 62385 317TH ST INTERSECTS  
 62386 318TH ST INTERSECTS  
 62387 319TH ST INTERSECTS  
 62388 320TH ST INTERSECTS  
 62389 321ST ST INTERSECTS  
 62390 322ND ST INTERSECTS  
 62391 323RD ST INTERSECTS  
 62392 324TH ST INTERSECTS  
 62393 325TH ST INTERSECTS  
 62394 326TH ST INTERSECTS  
 62395 327TH ST INTERSECTS  
 62396 328TH ST INTERSECTS  
 62397 329TH ST INTERSECTS  
 62398 330TH ST INTERSECTS  
 62399 331ST ST INTERSECTS  
 62400 332ND ST INTERSECTS  
 62401 333RD ST INTERSECTS  
 62402 334TH ST INTERSECTS  
 62403 335TH ST INTERSECTS  
 62404 336TH ST INTERSECTS  
 62405 337TH ST INTERSECTS  
 62406 338TH ST INTERSECTS  
 62407 339TH ST INTERSECTS  
 62408 340TH ST INTERSECTS  
 62409 341ST ST INTERSECTS  
 62410 342ND ST INTERSECTS  
 62411 343RD ST INTERSECTS  
 62412 344TH ST INTERSECTS  
 62413 345TH ST INTERSECTS  
 62414 346TH ST INTERSECTS  
 62415 347TH ST INTERSECTS  
 62416 348TH ST INTERSECTS  
 62417 349TH ST INTERSECTS  
 62418 350TH ST INTERSECTS  
 62419 351ST ST INTERSECTS  
 62420 352ND ST INTERSECTS  
 62421 353RD ST INTERSECTS  
 62422 354TH ST INTERSECTS  
 62423 355TH ST INTERSECTS  
 62424 356TH ST INTERSECTS  
 62425 357TH ST INTERSECTS  
 62426 358TH ST INTERSECTS  
 62427 359TH ST INTERSECTS  
 62428 360TH ST INTERSECTS  
 62429 361ST ST INTERSECTS  
 62430 362ND ST INTERSECTS  
 62431 363RD ST INTERSECTS  
 62432 364TH ST INTERSECTS  
 62433 365TH ST INTERSECTS  
 62434 366TH ST INTERSECTS  
 62435 367TH ST INTERSECTS  
 62436 368TH ST INTERSECTS  
 62437 369TH ST INTERSECTS  
 62438 370TH ST INTERSECTS  
 62439 371ST ST INTERSECTS  
 62440 372ND ST INTERSECTS  
 62441 373RD ST INTERSECTS  
 62442 374TH ST INTERSECTS  
 62443 375TH ST INTERSECTS  
 62444 376TH ST INTERSECTS  
 62445 377TH ST INTERSECTS  
 62446 378TH ST INTERSECTS  
 62447 379TH ST INTERSECTS  
 62448 380TH ST INTERSECTS  
 62449 381ST ST INTERSECTS  
 62450 382ND ST INTERSECTS  
 62451 383RD ST INTERSECTS  
 62452 384TH ST INTERSECTS  
 62453 385TH ST INTERSECTS  
 62454 386TH ST INTERSECTS  
 62455 387TH ST INTERSECTS  
 62456 388TH ST INTERSECTS  
 62457 389TH ST INTERSECTS  
 62458 390TH ST INTERSECTS  
 62459 391ST ST INTERSECTS  
 62460 392ND ST INTERSECTS  
 62461 393RD ST INTERSECTS  
 62462 394TH ST INTERSECTS  
 62463 395TH ST INTERSECTS  
 62464 396TH ST INTERSECTS  
 62465 397TH ST INTERSECTS  
 62466 398TH ST INTERSECTS  
 62467 399TH ST INTERSECTS  
 62468 400TH ST INTERSECTS  
 62469 401ST ST INTERSECTS  
 62470 402ND ST INTERSECTS  
 62471 403RD ST INTERSECTS  
 62472 404TH ST INTERSECTS  
 62473 405TH ST INTERSECTS  
 62474 406TH ST INTERSECTS  
 62475 407TH ST INTERSECTS  
 62476 408TH ST INTERSECTS  
 62477 409TH ST INTERSECTS  
 62478 410TH ST INTERSECTS  
 62479 411ST ST INTERSECTS  
 62480 412ND ST INTERSECTS  
 62481 413RD ST INTERSECTS  
 62482 414TH ST INTERSECTS  
 62483 415TH ST INTERSECTS  
 62484 416TH ST INTERSECTS  
 62485 417TH ST INTERSECTS  
 62486 418TH ST INTERSECTS  
 62487 419TH ST INTERSECTS  
 62488 420TH ST INTERSECTS  
 62489 421ST ST INTERSECTS  
 62490 422ND ST INTERSECTS  
 62491 423RD ST INTERSECTS  
 62492 424TH ST INTERSECTS  
 62493 425TH ST INTERSECTS  
 62494 426TH ST INTERSECTS  
 62495 427TH ST INTERSECTS  
 62496 428TH ST INTERSECTS  
 62497 429TH ST INTERSECTS  
 62498 430TH ST INTERSECTS  
 62499 431ST ST INTERSECTS  
 62500 432ND ST INTERSECTS  
 62501 433RD ST INTERSECTS  
 62502 434TH ST INTERSECTS  
 62503 435TH ST INTERSECTS  
 62504 436TH ST INTERSECTS  
 62505 437TH ST INTERSECTS  
 62506 438TH ST INTERSECTS  
 62507 439TH ST INTERSECTS  
 62508 440TH ST INTERSECTS  
 62509 441ST ST INTERSECTS  
 62510 442ND ST INTERSECTS  
 62511 443RD ST INTERSECTS  
 62512 444TH ST INTERSECTS  
 62513 445TH ST INTERSECTS  
 62514 446TH ST INTERSECTS  
 62515 447TH ST INTERSECTS  
 62516 448TH ST INTERSECTS  
 62517 449TH ST INTERSECTS  
 62518 450TH ST INTERSECTS  
 62519 451ST ST INTERSECTS  
 62520 452ND ST INTERSECTS  
 62521 453RD ST INTERSECTS  
 62522 454TH ST INTERSECTS  
 62523 455TH ST INTERSECTS  
 62524 456TH ST INTERSECTS  
 62525 457TH ST INTERSECTS  
 62526 458TH ST INTERSECTS  
 62527 459TH ST INTERSECTS  
 62528 460TH ST INTERSECTS  
 62529 461ST ST INTERSECTS  
 62530 462ND ST INTERSECTS  
 62531 463RD ST INTERSECTS  
 62532 464TH ST INTERSECTS  
 62533 465TH ST INTERSECTS  
 62534 466TH ST INTERSECTS  
 62535 467TH ST INTERSECTS  
 62536 468TH ST INTERSECTS  
 62537 469TH ST INTERSECTS  
 62538 470TH ST INTERSECTS  
 62539 471ST ST INTERSECTS  
 62540 472ND ST INTERSECTS  
 62541 473RD ST INTERSECTS  
 62542 474TH ST INTERSECTS  
 62543 475TH ST INTERSECTS  
 62544 476TH ST INTERSECTS  
 62545 477TH ST INTERSECTS  
 62546 478TH ST INTERSECTS  
 62547 479TH ST INTERSECTS  
 62548 480TH ST INTERSECTS  
 62549 481ST ST INTERSECTS  
 62550 482ND ST INTERSECTS  
 62551 483RD ST INTERSECTS  
 62552 484TH ST INTERSECTS  
 62553 485TH ST INTERSECTS  
 62554 486TH ST INTERSECTS  
 62555 487TH ST INTERSECTS  
 62556 488TH ST INTERSECTS  
 62557 489TH ST INTERSECTS  
 62558 490TH ST INTERSECTS  
 62559 491ST ST INTERSECTS  
 62560 492ND ST INTERSECTS  
 62561 493RD ST INTERSECTS  
 62562 494TH ST INTERSECTS  
 62563 495TH ST INTERSECTS  
 62564 496TH ST INTERSECTS  
 62565 497TH ST INTERSECTS  
 62566 498TH ST INTERSECTS  
 62567 499TH ST INTERSECTS  
 62568 500TH ST INTERSECTS  
 62569 501ST ST INTERSECTS  
 62570 502ND ST INTERSECTS  
 62571 503RD ST INTERSECTS  
 62572 504TH ST INTERSECTS  
 62573 505TH ST INTERSECTS  
 62574 506TH ST INTERSECTS  
 62575 507TH ST INTERSECTS  
 62576 508TH ST INTERSECTS  
 62577 509TH ST INTERSECTS  
 62578 510TH ST INTERSECTS  
 62579 511ST ST INTERSECTS  
 62580 512ND ST INTERSECTS  
 62581 513RD ST INTERSECTS  
 62582 514TH ST INTERSECTS  
 62583 515TH ST INTERSECTS  
 62584 516TH ST INTERSECTS  
 62585 517TH ST INTERSECTS  
 62586 518TH ST INTERSECTS  
 62587 519TH ST INTERSECTS  
 62588 520TH ST INTERSECTS  
 62589 521ST ST INTERSECTS  
 62590 522ND ST INTERSECTS  
 62591 523RD ST INTERSECTS  
 62592 524TH ST INTERSECTS  
 62593 525TH ST INTERSECTS  
 62594 526TH ST INTERSECTS  
 62595 527TH ST INTERSECTS  
 62596 528TH ST INTERSECTS  
 62597 529TH ST INTERSECTS  
 62598 530TH ST INTERSECTS  
 62599 531ST ST INTERSECTS  
 62600 532ND ST INTERSECTS  
 62601 533RD ST INTERSECTS  
 62602 534TH ST INTERSECTS  
 62603 535TH ST INTERSECTS  
 62604 536TH ST INTERSECTS  
 62605 537TH ST INTERSECTS  
 62606 538TH ST INTERSECTS  
 62607 539TH ST INTERSECTS  
 62608 540TH ST INTERSECTS

**HOLMES ST      2000**

567

HOLMES ST

**NEW NEIGHBOR**

**HOLMES ST**

**E 34TH ST CONTINUES**

3317 Not Verified  
3319 Colby Louetha  
3321 Not Verified  
3323 Harpool Elizabeth L  
Mexeiro Samuel & Rosshall  
3325O Thompson-Sandry L 756-1725  
3327 Hamp Theresa M  
3335 BARNHOUSE CHRIS D physics  
ZIP CODE #4109 CAR-RT C018  
3400-3404 Not Verified (2 HsAs)  
3408 Stanley Frank T  
Stapley Jerrold D 931-8317  
3409 Not Verified 931-8317  
3411O Sanon Jose 756-2397  
Sanon Rev Christiane E  
3412 Smith Melvin H & Arbutus D 756-2397  
753-1371  
3416 Haley Lindsy L 931-1725  
Haley Jerry R II  
3419 Not Verified 931-1725  
3420 4H New Glenn M 931-7813  
Ballew Gertrude  
3421 20MC/Eff Laura A 931-1725  
3 C Westhoff Teresa L  
3422 Robinson Jeffrey J 931-1725  
TABLE FOR TWO 551-0797  
3424 Franke Stephen L 931-1725  
931-1725  
Franka Betty J 931-1725  
3425O Elliott Bobby L 756-0558  
O'Williams Clyde O 931-8317  
1-4 Not Verified (4 Apts)  
3429 Not Verified  
3431 Elliott Alvin C 931-8317  
3432 Not Verified 756-0558  
506Raman Timothy  
3433O Coleman Paul E 551-4750  
50Blankship Marcus D  
3435O Lentz Robert 551-2594  
3436 Not Verified 551-6035  
O'Wilson Ois J 931-9108  
10Briggs Stanley L  
3 Not Verified  
3437 Ransom Gary L 756-3965  
3443 Rev David L C 551-6603  
3444 Not Verified 551-6603  
2 Bishop Anthony E  
3457O Bowles Earl L 756-3008  
O'Campbell Walter K 756-3965  
101-107 Not Verified (5 Apts)  
108 Smith Charles A 756-3965  
109 Not Verified 756-4048  
1010 Rev James R 756-3965  
201-203 Not Verified (2 Apts)  
204 Townsend Jodi D  
208 Not Verified  
305 Jackson Judy 756-3965  
306-307 Not Verified (2 Apts)  
+E ARCADE 756 INTERSECTS  
3515O O'Neal Jim J 931-0383  
Oneal Winston J Jr. 931-0383  
ROOSTER BLUES RECORDS  
rd prceded st 931-0383  
3517 Albright David W 931-0383  
Albright David W 753-2674  
Albright Sarah J 753-2674  
3519 Cogswell James B & Cheryl 931-2112  
3521O O'Neil Jim J 931-0383  
Halquist Allan V 551-3035  
Halquist Carol M 551-3035  
AOKissing Mary L  
3524 201 Not Verified  
3525 Rev James R 753-7015  
3547 308 Not Verified  
3571 Not Verified  
+E 36TH ST INTERSECTS  
ZIP CODE #4109 CAR-RT C022  
3600 Not Verified  
Langer Raymond E  
3600 Not Verified  
O'Reed James A  
Reed Sara D  
3601 Not Verified  
Beggard Anita H 931-2386  
Buchmann David M & Sarah 931-2386  
3609 Not Verified 931-2386  
3611 Villa Jose L 551-9184  
Villa Mattie L 551-9184  
3615 Mesner Paul J 756-3500  
756-3500  
third prds svcs  
3616 Not Verified  
3618 Carlson Terence N 931-2386  
3622 Not Verified  
3624 Peak Daniel L 931-2386  
Peak Char L  
3625 Key Robert L & Betty 931-2386  
KORNER & ARMS misc  
apprcy st 931-5344  
3627 Barnes Charles C 931-5344  
Barnes Cris A 931-7568  
3628 Ford William J 931-2386  
Ford Susan J 931-2486  
3630 Martinez Ricardo L & Mary 931-2386  
3634 Not Verified 931-2246  
Shaw Morgan C 931-2246  
O'Thompson B A 931-2246  
3635 Not Verified  
3637 Millington William R 931-2256

## HOLMES ST

3641 Storm Jan E 531-422  
 3642 Schwartz I D & Karen 531-422  
 3643 Jarrell William J Jr 531-422  
 3644 McKinley L J 931-499  
 3645 Gibbs D B 960-022  
 3700 Jerson Mark E & Suzanne 931-787  
 3701 Holm Shirley A 561-799  
 Holm Kevin L 561-799  
 3703 Kennedy William E 561-977  
 Kennedy Mary E 561-977  
 3704 Knapper William E 561-977  
 Keller Clara A 561-977  
 3707 S Hirschfeld & Susan 931-787  
 Vandeauers Harl 931-787  
 3708 Seese Howard D 931-787  
 Seese Nancy E 531-133  
 3711 Foltz Gary S 531-688  
 Foltz Jane E 531-688  
 3712 Kennedy Patricia D 531-688  
 Kennedy Melvin M 531-688  
 3718 Poppo Robert K 931-633  
 Poppo Mary R 931-633  
 3719 Seese Amber 931-633  
 Weiner Adrian J 756-313  
 Weiner Maryann A 756-313  
 3720 Verified 756-313  
 Getchell Ralph K 753-600  
 Getchell Marilee S 753-600  
 LEIGHTER EARLE M &  
 ASSOC bus cov 753-600  
 3721 Schneider Gordon A 931-161  
 Metzler C S 531-300  
 Williams Brian D 561-487  
 3722 Sims William H 561-487  
 Sims Kitty B 561-532  
 3728 O'Connell PATHMARKERS 756-000  
 commrc prtg linc 756-000  
 Petersen Rae C  
 +GLEED TEP BEGINS  
 +HARRISON BLD INTERSECTS  
 +MADISON TEP BEGINS  
 3863 Green Carlson W Jr & Nancy  
 3867 White Freeman Jr 531-422  
 +E 4TH ST INTERSECTS  
 ZIP CODE 64110 CAR-RT C002  
 3900 Harris Lettie M 561-766  
 Harris Alfred 561-766  
 3908 Griffin Evan L 531-134  
 Griffin Gary 531-134  
 3911 Hunley Tony 753-010  
 Stockton Ronald L 531-314  
 Whitebuhl Rob 561-652  
 1-4 Not Verified (3 Apts)  
 3912O'Connell 561-930  
 Burr Michael S 561-930  
 Mueller Jane E 561-930  
 Riley M 561-680  
 2 Hill Michael A  
 2 Hill Angela S 753-270  
 McCann Joy L 931-133  
 Patten James J 931-787  
 Patten Mary J 931-787  
 1 Not Verified  
 2N Coffman Tina M 531-170  
 2 Not Verified  
 3919 Kristensen Peter G & Lisa 931-310  
 3923 Westerman Stephen L 561-925  
 Westerman John F 561-925  
 1 Not Verified  
 3925 Tackett Jeffrey 931-872  
 Tackett Ralph A 931-872  
 1 Not Verified  
 3926 Al Mikal A & Tracy 931-444  
 SIODESTREET DESIGN studio  
 ofc suppl 931-707  
 3927 Williams Kenneth E II 561-800  
 3930 Gabrielson Galil E II 561-800  
 3931 Pugh April 756-037  
 Webster Meagan T 561-800  
 3933 Page Stephen 531-210  
 3934 Wagoner C 931-688  
 20 Lesky Edward W 561-800  
 3935 Kaufmansmith Wayne D 561-800  
 Kaufmansmith Julie C 561-800  
 3936 Anderson Jenny E 931-150  
 Glass M D 931-807  
 3938 Martens Matthew L 931-959  
 Morgan Doug 931-959  
 3939 Not Verified 960-187  
 3940O'Connell John 960-187  
 Busby Suzanne E 753-703  
 Carriger William E 753-703  
 Forbes D 531-472  
 Gibson Dave L 960-488  
 Heller Jennifer R 561-948  
 Ruzich Chris 531-172  
 5 Pasman Jon 531-172  
 6 Klepac Rita S 531-172  
 6 Klepac George A  
 70 Fisher Bryan K  
 8-10 Not Verified (2 Apts)  
 11 Kouns Jean A 531-416  
 12 Kouns Verla 531-416  
 3941O'Trail Kyle W 753-223  
 Yaugo Orrie E 753-223

**HOLMES ST**

94020 Klepac R ..... 561-51  
+ 2 Not Verified  
4007 Morokis Christopher A .....  
38630 Allen Paul A .....  
Allen Pamela S .....  
+ E 40TH ST INTERSECTS .....  
4001 M Not Verified .....  
4008 Norberg Gregory G [A] .....  
4007 4009 1-12 Not Verified (4) ..... 531-74  
ops .....  
4012 Constantin Diane M [B+] ..... 531-07  
[Sapp M] ..... 531-07  
4013 Helming Lorna G [A] ..... 531-18  
4016 Not Verified ..... 531-86  
4017 Stout Bradley J [A] ..... 931-67  
40200 Hudson Philip S ..... 561-13  
1 Not Verified .....  
3 Gastineau Jerry L [B+] ..... 753-09  
4021 Erickson Jill R [A] ..... 931-40  
Erickson Jennifer L ..... 931-40  
4022 4 Not Verified .....  
4024 Vladimir Kozlov [B+] .....  
Schmidt Daniel J .....  
4025 Lepique Robert [A] .....  
Lepique Jeanette M ..... 531-17  
40290 Harrison C Not Verified (2 Hss) ..... 931-09  
4028 Anderson Terry L .....  
4032 Evans Shane W [A] .....  
40330 [Cin J] ..... 758-15  
40340 Marsh Laura A ..... 931-16  
Quintero Victor J & Theresa .....  
4038 Madden Mary K [B] ..... 561-28  
Not Verified .....  
4039 4040 Not Verified (2 Hss) .....  
+ E 41ST ST INTERSECTS .....  
4102 Dillinger William J [A] ..... 931-86  
Dillinger Dawn M ..... 931-86  
4104 Not Verified .....  
4105 Williams Nancy [A] .....  
Williams Edward B .....  
4109 Lee M N & Norma [B] .....  
41100 Dang David P .....  
Tran Quocanh H .....  
41110 Chapman Lori K .....  
HAYES STEVE advertising agency ..... 753-14  
4113 Schumacher Carol A [B+] ..... 561-09  
4115 Woods Rosemarie C [B+] ..... 561-09  
41160 Shackelford V ..... 753-02  
41180 Hof Miller B J ..... 931-27  
41190 Barber M J ..... 931-13  
EMPIRE VENDING COMPANY  
machs op machs ..... 931-13  
4120 Avery Cindy L [A] .....  
4121 Not Verified .....  
4122 Jordova Luciana [A] .....  
Jordova Lorna ..... 960-00  
4127 Mahorney William T Jr [A] .....  
4128 White Nancy [A] ..... 531-03  
4128 Higueras Roberto Jr [A] .....  
4129 [Ces Brenda] .....  
4131 Hal Antia E [A] ..... 561-49  
4132 Arias Pascual R [A] .....  
Arias Pascual R ..... 931-19  
41350 Griffin Thaddeus ..... 756-57  
Larose Anthony ..... 561-29  
Owings Heather M [A] .....  
Owens Carolyn A .....  
3 Baker Naymon N [A] .....  
4136 [Rex Alexander N] & Dylano [A] .....  
4137 Sanford Valerie K [B+] ..... 531-67  
41390 [M] ..... 753-14  
4141 Grant Susan M [A] .....  
41450 Conklin J ..... 561-27  
4147 Olinger Mary J [A] .....  
4149 [C] ..... 561-02  
+ E 42ND ST INTERSECTS .....  
42010 Bedsoe Andrea ..... 531-34  
Jones C ..... 561-42  
Kraenzler Frankie B ..... 753-88  
Mcneador Frank J .....  
3 Not Verified .....  
4202 Gregg John C [B+] .....  
4203 Hannah Lisa N .....  
6 Not Verified .....  
42080 Henry B M ..... 561-19  
4209 5 Not Verified .....  
4210 Huebner Mark E [A] ..... 561-45  
4211 Elsiech Edward W [A] .....  
4214 William R [A] .....  
4215 Smith David R [B+] ..... 561-70  
4216 Enyart Todd P [A] ..... 531-11  
Leopold Steve F .....  
4217 Jordan Harold E & Gillian .....  
4218 Frank Wilburn D [A] .....  
Frank Dion .....  
4219 Andrews Donald C [B+] .....  
4221 Not Verified .....  
4223 Chanowski Joseph E [B+] ..... 931-58  
4224 Not Verified .....  
4225 Shakespeare Lyndia C [B] ..... 561-24  
4226 Not Verified .....  
42280 Burton James C [A] ..... 931-14  
4231 Alvarado Hector M [A] .....  
4233 Fairburn Laurie G [A] ..... 753-82  
4235 Not Verified .....  
42360 Parker Russ ..... 756-09  
SPASH OF COLOR .....  
4237 [G] .....  
4237-4241 Not Verified (3 Hss) .....  
4242 Brown Joseph A III [B+] .....

**HOLMES S**

+4240 Wolfe Steven L & Lori ☐☐  
+E 43RD ST INTERSECTS  
4300 St Charles E Barbara J ☐☐ 753-286

4301 Wilding Jennifer J ☐☐ 531-507

4303 +E 43RD ST INTERSECTS  
202W Pella Norma I  
211W Baker Mary B  
217W Patti Lena A  
220W Bickley Mary S  
320W Hope Grace M  
4304 Short Larry R & Melanie ☐☐ 551-719

4306 Sherman Carol L ☐☐ 756-039

Sherman Andrew L... 756-038

4308 O'Grady Michael B Barba J ☐☐ 531-483

4309 Crooks Dorothy C ☐☐ 561-269

Willig James V ☐☐☐ 561-269

Mertz Carl G ☐☐☐ 531-507

4310 Merz Susan  
4311 Schacht Paul E..... 753-537

4313 Watkins Betty L  
111E D'Annunzio Bertha  
119E Cummings Agnes N  
203E McGill Gerry H  
220E Gill Generosa H  
290E Armijo William C  
212E Doyle Norma M  
210E Halterman Lilia M  
222E Tompkins Marguerite M  
310E Ledbetter Nancy C

4313 N Not Verified  
4317 O'Shaughnessy Brian L ☐☐ 561-803

4317 McKirdy Amanda L  
4318 Milablade Salvador J ☐☐  
Mirable Maria L ☐☐☐  
4319 Aggen Erich A & Gail ☐☐☐ 753-751

4320 Jackson Katrina E..... 561-552

Jackson Cary E..... 561-552

N Not Verified 561-308

4325 Holte C 561-308

1 Goodman Randall J ☐☐ 753-532

2 Young Rebecca L ☐☐ 561-308

4329 Kuchnermeister Karla K ☐☐☐ 531-336

+GALASHOP RD INTERSECTS  
+E 45TH ST CONTINUES

ZIP CODE 64110 CAR-RT C001

4501 Carlson Susan E ☐☐☐ 960-1803

Carlson Gerald M ☐☐☐ 960-1803

4511Nottberg Henry III... 756-292

4512 Fellers David A..... 561-9905

4520 Loeb Joseph R ☐☐☐ 561-9905

4529Barr Theron B  
4538 N 45th Rd Not Verified (2 Hses)  
4545 Lisa Kelly R ☐☐☐ 561-551

Lilly John R..... 561-551

+E 46TH ST INTERSECTS

ZIP CODE 64110 CAR-RT C009

4601 Orr Richard M & Sharon ☐☐☐ 531-194

4605 +E 46TH ST INTERSECTS  
Qingnam Elser S..... 561-215

612H Hatfield Ray  
Hatfield Jerry ☐☐☐

+BRUSH CREEK BLVD  
+E 47TH ST INTERSECTS

4636 N Not Verified  
4637W Webb Jerry M  
4639 Isby-Davis Jeremy F ☐☐☐  
4641 Rowland Robert R Jr ☐☐☐  
+E 47TH ST INTERSECTS  
4714OMiller Jason W..... 531-884

4715 +E 47TH ST INTERSECTS  
+PIERCE AVE ENDS  
+E 48TH ST INTERSECTS  
+ROCKHILL RD CONTINUES

ZIP CODE 64110 CAR-RT C012

4909 N Not Verified 561-551

+E 50TH ST INTERSECTS

5015 301 UNIVERSITY OF  
MISSOURI INSTR VIDEO NE  
video tape rental 276-109

+E 51ST STREET INTERSECTS

5123 GETTYS GEANNA tele comm 235-159

204 U M K ☐☐☐

+E 51ST STREET COMMUNICATION  
bus consting 235-260

+E 52ND ST INTERSECTS  
+E 53RD ST BEGINS

5310 Spare Kenneth W ☐☐☐ 333-455

Spare Dianna T ☐☐☐ 333-455

5320 Not Verified

5329 Elton Star E ☐☐☐ 363-109

5335 Alvarez Teresa R ☐☐☐ 363-109

5341 Not Verified

5343 Turk Susan M ☐☐☐ 363-109

Turk Thomas S ☐☐☐ 363-109

5347 Not Verified

+E 54TH ST INTERSECTS

5404 Cowan William R & Jan ☐☐☐ 363-816

5411 Campbell Roger P ☐☐☐ 444-024

Campbell Marjorie W 444-024

5418 Pettman John C ☐☐☐ 361-862

Pettman MaryJan B 361-862

5419 Solomon Kenneth Z ☐☐☐  
Patricia 333-404

5421O'Neill Wallace G..... 333-404

William Emile ☐☐☐ 333-404

5424 McCone Jean E ☐☐☐ 444-094

McCone Allen C..... 444-094

5425 Hubbard Mitchell B & Denise ☐☐☐ 333-170

5426Duntz Sean K  
Larson Wanda J ☐☐☐

**HOLMES ST**

Larson Lawrence W  
 @Spatz Jonas. 444-9642  
**+E 54TH TER BEGINS**  
 5430 Eppey Linda R [S] 444-3257  
 5431 Epps Charlotte M 444-3257  
 5434 Ferrell Steven C [S] 363-3383  
 Ferrell Colla V 363-3383  
 5435 Dingley Brenda L [S] 543-0319  
 5437 Harrison Lisa R 363-0319  
 5441 Harrison C [S] 361-2716  
 5444 Not Verified  
 5445 Wittbrodt Frederick M [S] 523-2233  
 5446 Wittbrodt Jeannine R 523-2233  
 5447 Brewer Elbert K & Eileen [S] 361-9910  
**+E 55TH ST INTERSECTS**  
 ZIP CODE 64110 CAR-RT C022  
 5500 Phillip Ray 523-6226  
 5505 Ehrhart William J [S] 363-0328  
 5506 Langford James R [S] 363-0386  
 Langford Angela B 363-0396  
 5509 Schluter Germaine A [S] 523-5873  
 5512 Barr Nancy F [S] 363-9402  
 5513 Barr Alan P 363-9402  
 5514 Behrens Robert E [S] 363-9174  
 Behrens Margaret A 331-9114  
 5515 Hogan Phillip J [S] 444-9244  
 5516 Hogan William J [S] 444-9244  
 INFORMATION eng vsc 361-9899  
 Laiben Gregg R [S] 361-9899  
 5523 Brown Kim M [S] 444-1790  
 5527 Not Verified  
 5528 Gosnell Stephen J [S] 363-1927  
 5529 Dowd Bernard A & Mary [S] 363-1927  
 5530 Cleveland Richard D  
 5533 Stewart William D III [S] 523-7899  
 Stegall David  
 5534 Cramer Rebecca L [S] 523-7925  
 5537 Lapid Howard M [S] 363-6829  
 5538 Akers Chris C [S] 363-6773  
 Akers James C 363-6773  
 5540 Spruell Janita A [S] 523-7584  
 5543 Block Matthew A [S] 444-5586  
 5544 Ramphal Fred G [S] 363-6182  
 5545 Williams Aaron K [S] 444-9973  
**+E 56TH ST INTERSECTS**  
 5601 Not Verified  
 5606 Fulsom Matthew R [S] 361-7499  
 Fulsom Mia C [S] 361-7499  
 5607 Buchanan Sarah B [S] 361-7499  
 Smith Katherine H [S] 331-4101  
 5610 Ledzgie Stephen P 331-4101  
 5611 Gattuso Hermirio R [S] 333-0738  
 Gattuso Fele P [S] 333-0738  
 5614 Benjamin Keith A [S] 523-9204  
 5615 Cooper Charles S [S] 363-3675  
 Cooper Carrie L [S] 363-3675  
 5618 Gravier Valerie J [S] 822-9404  
 5619 Braud Susan D [S] 523-4599  
 5622 Not Verified  
 5623 Reitz Albert F [S] 523-2484  
 Reitz Frances L 523-2484  
 5626 Talbot Bud & Marjorie [S] 363-8725  
 5627 Estopare Paul T & Patricia [S] 444-7614  
 NATURAL SOAP soaps other 523-1193  
 5630 Cowen Dale L [S] 363-1412  
 Cowen Kimberly A 363-1412  
 5631 Andersen Samuel G & Jody 523-7945  
 5634 Not Verified  
 5635 Meyer E A [S] 333-2938  
 5635 Bargfrede Carol M [S] 444-0952  
 5636 TRACY DESIGN commrc art  
 or drsg 444-1920  
 5639 Beck Jesse E [S] 363-0135  
 5640 Valente Ramona [S] 363-0135  
 5643 Gattuso Allen M [S] 444-2942  
 5646 Spring Patricia L [S] 444-2942  
 5700 Hayes Patrick F & Bernice [S] 363-9838  
 5701 Costello Patricia L [S] 444-2539  
 5705 Moody Tom L [S] 363-3671  
 Moody Erick L 363-3671  
 5708 Hanson Scott K & Carol [S] 361-0478  
 5709 Not Verified  
 5711 Phillips Lloyd E [S] 363-6761  
 Phillips Imogene F 363-6761  
 5712 Phillips John K 363-0203  
 5712 Not Verified  
 O'Brien Pat C [S] 363-6761  
 5716 Spasse Irene M [S] 523-7909  
 5717 Ray Stacy L [S] 523-6499  
 5718 Robinson Anthony C [S] 822-1558

# HOLMES ST 2000

570

HOMEOWNER

## HOLMES ST

**HOLMES ST**  
8563 Antonio Luciano N & Danielle  
104 Meyer Amber L  
105 Not Verified  
107 Taylor Paula M  
8565 Prindle Bill  
100-103 Not Verified (3 Apts)  
8567 Jones Talisha  
59 Evenson James D & Patti  
60 Not Verified  
61 Hale Chriss E & Michael  
8569 Evans Kristina  
8570 Pooler George L Jr  
8571 Pooler Diane  
8572 Turner Yolanda L  
55 Not Verified  
56 Finney Rev Willie B  
57 Not Verified  
58 Haney Christopher E  
8571 Anderson R  
8572 Griddine Jason A  
51 Jordan Shantia M  
52 Winkler Lois E  
53 Stansberry Cathy R  
54 Williams Russell A  
8573 McCormick Thomas F  
46 Not Verified  
47 Lapsley Tanya N  
47 Withers Cynthia A  
47 Withers Tanya N  
48 Stone Kenneth W  
49 Not Verified  
50 Clark Koniar K  
50 Clark Gloria  
8575 Davis Victor L  
8576 Kluemper Barry  
8577 Lee Ming W  
40-41 Not Verified (2 Apts)  
42 Scarlett Norbert G  
44-45 Not Verified (2 Apts)  
8577 Ambrose Jason  
8578 Bowie Eric C  
8579 Villie Michael  
35-36 Not Verified (2 Apts)  
37 Brown Henry F  
38-39 Not Verified (2 Apts)  
8579 Brown Tashana  
8580 Cox Tara  
8581 Crawley William  
8582 Rand R  
28-32 Not Verified (4 Apts)  
33 Sanders James A & Sherrey  
8581 Harris C D  
8582 Harris W J  
22 Elmarachik Kamal  
23 Gregory Eric K  
24 Vaughn Clarissa A  
24 Vaughn Marguerite A  
27 Jones Regina M  
27 Jones Alice  
8583 Connaughton Stephen T  
8584 Jones Vickie  
8585 Misomali Melia  
16-21 Not Verified (4 Apts)  
8585 Adams Michael  
10 Garlington Diana  
11 Garba Yahaya K  
12 Taylor Alfonso & Natherine  
15 Brown Janice D  
8587 Whaley Kenneth L  
10 McCormick Thomas F  
2 Not Verified  
3 Jones Michael S  
3 Jones Carrie L  
8589 Siegfried Amy  
6 Jones Darnell T  
7 Franklin Stephen K  
8 Not Verified  
9 Church Bobby J  
8603 Collins J  
103 Not Verified  
203 Boyle Raymond M  
203 Boyle Roger D  
303 Scott Jennifer D  
304 Banks Phyllis  
8605 Taylor Monae L  
101 Bryant Levi  
102 Murry Aaron J  
201 Not Verified  
202 Wright Lee A  
301 Howard Kimberly K  
302 Bell Ronita G  
302 Bell Marvette M  
8607 Lee Charles W  
8608 Parker J C  
8609 Triblett Willie  
104-203 Not Verified (2 Apts)  
204 Brooks Sheila D  
303-304 Not Verified (2 Apts)

**HOLMES ST**  
8609 Bopp Kaleen M  
102 Dickhut Mary C  
102 Dickhut Michelle L  
202 Not Verified  
302 Gloth Nancy C  
+E 86TH TER BEGINS  
8611 Rhoades Adam T & Heather  
8615 Mingee Eva L  
8619 Minge John D  
8619 West Mark G  
West Pauline D  
8640 IVANKO MASONIC TEMPLE  
civic social assns  
ZIP CODE 64131 CAR-RT C028  
8700 Bentley Jan  
8701 Bruski E A  
8702 Cole D  
8703 Crocker Joel  
8704 Dean Derek  
8705 Elstrom D G  
8706 Garrison Carolyn S  
8707 Gin Wayne  
8708 Latimer V L  
8709 Martin C  
8710 McLaren B  
8711 Nelson Earl F & Mary  
8712 Oliver J E  
8713 Overton James  
8714 Park Yong S  
8715 Perushich George H  
8716 Santee G  
8717 Smith A O  
8718 Stoll Patricia L  
8719 Walton B R  
8720 Webb Earl L  
8721 Webb Gary E  
1 Not Verified  
101 Gatewood Bettie A  
105 Avila Lidia  
106 Snare Hubert L  
107 Not Verified  
107 Whitacre Patricia S  
108 Not Verified  
108 Lambert Verner & Shirley  
110-112 Not Verified (2 Apts)  
113 Angel Delano L  
201-204 Not Verified (4 Apts)  
205 Chang Ching W  
207 Not Verified  
208 Bracken Virginia M  
210 Bentley Janice L  
211 Hagib Dorothy L  
212 Ely Michael C  
212 ELY MICHAEL real est  
213 Not Verified  
214 Edmondson Ade L  
301-303 Not Verified (2 Apts)  
304 Jacoby Paul J  
305 Myers Krista K  
305 Myers Nolen  
306 Schwalm Marilyn D  
307 Cronberg Stacie L  
308 Peyton Mike D  
309 Peyton Hannelore B  
310 McBrien John B  
311 Frazier Gerald E  
312 Not Verified  
314 Carroll Allene  
401 Nolan Maurice M  
401 Nolan Elizabeth A  
404-405 Not Verified (2 Apts)  
406 Helm Andrew W  
408 Helm Harriet L  
410 McMillin Annabel E  
410 McMillin John S  
411 Ballowe Kathia A  
414 Not Verified  
CENTER ALTERNATIVE SCHOOL elmnty sndry sch  
CENTER SCHOOL DISTRICT elmnty sndry sch  
8712 Jackson Sue E  
8715 Not Verified  
CENTER SENIOR HIGH SCHOOL elmnty sndry sch  
8716 Not Verified  
+E 87TH ST INTERSECTS  
+E 88TH ST INTERSECTS  
8804 Blankenship Lynette J  
8808 Reed Ann  
8812 Jacobs Laura J  
8818 O'Hall H  
8845 Not Verified  
+E 89TH ST INTERSECTS  
ZIP CODE 64131 CAR-RT C018  
8900 Brown Richard P

**HOLMES ST**  
Brown Mary E  
8901 Not Verified  
8911 Herrera Jose & Partenia  
8927 Rodriguez Juan  
8929 Rodriguez Leonor O  
8930 CHURCH religious orgs  
8940 Naylor Sandra M  
8944 Maxwell Antonio D  
8948 Tucker Crestle L & Sandra  
8955 Prindle William H  
+E 90TH ST INTERSECTS  
9005-9006 Not Verified (2 Hses)  
9007 Brown David H  
9010 Brown Charlotte  
9010 Frazier Kingsley-Frazi D  
9010 Frazier Willard V  
KINGSLEY DONNA child day care svcs  
9012 Not Verified  
+E 90TH TER BEGINS  
9024-9027 Not Verified (2 Hses)  
9035 Wade Edith F  
+E 91ST ST INTERSECTS  
9100 Canullo Josephine M  
9101 Not Verified  
9104 Hill Robert D  
9104 Hill Nida L  
9107-9108 Not Verified (2 Hses)  
9112 Jackson David M & Margaret  
9116 Not Verified  
9122 Inkerson Ronnie L  
9125 Lane Leo L  
9135 Bradley John W  
9137 Turner Christopher M  
+E 92ND ST INTERSECTS  
ZIP CODE 64131 CAR-RT C022  
9200 McCoy Dennis M  
+E 92ND TER BEGINS  
9300 E & S EXCAVATING excavation work  
9425 G & C TRUCKS new used car drs  
9435 RISK MANAGEMENT AGENCY ins agts svcs  
210 INSPECTOR GEN  
GREAT PLAINS REG rgltn agrcltr mktg  
9445 Not Verified  
+E BANISTER RD INTERSECTS  
9600 Betty J  
9607 Mew Herschell H  
9607 Gregg James W & Michelle  
9608 Wilson L & Alma  
9611 PHOENIX PROPERTY MANAGEMENT real est agts/mgrs  
9612 Not Verified  
9615 Rice William W  
9616 Rice Marie A  
9616 Allen Kiefer  
9618 Allen Joan L  
9619 Williams Bobby W & Dianne  
9620 Shields William W  
9623 Cannady Edward L & Rozina  
9624 Carter Chester C & Evelyn  
+E 97TH ST INTERSECTS  
ZIP CODE 64131 CAR-RT C034  
9700 HOLMESWOOD BAPTIST CHURCH religious orgs  
9701 Sherwood Allen C  
9701 Fitzpatrick Brian & Deanna  
9702 n Fowler Wayne F  
9703 Fowler Anita G  
9703 Davidson Dean E  
9704 Not Verified  
9705 Davidson Nancy L  
9707 Townley Stephen P  
9707 Townley Thelma  
9708 Smith Anthony W  
9711 Zugelder Eric M  
9712 Zugelder Chris F  
9715 Adams Sheila A  
9715 Not Verified  
9716 n Bridges Alvin L  
9718 Elsmont Samuel M III  
9719 Hurley Marilyn A  
9742 Not Verified  
+E 97TH TER INTERSECTS  
+E 98TH ST BEGINS  
9820 PUBLIC STORAGE genl whrg  
9840 Not Verified  
9841 Tompson Raymond E & Andee  
9841 Not Verified  
9842 Nolan Gloria J  
9844 CLEAN AIR SERVICE warm air hltg  
DODSON ENGINEERING LAB natrl gas transmsn  
9844 Not Verified  
OVERLAND LIMOUSINE SERVICE lcl pass trans  
PRECISION SERVICE COMPANY plumb-htg-a/c  
9860-9861 Not Verified  
9862 Not Verified  
9863 Not Verified  
9864 Not Verified  
9865 Not Verified  
9866 Not Verified  
9867 Not Verified  
9868 Not Verified  
9869 Not Verified  
9870 Not Verified  
9871 Not Verified  
9872 Not Verified  
9873 Not Verified  
9874 Not Verified  
9875 Not Verified  
9876 Not Verified  
9877 Not Verified  
9878 Not Verified  
9879 Not Verified  
9880 Not Verified  
9881 Not Verified  
9882 Not Verified  
9883 Not Verified  
9884 Not Verified  
9885 Not Verified  
9886 Not Verified  
9887 Not Verified  
9888 Not Verified  
9889 Not Verified  
9890 Not Verified  
9891 Not Verified  
9892 Not Verified  
9893 Not Verified  
9894 Not Verified  
9895 Not Verified  
9896 Not Verified  
9897 Not Verified  
9898 Not Verified  
9899 Not Verified  
9900 Not Verified  
9901 Not Verified  
9902 Not Verified  
9903 Not Verified  
9904 Not Verified  
9905 Not Verified  
9906 Not Verified  
9907 Not Verified  
9908 Not Verified  
9909 Not Verified  
9910 Not Verified  
9911 Not Verified  
9912 Not Verified  
9913 Not Verified  
9914 Not Verified  
9915 Not Verified  
9916 Not Verified  
9917 Not Verified  
9918 Not Verified  
9919 Not Verified  
9920 Not Verified  
9921 Not Verified  
9922 Not Verified  
9923 Not Verified  
9924 Not Verified  
9925 Not Verified  
9926 Not Verified  
9927 Not Verified  
9928 Not Verified  
9929 Not Verified  
9930 Not Verified  
9931 Not Verified  
9932 Not Verified  
9933 Not Verified  
9934 Not Verified  
9935 Not Verified  
9936 Not Verified  
9937 Not Verified  
9938 Not Verified  
9939 Not Verified  
9940 Not Verified  
9941 Not Verified  
9942 Not Verified  
9943 Not Verified  
9944 Not Verified  
9945 Not Verified  
9946 Not Verified  
9947 Not Verified  
9948 Not Verified  
9949 Not Verified  
9950 Not Verified  
9951 Not Verified  
9952 Not Verified  
9953 Not Verified  
9954 Not Verified  
9955 Not Verified  
9956 Not Verified  
9957 Not Verified  
9958 Not Verified  
9959 Not Verified  
9960 Not Verified  
9961 Not Verified  
9962 Not Verified  
9963 Not Verified  
9964 Not Verified  
9965 Not Verified  
9966 Not Verified  
9967 Not Verified  
9968 Not Verified  
9969 Not Verified  
9970 Not Verified  
9971 Not Verified  
9972 Not Verified  
9973 Not Verified  
9974 Not Verified  
9975 Not Verified  
9976 Not Verified  
9977 Not Verified  
9978 Not Verified  
9979 Not Verified  
9980 Not Verified  
9981 Not Verified  
9982 Not Verified  
9983 Not Verified  
9984 Not Verified  
9985 Not Verified  
9986 Not Verified  
9987 Not Verified  
9988 Not Verified  
9989 Not Verified  
9990 Not Verified  
9991 Not Verified  
9992 Not Verified  
9993 Not Verified  
9994 Not Verified  
9995 Not Verified  
9996 Not Verified  
9997 Not Verified  
9998 Not Verified  
9999 Not Verified

**HOLMES ST**  
9847 n Not Verified  
9849 PATRIKIOS RESTAURANT eating places  
+E 99TH ST INTERSECTS  
ZIP CODE 64131 CAR-RT C020  
9900 GOMER'S gas stations  
9902 Wimmer Dylan W  
9912 ALCOHOLICS ANONYMOUS SOUTH KANSAS CITY hspil sply ex psytrc  
9912 Rasheed Joanne W  
WATERSHED BOOKS comp rldt svcs  
264 Ingold Ira P  
264 Ingold Patricia D  
B-201-8211 Not Verified (2 Apts)  
8265 Burr James A  
8265 Burr Hortense  
B MAIL & MORE packing and crating  
8 Tipton BANKING SYSTEMS professnl equip  
5 Treat David W  
9912 b 531 FULL VOICE schs adcl svcs  
240 Walker B F  
293 Derosselt Brent W  
PMB-239 Robinson Wendolyn  
9914 PREMIERE TRAVEL travel agcy  
9916 REGARDING KITCHENS  
9916 b MIDWEST SKYLIGHT SYSTEMS ring sng sht ml  
9918 b MYERS DENNIS T dentist  
9918 a R J O BIOLOGICALS biol prd exc dsgnt  
9922 F T ROBERT F  
9926 LA MARS DONUTS retail bakeries  
9928 SUBWAY SANDWICHES & SALADS eating places  
9930 MICHAEL'S SHOE REPAIR sh rpr shshne prl  
9934 INTERNATIONAL COIFFEUR beauty shops  
9938 ANDY'S WOK eating places  
Ng Fai  
+E 100TH TER BEGINS  
10037 Dalton Glen O & Josephine  
10041 Oldman Guylla  
10044 Burkholtz Joseph P & Dorothy  
10045 Davis Peggy J  
Davis Leonard B  
+E 101ST ST INTERSECTS  
ZIP CODE 64131 CAR-RT C011  
10200 O RENICK COMPANIES investment advice  
Orenick Ken M  
100 Not Verified  
10210 COUNCIL OF AMERICA COUNCIL BOY SCOUTS OF AMERICA civic social assns  
KANSAS CITY SCOUT SHOP civic social assns  
+E 103RD ST INTERSECTS  
+E 104TH ST INTERSECTS  
10401 Barry John F  
Frets Timothy S  
Gentile R D  
MERCANTILE BANCORPORATION state commrl banks  
Rhodes Randall L  
Rouse Phillip C  
Sweeney Christopher P  
10401 Not Verified  
210 PROVIDERS INSURANCE CONS ins agts svcs  
220 DOUTHITT FRETTS RUSE GENTILE legal svcs  
280 ASSOCIATED PURCHASING SERVICE INC  
280 GRATER KANSAS CITY HEALTH CARE professnl orgs  
300 METLIFE ins agts svcs  
300 Not Verified  
REHABILITATION CORP sply optnt clns  
320 Bice Charles R  
320 Bice Pamela S  
320 STATE SCRIPT PHARMACY mgmt svcs  
440-450 STEARNS CONRAD AND SCHMIDT eng svcs  
440-450 Clark Douglas F  
10450 110 DELI PLUS eating places  
120 HUMANA HEALTH CARE PLANS acct hltl ins  
310 UNIVERSAL UNDERWRITERS INSURANCE ins agts svcs

**HOLMES ST**  
330 HUMANA KANSAS CITY hspil mdl svcs pln  
330 HUMANA MEDICARE SALES  
330 HUMANA PRIME HEALTH acctnt hltl ins  
330 HUMANA SUPPORT SERVICES gentl whrgs  
330 Sanders Kara L  
410 AMERICAN EQUITY MORTGAGE loan brokers  
501 AMERICAN IDENTITY mgmt cnslng svcs  
+E 105TH ST BEGINS  
ZIP CODE 64131 CAR-RT C039  
10504 Breese Mary C  
10507 MOUNT MORIAH CEMETARY ASSN funerl svcs crmlne  
10507 Not Verified  
+E 105TH TER BEGINS  
+E 106TH TER BEGINS  
10636 Clark Robert K & Terry  
10640 Myers Aldon J & Kristi  
10704 Taylor Brenda K  
10707 RED BRIDGE SMALL ENGINE ret nrsr gdn strs  
Shipman Jerry W  
Shipman Ernest H  
+E 107TH TER BEGINS  
10715 Holt Charlotte M  
10727 Shipman Albertine P  
10733 Hanson Steven L  
+E 108TH ST INTERSECTS  
ZIP CODE 64131 CAR-RT C029  
10801 Cleaton John A & Susan  
10805 Hughes Peggy L  
10809-10809 n Not Verified (2 Hses)  
10821 Young Patricia A  
10823 Thibodeau Tony A  
Thibodeau Jane L  
10827 Not Verified  
+E 109TH TER BEGINS  
10831 Puckett Nancy L  
10835 Cooley Helen E  
Cooley Larry  
+E 109TH ST INTERSECTS  
+E 109TH TER INTERSECTS  
11005 Hunter Sherri L  
11010 Stephen Christopher G  
11016 n Graves Peter J  
+E 110TH TER BEGINS  
11040 100 STATE FARM INSURANCE ins  
300 Simmerson Timothy L  
300 Simmerson Shelly J  
300 SST tele comm  
11050 RED BRIDGE AMOCO gas stations  
+W RED BRIDGE RD INTERSECTS  
11128 Kraus Jim  
11134 GUACAMOLE GRILL THE eating places  
Sears Robert B Jr  
Sears Shelley L  
11204 Not Verified  
11215 KANSAS CITY OF MINOR PARK public golf courses  
11224 KELLER GRADUATE SCHOOL MANAGEMENT elmnty sndry sch  
11290 PIZZA HUT eating places  
+E MINOR OR BEGINS  
11300 Y M C A civic social assns  
11400 Gurera Mike  
11400 Lawson Rich  
1-201 Not Verified (3 Apts)  
202 Thurnau Stefan D  
11402 James Joe  
Mundkowsky Gregory R  
Mundkowsky Sandra G  
1-2 Not Verified (2 Apts)  
101 Butler Nigel J  
102 Swisher David W  
102 Swisher Ami L  
202 Daly John P  
10404 Nattering Anne  
1 Davis Dusty R  
1 Davis Darin L  
2-101 Not Verified (2 Apts)  
102 Nelson James W  
102 Nelson Deloris  
201 Schmitz Daniel J  
201 Schmitz Melinda S  
202 Auckly Heather M

## HOLMES ST 2000

HOLMES ST		458		HOMEOWNER	
<b>HOLMES ST</b>		<b>HOLMES ST</b>		<b>HOLMES ST</b>	
Robinson Carolyn C. 822-1558	57200	Revel Sanchez R. 623-5831	6105	Clark Donna.....	361-6484
Freilichs W N.....	361-8324	Quinlan James P. 333-6483	6109	Conway LV.....	444-8807
Grozinger Jill.....	361-8324	Quinlan Johanna A.....	333-6483	Dale D L.....	322-2857
Bronstein Ronald S & Barbara	5721	11150 Warner Joan H.....	361-9396	Davis B J.....	361-0721
5723 Maassen Marianna M. 361-8784		61170 Hunter M.....	444-6302	Dean John B.....	333-8466
Portiel Michael B. 361-8784		Lanzendorf Sharl A. 361-2372		Deloney Arle A.....	363-0591
Johnson Vicki C. 361-8784		6119 Not Verified.....	444-6302	Davis M E.....	363-2953
5727 Torres Christopher D. 361-8784		6120 Thompson Donald F & Justina		Dunmore Alva.....	444-4892
Torres Ralph.....	363-8750	6121 Owens John.....	822-1199	Eng Wilene.....	822-8324
5729 Wilton Stephen J. 444-0333		Frankie Scott W. 822-1199		Epstein Yetta.....	333-9133
5730 Renee Franca A. 444-0333		+E 61ST TER ENDS		Frazier Mary E.....	333-7318
5732 Vanwinkle Sherry M. 333-0763		6125 Strasser Carl G & Mary		Gibbs Walter J.....	323-0903
Vanwinkle Richard J. 333-0763		6126 Morado Susanna K. 361-2372		Glass Harry.....	333-2866
5743 Not Verified.....		6128 Morado Federika E. 363-6663		Goez M R.....	333-8513
5746 Ernst Frederick J. 444-4255		6128-6129 Not Verified (2 Hses)		Goodman Betty.....	444-0856
5800 Shelborne Matthew. 363-3885		6131 Walburn Duane C. 363-6894		Hall B.....	333-0609
5801 Auchard Kerry.....	822-2442	6132 Gier Edward F. 444-6958		Harness G.....	363-9217
Miller Bruce S. 822-2442		6135 Potter Edna S. 361-4370		Harrington A.....	333-9833
5802 Mahala Daniel. 523-2743		6139 Corley M C. 444-6479		Harrington Marion E.	363-1726
5805 McCorkindale James R. 363-3885		6140 Higgins Patricia A. 361-4370		Heller John A.....	523-8255
5808 Ferguson Reginald S. 361-8899		6143 Groover Patricia S. 361-4432		Hendricks C E.....	361-8844
5811 Hirtler Fritz T. 361-8899		6143 Not Verified.....		Henry Mary.....	444-1158
5812 Galkowski Jason T. 333-5541		6145 Cullison Jan L. 361-4370		Hicks Beatrice M. 822-0417	
Galkowski Cassie R. 333-5541		6146 Langdon Mark L & Laura. 361-7456		Hill I M.....	363-3427
5815 Not Verified.....		6147 Owele Maria L. 361-4370		Hole Violet E. 333-4204	
5816 Sharif Mohammad R. 361-1389		6150 Ford Tobee.....	444-3621	Hordin Milton.....	363-4280
5817 Harlie Ryan L. 361-1389		Nelson Brad S. 444-3621		Jacobs S F.....	333-7953
5819 Stroder Sieve D & Rebecca	523-6599	Nelson Brandon S. 444-3621		Jefferson Ethel.....	523-8431
5820 Souders John E. 444-9638		6151 Henuber Edward C. 444-6477		Johnigan J.....	363-5623
5821 Lapierre Ruth Y. 444-9638		6153 Nussbaum Melvin R. 361-1910		Johnson A.....	361-1635
5823 Sinox James W. 444-9638		6154 Martin Johnathan J. 361-1910		Johnson Orville.....	942-1387
5824 Massaro Catherine J. 444-9638		6157 Oboles M R. 523-4317		Jones George E.....	361-4305
5825 Tabary Roushina H. 444-9638		6158 Hauschild Henry J. 361-1070		Jordan M.....	333-6735
5826 Neer Edward L. 361-1070		6161 Not Verified.....		Joyce M E.....	363-6044
5827 Collins Sammy.....	363-4458	6162 Claus Elizabeth A. 523-4251		Kahn Jack.....	333-0142
5828 Placard Robert L. 444-9707		6165 Dowell Rebecca L. 361-1070		Kaufman Gussie L. 433-4145	
5829 Jackson Gregory A. 444-9707		6165 Lattimer Kenneth D & Joyce		Kirchner A.....	444-2263
5830 Not Verified.....		+E 62ND ST INTERSECTS		Klapholz Leon.....	333-4036
5831 Springer Deborah R. 444-5791		62130 Terry Leona B. 361-1070		Kneib E C.....	822-7551
Springer Scott A.....	444-5791	+E 63RD ST INTERSECTS		Kolker Barney.....	361-7606
+E 69TH ST INTERSECTS		ZIP CODE 64131 CAR-RT C035		Krueger Billie J.....	333-0046
5906 Bishop Jeffrey J. 822-2303		6140 Smiley Charles & Susan	444-1569	Krueger Lydia.....	363-6492
5907 Brownlee David.....	822-2303	63160 Ginter Curt.....	333-9069	Liggins Helen C.....	361-7296
5908 Myers Dennis N. 363-6787		+E 63RD TER INTERSECTS		Luhns Ruby.....	333-4962
5909 Rhodes Michael D. 361-8783		6415 Ryan Dennis S. 444-7748		Malyarov Semen.....	333-8748
Rhodes Colleen S.....	361-8783	SAINT PETER'S CHURCH		Marton Basilisse.....	523-1599
5911 Not Verified.....		religious orgs.....	363-2320	Matthews S E.....	333-8754
5914 Simmons Larry & Marie. 523-0359		6425 Smith Shadrach & Deana	333-7172	Merzlyak Eydel.....	444-1268
5915 Anderson Dale M. 523-0359		6426 Foster Leonard L & Bobbie	333-3245	Meyer E S.....	444-1098
5916 Tucheney Deann R. 822-7338		6429 Dillon D L.....	333-3245	Mozvinsky L.....	363-6492
5918 Miller M.....	363-6065	McDowd Joan M. 333-3245		Miller Lucille.....	444-8362
5922 Levy Bart H. 523-6051		64330 McCullough Jennifer L.	333-3245	Mindell Jack B.....	363-4430
5923 Levy Siebert.....	523-6051	64380 Westphal Tavis L.	333-0355	Mullins Kenneth.....	333-3191
5925 Sand Jo E.....		6441 Hoffmann Donald L & Theresa	333-0355	Nekhamkin Yakov.....	444-7921
5926 Sand Jessica K. 822-9197		+E 64TH TER ENDS		Pastor T.....	363-5071
5928 Glaser Abraham.....	822-9197	+E 65TH ST INTERSECTS		Perkins Ruth.....	523-6021
5932 Tarpley William R & Sheila. 523-0923		6501 Not Verified.....		Phillips Patricia A. 363-2275	
5933 Olen John C.....	523-1785	6505 Sandman Maxine M. 333-0326		Porter Bonnie.....	361-1965
5934 Not Verified.....		6509 Not Verified.....		Prichard Ernest E. 363-0789	
5937 Beth Philip.....	444-1746	65150 Hoskovec Kevin K & Debra	361-8133	Provest Burvin & Bell	822-9507
Brady Mary E. 523-4967		65170 Davis Ernest P.....	361-8133	Rideout G.....	363-9217
Chinnaman Aston.....	523-4967	Hoskovec Debra E.....	361-8133	Robins C.....	444-8809
Chambless Amanda B. 361-8133		6521 Stanlon Sarah C. 363-6393		Rosen Max.....	363-0157
5940 Not Verified.....		6525 Kueffer Michele	363-4341	Rubashevskaya Boata	523-4985
5941 Tran Loc V.....	444-4105	6531 Rehkopf Janet K. 523-2654		Saunders Husli.....	523-4537
+E 60TH ST INTERSECTS		6535 Korbway Robert C & Margaret	822-0621	Saxton G A.....	444-9211
6000 Sauter Richard A & Joanne	444-8228	6541 Chawlin Dana D.....	822-0621	Schwartz M E.....	361-2350
6002 Not Verified.....		6545 McConaughy John E Jr & Martha	363-4341	Sergiyenko Galina.....	333-2831
6004 Aham Beverly J. 444-8228		+E 66TH TER ENDS		SHALOM PLAZA	
6007 Not Verified.....		6549 Woolen Richard L & Sandra		APARTMENTS apmnt	
6012 Lackey Timothy D. 444-6371		6551 Jeffries Kenneth C. 333-1710		bdg oprtrs.....	444-8888
Lackey Julie E.....		6553 Krogman Eugene A. 333-1710		Siegel Myron S.....	361-2055
Mittenfeller Nicholas J. 444-1059		6555 Higgins Cam J.....		Siegel Theima.....	333-3285
Mittenfeller Ladda E.....	444-1059	Higgins Ruthanne M. 333-4259		Smith Charles R.....	822-8605
6015 Clayton Robert L. 444-6371		6557 Perry Michael R. 333-4259		Snell N.....	361-1807
6016 Chapman Linda L. 822-0408		6575 Not Verified.....		Solofv Dae & Esther	
6017-6018 Not Verified (2 Hses)		6575 Not Verified.....		Spektor Raisa.....	363-7065
6019 Casal Alfredo M. 444-1059		6675 BARNHOUSE JOSEPH R		Sperl K G.....	444-3367
Casal Anita M.....	361-4902	phys.....	444-7515	Stafford Juanita C. 333-6313	
6023 Reed Jacqueline M. 361-4902		6675 Not Verified.....	276-7799	Sutina Lubov.....	444-8337
6024 Not Verified.....		6675 Not Verified.....		Sutton Millie.....	333-3359
6025 Carduff Cynthia. 361-2698		6675 Not Verified.....		Thompson Nancy C. 822-8462	
6026 Vent J.....	361-2698	6675 Not Verified.....		Thompson Kathleen K.	822-8462
6030 Highfill Todd L. 333-4641		6675 Not Verified.....		Thrasher Alden J.....	444-3699
6031 Loose C.....	333-1958	6675 Not Verified.....		Turner Ollie R.....	333-2108
6033 Bouska Susan J. 523-1822		6675 Not Verified.....		Usherenko Bronney	822-8330
6035 Wade Paul G & Edith. 333-5822		6675 Not Verified.....		Vaughan F.....	361-6713
6037 Not Verified.....		6675 Not Verified.....		Watts Jeanette.....	444-7918
6042 JOHN'S GREENHOUSE flwrs	333-8797	6675 Not Verified.....		Weissberger Morris & Kate	361-4629
firsts suppl.....	333-8797	6675 Not Verified.....		Wilkinson C M.....	361-2254
Overy John D. 333-8797		6675 Not Verified.....		Wilson L D.....	363-0862
6043 Not Verified.....		6675 Not Verified.....		Woods Jacqueline.....	333-0929
6044 Not Verified.....		6675 Not Verified.....		Yakhnis Vladimir.....	523-5166
6045 Not Verified.....		6675 Not Verified.....		Yatsook Mary.....	822-7341
6046 Not Verified.....		6675 Not Verified.....		6 Schramm Francis A. 361-4629	
6047 Not Verified.....		6675 Not Verified.....		6 Schramm Lois D.	234-108 Not Verified (3 Apts)
6048 Not Verified.....		6675 Not Verified.....		121 Ray George H Jr	127 Not Verified
6049 Not Verified.....		6675 Not Verified.....		128 Holden Arthur C. 444-1644	
6050 Not Verified.....		6675 Not Verified.....		132 Liles Kathleen M. 361-9329	
6051 Not Verified.....		6675 Not Verified.....		204 Not Verified	
6052 Not Verified.....		6675 Not Verified.....		205 Callister Marion. 523-7530	
6053 Not Verified.....		6675 Not Verified.....		206 Not Verified	
6054 Not Verified.....		6675 Not Verified.....			
6055 Not Verified.....		6675 Not Verified.....			
6056 Not Verified.....		6675 Not Verified.....			
6057 Not Verified.....		6675 Not Verified.....			
6058 Not Verified.....		6675 Not Verified.....			
6059 Not Verified.....		6675 Not Verified.....			
6060 Not Verified.....		6675 Not Verified.....			
6061 Not Verified.....		6675 Not Verified.....			
6062 Not Verified.....		6675 Not Verified.....			
6063 Not Verified.....		6675 Not Verified.....			
6064 Not Verified.....		6675 Not Verified.....			
6065 Not Verified.....		6675 Not Verified.....			
6066 Not Verified.....		6675 Not Verified.....			
6067 Not Verified.....		6675 Not Verified.....			
6068 Not Verified.....		6675 Not Verified.....			
6069 Not Verified.....		6675 Not Verified.....			
6070 Not Verified.....		6675 Not Verified.....			
6071 Not Verified.....		6675 Not Verified.....			
6072 Not Verified.....		6675 Not Verified.....			
6073 Not Verified.....		6675 Not Verified.....			
6074 Not Verified.....		6675 Not Verified.....			
6075 Not Verified.....		6675 Not Verified.....			
6076 Not Verified.....		6675 Not Verified.....			
6077 Not Verified.....		6675 Not Verified.....			
6078 Not Verified.....		6675 Not Verified.....			
6079 Not Verified.....		6675 Not Verified.....			
6080 Not Verified.....		6675 Not Verified.....			
6081 Not Verified.....		6675 Not Verified.....			
6082 Not Verified.....		6675 Not Verified.....			
6083 Not Verified.....		6675 Not Verified.....			
6084 Not Verified.....		6675 Not Verified.....			
6085 Not Verified.....		6675 Not Verified.....			
6086 Not Verified.....		6675 Not Verified.....			
6087 Not Verified.....		6675 Not Verified.....			
6088 Not Verified.....		6675 Not Verified.....			
6089 Not Verified.....		6675 Not Verified.....			
6090 Not Verified.....		6675 Not Verified.....			
6091 Not Verified.....		6675 Not Verified.....			
6092 Not Verified.....		6675 Not Verified.....			
6093 Not Verified.....		6675 Not Verified.....			
6094 Not Verified.....		6675 Not Verified.....			
6095 Not Verified.....		6675 Not Verified.....			
6096 Not Verified.....		6675 Not Verified.....			
6097 Not Verified.....		6675 Not Verified.....			
6098 Not Verified.....		6675 Not Verified.....			
6099 Not Verified.....		6675 Not Verified.....			
6100 Not Verified.....		6675 Not Verified.....			
6101 Not Verified.....		6675 Not Verified.....			
6102 Not Verified.....		6675 Not Verified.....			
6103 Not Verified.....		6675 Not Verified.....			
6104 Not Verified.....		6675 Not Verified.....			
6105 Not Verified.....		6675 Not Verified.....			
6106 Not Verified.....		6675 Not Verified.....			
6107 Not Verified.....		6675 Not Verified.....			
6108 Not Verified.....		6675 Not Verified.....			
6109 Not Verified.....		6675 Not Verified.....			
6110 Not Verified.....		6675 Not Verified.....			
6111 Not Verified.....		6675 Not Verified.....			
6112 Not Verified.....		6675 Not Verified.....			
6113 Not Verified.....		6675 Not Verified.....			
6114 Not Verified.....		6675 Not Verified.....			
6115 Not Verified.....		6675 Not Verified.....			
6116 Not Verified.....		6675 Not Verified.....			
6117 Not Verified.....		6675 Not Verified.....			
6118 Not Verified.....		6675 Not Verified.....			
6119 Not Verified.....		6675 Not Verified.....			
6120 Not Verified.....		6675 Not Verified.....			
6121 Not Verified.....		6675 Not Verified.....			
6122 Not Verified.....		6675 Not Verified.....			
6123 Not Verified.....		6675 Not Verified.....			
6124 Not Verified.....		6675 Not Verified.....			
6125 Not Verified.....		6675 Not Verified.....			
6126 Not Verified.....		6675 Not Verified.....			
6127 Not Verified.....		6675 Not Verified.....			
6128 Not Verified.....		6675 Not Verified.....			
6129 Not Verified.....		6675 Not Verified.....			
6130 Not Verified.....		6675 Not Verified.....			
6131 Not Verified.....		6675 Not Verified.....			
6132 Not Verified.....		6675 Not Verified.....			
6133 Not Verified.....		6675 Not Verified.....			
6134 Not Verified.....		6675 Not Verified.....			
6135 Not Verified.....		6675 Not Verified.....			
6136 Not Verified.....		6675 Not Verified.....			
6137 Not Verified.....		6675 Not Verified.....			
6138 Not Verified.....		6675 Not Verified.....			
6139 Not Verified.....		6675 Not Verified.....			
6140 Not Verified.....		6675 Not Verified.....			
6141 Not Verified.....		6675 Not Verified.....			
6142 Not Verified.....		6675 Not Verified.....			
6143 Not Verified.....		6675 Not Verified.....			
6144 Not Verified.....		6675 Not Verified.....			
6145 Not Verified.....		6675 Not Verified.....			
6146 Not Verified.....		6675 Not Verified.....			
6147 Not Verified.....		6675 Not Verified.....			
6148 Not Verified.....		6675 Not Verified.....			

**HOLMES ST 2000**

570

## HOMEOWNER

## HOLMES ST

**HOLMES ST**  
85630 Antonio Luciano N & Danielle 363-0150  
104 Meyer Amber L [2] 943-0600  
113 Not Verified 444-0451  
107 Taylor Paula M [2] 363-0795  
85650 Prindle Bill 444-0451  
100-103 Not Verified (2 Apts) 444-0451  
85670 Jones Tallisha..... 363-8101  
53 Evenson James D & Patti 822-8938  
60 Not Verified 523-7782  
61 Hale Chriss E & Michael [1] 523-9035  
85690 Evans Kristina..... 361-2995  
50 Deane George J Jr 363-8101  
Pole Diane..... 361-8101  
Turner Yolanda L..... 822-8629  
55 Not Verified 822-8629  
56 Finney Rev Willis B [2] 363-6709  
57 Not Verified 523-8623  
85710 Anderson R..... 363-5464  
Girdline Jason A..... 444-3767  
51 Jordan Shanita M [2] 822-7726  
52 Winkler Lois E [2] 822-0645  
53 Deaneberry Cathy R..... 822-0645  
540 Williams Russell A..... 822-0645  
85730 McCormick K..... 822-7608  
46 Not Verified 523-8623  
47 Lapsley Tanya N [2] 822-8623  
47 Withers Cynthia A..... 822-7726  
49 Not Verified 822-7726  
50 Clark Kontar K [2] 822-0645  
50 Clark Gloria..... 822-0645  
85750 Victor L [2] 822-0645  
McKuesner Barry..... 363-8068  
Lee Ming W..... 822-0033  
40-41 Not Verified (2 Apts) 363-3451  
42 Scarlett Norbert G..... 363-3451  
85770 Ambrose Jason..... 333-4494  
Bowie Eric C..... 822-8630  
Ovielle Michael..... 363-5673  
35-36 Not Verified (2 Apts) 363-4494  
37 Brown Henry F [2] 361-4714  
85790 Brown Tashana..... 361-0556  
Cox Tara..... 444-2678  
Crawley William..... 444-4991  
Hand R..... 444-7133  
28-32 Not Verified (4 Apts) 363-4494  
33 Jones James A & Sharrey [2] 523-6246  
85810 Harris C D..... 523-6246  
Harris W J..... 523-7286  
220 Elmarrakchi Kamal..... 523-7569  
230 Gregory Eric K..... 523-7569  
24 Vaughn Clara A [2] 523-7569  
24 Vaughn Marguarita..... 523-7569  
27 Jones Regina M..... 523-7569  
27 Jones Alice..... 523-7569  
85830 Conaughton Stephen T..... 822-8298  
Jones Vickie..... 333-0971  
Misomall Mella..... 333-7424  
16-21 Not Verified (4 Apts) 333-7424  
85850 Adams Michael..... 444-3218  
100 Garlinda D..... 822-9655  
110 Garba Yahyona & Natherine [2] 444-4428  
15 Brown Janice D [2] 444-4428  
85870 Brown Kenneth L 523-5918  
10 McCormick Thomas F..... 333-2526  
2 Not Verified 333-2526  
3 Jones Michael S..... 444-4822  
3 Jones Carrie L..... 444-4822  
5 Jones Carrie..... 444-4822  
85890 Shepherd Amy..... 444-8956  
60 Jones Darrell T..... 363-7805  
7 Franklin Stephen K [1+ & 363-7805  
8 Not Verified 363-7805  
800 Church Bobby J..... 333-2771  
8030 Collins J..... 333-2771  
103 Not Verified 333-7030  
203 Boyle Raymond M [2] 333-7030  
203 Boyle Roger D..... 333-7030  
203 Scott Jennifer D..... 333-7030  
203 Banks Phyllis [2] 333-7030  
86050 Bryant Monae..... 523-5112  
101 Taylor Levi [2] 444-4428  
102 Murry Aaron J..... 444-4428  
201 Not Verified 444-4428  
2020 Dwight Lee A..... 444-4428  
202 Wright Isadora..... 444-4428  
301 Howard Kimberly K..... 444-4428  
302 Bell Ronita G [2] 822-9232  
302 Bell Marvette M..... 822-9232  
86070 Le Clarence W..... 363-1478  
Parker J C..... 363-1478  
104-203 Not Verified (2 Apts) 363-1478  
204 Brooks Shelia D..... 363-1478  
303-304 Not Verified (2 Apts) 363-1478

## HOLMES ST

86090 Bopp Karen M ..... 444-0582  
102 Dickhut Mary C ♀ .....  
102 Dickhut Michelle L  
202 Not Verified  
320 Cloth Nancy C ..... 363-2197  
+E 8678 THE BACINS .....  
8611 Rhoades Adam T & Heather  
♂ ..... 363-3069  
8615 Marge E ..... 333-3487  
Mingling John D ..... 333-3487  
8619 West Mark G ♂ ..... 523-6998  
West Pauline D ..... 523-6998  
8640 IVANHOE MASONIC TEMPLE  
civic social affairs ..... 361-4551  
- ZIP CODE 413 .....  
8700 Bentley Jan C ..... 363-0349  
Bruski E A ..... 333-0479  
Cole D ..... 361-8725  
Crocker Joel ..... 822-7452  
Dean Dereck ..... 363-3273  
Elstrom D G ..... 363-3454  
Garrison Carolyn .....  
..... 361-8795  
Glin Wayne ..... 444-1373  
Latimer V L ..... 822-8999  
Martin C ..... 361-3585  
McLaren B E ..... 363-2885  
Nelson Earl F & Mary  
..... 444-5070  
O'Neil J E ..... 523-7460  
Overton James ..... 822-1527  
Park Yong S ..... 363-6389  
Perusich George H .....  
..... 361-5676  
Santeg A ..... 523-7057  
Smith A C ..... 363-6987  
Stall Patricia L ..... 444-6478  
Webb B R ..... 444-6475  
Walton Earl L ..... 444-6498  
Webb Gary E ..... 444-6498  
1 Not Verified  
101 Gatewood Betty A ♀ .....  
1050 Avalia Ildia ..... 361-3484  
106 Snare Hubert L .....  
..... 333-1955  
107 Whiterose Patricia S .....  
..... 361-2527  
108 Not Verified  
109 Lambert Verner & Shirley  
♂+ ..... 444-1101  
110-112 Not Verified (2 Apis)  
113 Angel Delano L .....  
..... 363-5496  
201-204 Not Verified (4 Apis)  
2050 Chang Ching W .....  
207 Not Verified  
208 Bracken Virginia M ♂+ .....  
..... 523-4278  
209 Ashley Jayne .....  
211 Hagib Dorothy L .....  
..... 363-5335  
212 Ely Michael C ♂ .....  
..... 444-3635  
212 ELY MICHAEL real est  
agts ..... 444-3635  
22 Not Verified .....  
241Emmondragon Ade L .....  
301-303 Not Verified (2 Apis)  
304 Jacoby Paul J ♂ .....  
..... 333-6998  
305 Myers Krista K .....  
305 Myers Nolen .....  
306 Schwalen Marilyn D ♂+ .....  
..... 333-6998  
307 Cronberg Stacy L .....  
308 Peyton Mike D ♀ .....  
308 Peyton Hannelore B .....  
3100 McBrien John B .....  
..... 363-8754  
311 Frazier Gerald E .....  
..... 361-0310  
312 Not Verified .....  
314 Carroll Allene .....  
401 Nolan Maurice M ♂ ..... 333-8173  
401 Nolan Elizabeth A .....  
..... 333-8173  
404-045 Not Verified (2 Apis)  
409-098 Andrew T .....  
..... 444-1918  
409 Helm Hannel E ..... 444-1918  
409 McMillin Arribel E ♂ .....  
..... 361-3451  
410 McMillin John S ..... 361-3451  
411 Ballowe Kathie A ♀ .....  
..... 361-3451  
8701 CENTER ALTERNATIVE  
SCHOOL elmntry sndry sch ..... 822-1242  
CENTER SCHOOL DISTRICT  
elmtry sndry sch .....  
..... 349-3300  
+Jackson Sue E .....  
8712 N Not Verified  
8715 CENTER SENIOR HIGH  
SCHOOL elmntry sndry sch .....  
..... 363-2260  
+Siolario Leslie C .....  
+CHESTNUT CIR EDS .....  
+E 8716 THE P ST E STS .....  
88040Blanchenship Lynette J .....  
+Wright John D .....  
8808 Reed Ann D ..... 444-8491  
Reed Virginia T ..... 444-8491  
8812 Jacobs Laura J ♂ .....  
..... 363-6091  
88160Hall H ..... 444-6041  
8846 Not Verified .....  
+E 8778 THE INTERSECTS .....  
+E 8778 64131 CAR-RT .....  
8900 Brown Richard P ♂ ..... 363-8772

**HOLMES ST**

8901 Brown Mary E ..... 363-8772  
8901 Not Verified  
8911 Herrera Jose & Patricia [M] .....  
8921 Rodriguez Joseph ..... 333-8558  
8921 Rodriguez Leonor O. 333-8558  
8929 SEVENTH-DAY ADVENTISTS  
CHURCH religious orgs  
8940 Naylor Sandra M ..... 444-0280  
8944 Maxwell Antonio D [M] .....  
8944 Not Verified ..... 444-0018  
8948 Tucker Orestle L & Sandra [M] .....  
8958 1010 Prindle William H  
+ E 9TH ST INTERSECTS ..... 333-1582  
9005 Not Verified (2 Hses)  
9007 Brown David H [M] .....  
Brown Charlotte  
9010 Fraserling Joseph E & Frazzi D [M] .....  
9010 Kinsler William V  
KINGSLY DONNA child day  
care svcs ..... 363-7982  
9012 Not Verified  
+ E 90TH TER ENDS .....  
9024 Not Verified (2 Hses)  
9035 Wade Edith F  
+ E 91ST ST INTERSECTS .....  
9100 Carullo Josephine M [M] + .....  
9101 Hill Robert D [M] + ..... 333-3402  
9104 Hill Nida L ..... 333-3402  
9107-9108 Not Verified (2 Hses)  
9112 Not Verified .....  
9112 Jinkerson Ronnie L [M] + .....  
9112 Not Verified ..... 444-9840  
9135 Bradley John W [M] + .....  
9137 Turner Christopher M [M] + ..... 333-7633  
9137 Not Verified .....  
ZIP CODE 64131 CAR-RT C022  
9200 McCoy Dennis M [M] + .....  
+ E 92ND TER ENDS .....  
9300 E & S EXCAVATING ..... 361-0011  
9425 G M C TRUCKS new used  
car drs ..... 361-8520  
9435 RISMARCA INSURANCE AGENCY  
info agt svcs ..... 262-7822  
120 INSPECTOR GEN  
GREAT PLAINS REG  
gln agt PLINTR mktg ..... 926-7687  
9445 Not Verified .....  
+ E 94TH ST RD INTERSECTS .....  
+ E 96TH ST ENDS .....  
9600 Mew Betty J [M] + ..... 942-1101  
Mew Herschel H ..... 942-1101  
9607 Jones James W & Michelle  
info agt svcs ..... 942-0190  
9608 Wilson L & Alma [M] + ..... 333-0417  
9611 PHOENIX PROPERTIES  
MANAGEMENT real est  
agt mgrs ..... 941-8473  
9612 Not Verified .....  
9612 Marion W W ..... 941-7718  
Rice Marjorie A ..... 941-7718  
Stolle Beverly A [M] + .....  
9616 Allen Kiefer [M] + ..... 941-0629  
Allen Joan L ..... 941-0629  
9619 Allen Joseph ..... 942-1885  
9620 Shields William W ..... 942-3885  
9623 Cannady Edward L & Rozina  
info agt svcs ..... 942-2629  
9624 Carter Chester C & Evelyn  
[M] + .....  
+ E 97TH ST INTERSECTS .....  
ZIP CODE 64131 CAR-RT C034  
9700 HAWKWOOD EAST  
CHURCH religious orgs ..... 942-1729  
9701 Osherwood Allen C .....  
9701 Fitzpatrick Brian & Dawnna [M] .....  
9702 Osherwood Wayne F [M] + .....  
Fowler Allen C .....  
9703 Davison Dean E ..... 942-3663  
9703 Davison Nancy L ..... 942-3563  
9703 Osherwood Stephen F [M] + .....  
Townley Thelma .....  
9707 Not Verified .....  
9708 Smith Anthony W .....  
Smith Steven V .....  
9710 Not Verified ..... 943-0997  
Zugelder Chris F ..... 943-0997  
9712 Not Verified .....  
9715 Adams Sheila A [M] + ..... 942-8437  
9715 Not Verified .....  
9716 Bridges Alvin L [M] + .....  
Bridges Terri J .....  
9719 Elsmont Samuel M II .....  
9719 Hurlay Marilyn A ..... 942-9281  
9742 Not Verified .....  
+ E 97TH TER INTERSECTS .....  
+ E 96TH ST BEGINS .....  
9820 PUBLIC STORAGE genl  
wrmg ..... 941-0999  
Tompson Raymond E &  
Alma ..... 941-3498  
9831 Not Verified .....  
9843 Nolen Gloria J .....  
9844 CLEAN AIR SERVICE warm  
air hvac svcs ..... 343-6161  
DODSON ENGINEERING LAB  
natrl gas transmissn ..... 641-1000  
9844 Not Verified .....  
OVERLAND LIMOUSINE  
SERVICE lcl pass trans .....  
PRECISION AUTO ..... 941-8895  
COMPANY pump-tlug-hitch .....  
966-0022

**HOLMES ST**

9849 n Not Verified  
9849 PATRIKOS RESTAURANT  
942-3223  
+ ZIP CODE 64131 CAR-RT C020  
9900 GOMER'S gas stations  
942-6200  
98020 Winner  
9312 4518 KILLS ANONYMOUS  
SOUTH KANSAS CITY hsp1  
sp1 ex psyrc 942-9900  
Rashed Joanne W 2  
264 WASHED BROOM  
rft svcs 941-4697  
264Ingold Ira P  
264 Ingold Patricia D  
B-201-8211 Not Verified (2  
A2tes Burr James A 2  
B MAIL & MORE packing and  
crating 941-7300  
B TIPTON BANKING  
SYSTEMS professl  
equip 757-1234  
B Treat David W 2  
9912 4517 FULL VOICE schs edcl  
2400Walker B F  
2930Derossett Brent W  
PMB-2390Dr Robinson Wendolyn A  
PMB-239 Robinson Saige  
9914 PREMIERE TRAVEL travel  
agcy 941-5800  
9916 REGARDING KITCHENS  
nonresid 941-5580  
9918 B MIDWEST SKYLIGHT  
SYSTEMS rmg sdng sht ml  
941-6888  
9918 B MYERS DENNIS 943-0003  
A R J O BIOLOGICALS bl  
prj exo dngnt 942-0181  
9921 F MURPHY DENNIS 943-1188  
9928 LA MARS DONUTS retail  
bakeries 941-9595  
9928 SUBWAY SANDWICHES &  
SALAD eating 942-5442  
9930 MICHAEL'S SHOE REPAIR sh  
prj shshne prj 942-4462  
9934 CENTRAL COFFEEUR  
beauty shvs 942-0211  
9938 ANDY'S WOK eating places  
941-7878  
+ N Fall  
+ E 100TH ST BEGINS  
10037 Dalton Glen O & Josephine  
2 941-0240  
10038 Norman Guy 942-0147  
10044 Burkholder Joseph P &  
Dorothy 2 941-6690  
10045 Davis Peggy J 941-6690  
Davis Leonard 941-6690  
+ ZIP CODE 64131 CAR-RT C011  
10200 O RENICK COMPANIES  
investment advc 942-5000  
Orenick Ken M  
100 Not Verified  
10211 KANSAS PART OF AMERICA  
COUNCIL BOY SCOUTS OF  
AMERICA civic social assns  
942-9333  
10212 KANSAS CITY BOY SCOUT SHOP  
civic social assns 942-7757  
+ E 104TH ST INTERSECTS  
+ E 104TH ST INTERSECTS  
10400 220 COURTNEY FURST  
OFerte Timothy S 941-7600  
OGentile R D 941-7600  
MERCANTILE  
BANCORPORATION  
state commrc banks 508-6560  
OFates Randee L P 941-7600  
ORouse Phillip C 941-7600  
OSweeny Christopher P 942-5100  
10401 Not Verified  
210 PROVIDERS INSURANCE  
CONS ins agts/svcs 941-2330  
220 COURTHOUSE FURST  
GENTILE legal svcs 941-7600  
280 ASSOCIATED  
PURCHASING SERVICE  
INC 941-3440  
280 GRATER KANSAS CITY  
HEALTH CARE professl  
orgs 941-3800  
300 METLIFE ins agts/svcs  
941-7117  
305 SUNDANCE  
REHABILITATION CORP  
sp1 optnt cns 943-0023  
320 Elice Charles R 2 941-7600  
320 Elice Pamela S  
320 STATE SCRIPT  
PHARMACY mgmt 942-9500  
400 STEARNS CONRAD AND  
SCHMIDT eng svcs 941-7510  
10450 110 DELI PLUS eating  
places 942-3399  
120 HUMANA HEALTH CARE  
PLANS acctnt hlth ins 345-0073  
120 WATERS L P F  
UNDERWATERS  
INSURANCE ins  
agts/svcs 941-9578

**HOLMES ST**

330 HUMANANA KANSAS CITY  
hspil mdcl svcs pln 941-8900

330 HUMANANA MEDICARE  
SALES 941-4670

330 HUMANANA PRIME  
HEALTH acednt hth ins 943-1050

330 HUMANANA SUPPORT  
SERVICES genrl wrhsg 941-5595

330 Sanders Kara L  
410 AMERICAN EQUITY  
MORTGAGE INC 941-8600

501 AMERICAN IDENTITY  
mgmt snling svcs 943-5180

**+E 106TH ST ENDS**

\* ZIP CODE 64131 CAR-RT C039  
10504 MOUNT MORIAH  
CEMETARY ASSN funeral svcs  
cmrlite 942-2004

+E 106TH ST ENDS  
OSlegert J 942-2760

**+E 106TH ST ENDS**

10638 Clark Robert K & Terry 943-2456

10640 Myers Aldon J & Kristi 941-0548

10704 Traylor Belinda K 941-2010

10707 RED BRIDGE SMALL  
ENGINE ret nrsn gdn strs 942-8688

Shipman Cheryl W 942-2288

Shipman Ernest H 942-2288

**+E 107TH TER ENDS**

107150 Holt Charlotte M 941-2010

107160 Hart Terry F 941-2010

QStwell Everett W & Stella 942-2100

10727 Shipman Albertine P 942-0495

10733 Hanson Jerry L 943-1795

**+E 108TH ST INTERSECTS**

\* ZIP CODE 64131 CAR-RT C029  
10801 Cleeton John A & Susan 943-1771

108050 Not Verified (2 Hses)  
10809-10809 N Not Verified (2 Hses)  
108210 Young Patricia 942-8765

10823 Thibodeau Tony A 942-8765

Thibodeau Jane L 942-8765

10827 Not Verified  
10831 Puckett Nancy L 942-3404

10835 Cooley Helen E 942-0775

Cooley Larry E 942-0775

**+E 109TH ST INTERSECTS**

**+E 109TH TER INTERSECTS**

10050H Shepherd Sherri L  
10100 Stephen Christopher G  
10116 McDrews Peter J  
+E 109TH TER ENDS  
11040 100 STATE FARM  
INSURANCE ins 942-3288

100 Simmerson Timothy L  
100 Simmerson Shelly J  
943-7776

10500 RED BRIDGE RD  
gas stations 943-1231

**+W RED BRIDGE RD  
INTERSECTS**

11130 Jim 942-3211

11134 GUACAMOLE GRILL THE  
eating places 943-1295

Sears Robert B Jr 941-0456

Seag Shelley L 941-0456

1201 Not Verified  
1215 KANSAS CITY OF MINOR  
PARK public golf courses 942-4031

1224 KELLER GRADUATE  
SCHOOL MANAGEMENT  
elmntry sndry sch... 941-0430

12290 PIZZA HUT eating places  
942-0406

**+E MINOR DR ENDS**

11300 Y M C A civic social assns  
943-0201

114000 Gargy Mike 943-0401

QLawson Rich... 941-0461

1-201 Not Verified (3 Apts)  
202 Thurnau Stefani D 942-5271

114020 Jones Joe 942-5271

QMundkowski Gregory R  
QMurphy Sandra S  
1-2 Not Verified (2 Apts)  
101 Butler Nigel J 941-8701

102 Swisher David W 942-2861

102 Swisher John P 942-2861

114040 Mager Sandra S 941-2231

QDavis Dusty R 941-2231

1 Davis Darin L 941-2231

2-101 Not Verified (2 Apts)  
102 Nelson James T 942-4371

102 Nelson Deloris I 942-4371

201 Schmitz Daniel J 943-9491

201 Schmitz Melissa 943-9491

2020 Auckley Heather M

**HOLMES ST 2000**

ONE-DIME

**® NEW NEIGHBOR**

569

HOLMES ST

**HOLMES ST**

2070 Reid Clara A ♀ 361-8449  
224 Malay Edna M ♀ 444-9931  
225 Church Helen B ♀ 361-8449  
227 Arnitz E. E. ♀ 363-5395  
227 Not Verified  
228 Farmer John C ♀ 361-7623  
228 Farmer Robert D 361-7623  
231 O'Dressel Isabel. 333-2808  
233-234 Not Verified (2 Apts)  
239 Brenner Ethel D 361-7993  
240-241 Not Verified (2 Apts)  
244 Schibi Frank D ♀ 926-0299  
244 Schibi Fern L. 926-0299  
246 Fiore Mary J. 363-6312  
249 Not Verified (2 Apts)  
305 Dumas Doris 361-7833  
311 Rodriguez Hector G ♀ 361-7833  
311 Rodriguez Teri E 363-2717  
321-322 Not Verified (2 Apts)  
327 Tommaso Mildred L ♀ 361-6538  
330 O'Derr Bill 361-6538  
331 Coffey A R ♀ 523-2965  
332 Perez Pilar P ♀ 363-2717  
332 Perez Sylvia M. 363-2717  
333 Caldwell Jennie V ♀ 361-2370  
339 Not Verified  
340 Carter Willie M ♀ 444-6072  
342-346 Not Verified (3 Apts)  
403 Davis Mary E. 363-2953  
403 Davis Betty J. 363-2953  
406 Not Verified  
407 Ealy Otto ♀ 361-8049  
407 Ealy Emma J. 361-8049  
409 Not Verified  
421 Parton Margaret ♀ 822-8278  
424-426 Not Verified (2 Apts)  
427 Riccardi Toni L 822-8278  
427 Riccardi Ruby C 822-8278  
433 Not Verified  
437 Farmer R. E. ♀ 333-9303  
443-444 Not Verified (2 Apts)  
502 Shannon Robert L & Geraldine ♀ 363-8341  
504-511 Not Verified (2 Apts)  
521 Feltgenberger Maryellen E 363-8341  
524 O'Harris Mae P 361-1652  
525-526 Not Verified (6 Apts)  
537 Lewis Linda L 361-4342  
537 Lewis Marian D. 361-4342  
542 Koerperich Carol M ♀ 444-0159  
546 Not Verified  
602 Herrick Catherine L 361-7833  
602 Herrick Christine L 361-7833  
603 Not Verified  
605 Stodgell Martha E ♀ 361-1652  
607 Szyfman Irene ♀ 444-0609  
609 O'Farley Geraldine H 444-0609  
611 Not Verified (2 Apts)  
623 Jester Jack R ♀ 363-7845  
624 Not Verified  
626 Berry Wilma J ♀ 363-7164  
629-631 Not Verified (3 Apts)  
637 Brown Paula Jean 333-3405  
637 Brown Juanita I. 333-3405  
639-640 Not Verified (2 Apts)  
641 Flores Elida 363-4061  
642 Not Verified  
643D Sokoloff Lillian M ♀ 363-6586  
643D Sokoloff Allen 363-6586  
644 Yeddis Nathan 523-7222  
644 Yeddis Cyril L. 523-7222  
645 Kraft Judith A ♀ 333-8780  
645 Kraft Nathan H. 333-8780  
7801 O'Donley Paula 333-1680  
O'Donley Wanda S. 444-6487  
O'Brien Coles..... 333-8354  
O'Conan S..... 444-8132  
O'Conan S..... 361-4899  
O'Fahmreier John..... 363-3240  
Farmer John J..... 363-3240  
Farmer Rae E..... 363-3240  
O'Garner William J..... 333-8395  
O'Grady M V..... 444-8395  
O'Hill Mae..... 333-4899  
7801 Not Verified  
O'Johnston Joseph..... 523-1400  
O'Jones Beatrice..... 363-9206  
O'Jones Ruth..... 822-0746  
O'Lazaroff M..... 523-1680  
O'Leary Ralph H..... 444-5381  
O'Martins Jack..... 444-8953  
O'Rich J. O..... 363-4695

**HOLMES ST**

@Saeger C ..... 822-2431  
 @Schwartz Florence ..... 333-4493  
 SHALOM GERIATRIC  
 CENTER child nrsng cr ..... 333-7800  
 @Simmon Madine ..... 333-3237  
 @Smith Edmonia ..... 523-5619  
 @Solomon Max ..... 361-2407  
 @Soliz Abe ..... 523-2881  
 @Taylor N E ..... 333-9731  
 @Wilkes E S ..... 523-9036  
 @Wilson George L ..... 333-3217  
 @Wotzard Barnard ..... 333-3556  
 135 Waltemare Mary R ..... 333-0589  
 7850 BOARD OF PENSIONS ..... 363-4229  
 CHURCH RESOURCE  
 CENTER Div religious ..... 363-3058  
 @Heartsland Presbyterian  
 religious orgs ..... 361-3055  
 RAINBOW SCHOOL child day  
 care svcs ..... 523-4336  
 SOUTH BROADLAND  
 PBVTRY CHURCH  
 religious svcs ..... 523-7326  
 +E 76TH ST INTERSECTS ..... 361-1210  
 7900 Prince Floyd W ..... 361-3820  
 7903 Walker Marlene D ..... 361-3820  
 @Palmsiano John ..... 361-1210  
 +E 76TH TR INTERSECTS ..... 361-1210  
 7911 Glamorone Tony J & Maxine ..... 333-0445  
 7927 Lord Raymond V & Radhia ..... 361-1210  
 7928 Not Verified ..... 361-1210  
 7931 Hehr Milton G ..... 363-6518  
 @Smith Brian M ..... 361-1210  
 Smith Flaxine C ..... 361-1210  
 7935 Fink Steven W ..... 444-2846  
 Fink Beck J ..... 444-2846  
 7936 Abramson Natalie A ..... 361-2283  
 @Abramson Usha ..... 361-2283  
 7939D Louis Nicole D ..... 361-1210  
 7943 Smith Philip W ..... 361-1210  
 Maslin Joyce L ..... 363-1210  
 +E 80TH ST INTERSECTS ..... 361-1210  
 8004 Ervin Ward H ..... 444-2958  
 8008 Barnes Estelle I ..... 363-6342  
 8011 Patterson Joel D ..... 363-6342  
 Patterson Jina L ..... 363-6342  
 8012 Vester Robert J & Carol ..... 361-8519  
 8016 Ryberg Gabriel E ..... 361-1128  
 8017 Odvdy Robert E ..... 361-1128  
 Odvdy Eula M ..... 361-1128  
 8020 Alad Mohammed ..... 361-1128  
 8021 Tolliver Marie B ..... 361-3020  
 8023D Not Verified ..... 523-7251  
 8024 Not Verified ..... 363-3963  
 8028 Harris Earline W ..... 363-3963  
 Harris Tiffany R ..... 363-3963  
 8032 Burrell Robert J &  
 Darlene ..... 444-3135  
 8033Wahl Bruce ..... 444-3135  
 8038 Cushman Norman C ..... 361-8715  
 Vester Shawn D ..... 361-8715  
 8039Allen V ..... 361-8715  
 @Beeler Helen ..... 361-4612  
 @Bowden Lois ..... 444-8531  
 @Haug Genevieve ..... 444-8724  
 @Hayward Nelle ..... 444-1704  
 @Heying M M ..... 444-7187  
 @Hoyek Fred ..... 444-7187  
 HOLMESDALE NURSING &  
 REHAB skill nrsng cr  
 fct ..... 363-6222  
 @Lee Robert ..... 333-0276  
 @Malke Gilbert A ..... 361-8210  
 @Miller M ..... 444-9981  
 @Phillips Bertha ..... 523-7453  
 @W F M ..... 444-7245  
 @Winington James ..... 523-8448  
 8040D Padell Delroy J & Brenda ..... 523-9029  
 @Fedell Brenda ..... 523-8490  
 8041 Burrell Robert J ..... 361-1128  
 ZIP CODE 64131 CARB CRT 015  
 8107 SAINT JAMES ANGLICAN  
 CHURCH religious org ..... 331-7385  
 8120D Not Verified ..... 363-6342  
 8130 C T ACADEMY child day care  
 svcs ..... 363-9435  
 8131 COUNTRYSIDE ANIMAL  
 CLINIC vtrny svcs spec ..... 333-5050  
 @Hudgens Philip ..... 333-5050  
 8133D Doyle Diane W ..... 363-3412  
 11 Dunston Laurence W &  
 Georgette ..... 363-6949  
 201 Porter Valrie J ..... 363-6949  
 301 Porter Johann J ..... 363-6949  
 302-303 Not Verified (2 Apts)  
 8135D Duran Milwah ..... 444-3131  
 @Gargers Mark ..... 444-3131  
 304 Duran Milwah ..... 444-3131  
 101 Hawkins Lisa M ..... 444-3131  
 102-202 Not Verified (3 Apts)  
 101 Ali Abdun M ..... 363-7078  
 302D Britton James M ..... 363-7078  
 8137D Not Verified ..... 363-4511  
 @Singer K ..... 363-3676  
 101 Collier Darlene C ..... 363-3676  
 101 Collier Justin C ..... 363-3676

**HOLMES ST**

1020 Gross Guy W ▲  
201 Not Verified  
2020 Montgomery Lasa A ▲  
21 Larry R & Jene J 523-9221  
201 Ketterman Lyndon F 822-2514  
3020 Payne Mary L 822-2514  
302 Payne Glenn R  
3030 Harmon Douglas E ▲ 363-3534  
8139 2 Doreen G 363-3534  
101 Not Verified  
102 Crawford Brenda J 333-3940  
201 Not Verified  
202 Mosby Linda A 822-0988  
203 Not Verified  
101 Brackens Mary H 822-0988  
8141 101 Brackens Eddie  
102 Washington Fritz & Louise 523-9222  
201 Naperstick Gladys M 822-0988  
202 Not Verified  
203 Sidney Charles W 822-0988  
203 Sidney Richard D 363-5302  
8145 101 Ross Douglas A 363-5302  
101 Bradley Bobbie J 444-2502  
101 Bradley Bobbie J 444-2502  
102 Redwine Zachary D 444-2502  
2010 Titus Brett M 444-2138  
202 Camesi Mary L 363-5302  
8145 101 Laurence V & Marsha 363-8119  
0 William Richard D  
8147 0 Rowden B 363-6982  
101 Williams Daryl C 822-9532  
102 Lewis Thomas J 822-9532  
2020 Maxwell Julie J 333-4460  
203 Sidney Billy D 361-5562  
8149 0 Pegues L 361-5562  
101 Brown Terry L 361-9405  
201 Simpson Betty A 361-9405  
102 Rimpson Robert L & Dorothy 201 Not Verified  
203 Graves Charlotte A 822-0988  
8151 203 Graves Kelley L 361-9405  
201 Carolyn 361-9405  
0 Gregory Jim 523-7894  
Jefferson Victoria A 361-9405  
Rodriguez Regina B 361-9405  
101 Pounin Leigh A 361-9405  
301-303 Not Verified (3 Apts)  
8155 0 Danson Deon R 333-3147  
0 Danson Deon R 333-3147  
0 Titus Patricia A 301 Not Verified  
201 Pray Bonnie J 822-2056  
202 Peltzman Jonathan D 361-9405  
301 Chahil Deneen R 361-9405  
302 Not Verified  
8155 0 Allen Jennifer R 822-2056  
2020 Pusk Michael 523-4598  
+ E 82ND ST INTERSECTS  
8200 Pine William J 444-4855  
Pine Levit W  
8201 101 SCHOON MIDDLE SCHOOL  
elementary sandy sch 418-1000  
8204 Turner Brian J 444-4855  
8212 Hot Laura L 333-7394  
8220 McMahon James M 333-0414  
8228 Not Verified  
8235 0 Fred D 822-1455  
+ E 83RD ST INTERSECTS  
301 Mattic Laurie C 444-4855  
8303 Fliss Neil J 523-6093  
8305 Knobloch Lyle C 444-4855  
Knobloch Elsie R 444-4855  
8307 Golding Harry S 523-6093  
Golding Ira I 523-6093  
8310 CATHEDRAL OF FAITH  
religious org 444-7424  
JESU EDUCATION  
CENTER child day care  
svcs 822-7733  
0 Wigfall Geraldine G  
Wigfall Clint  
8319 Tisdale Clarence A 361-4935  
361-4935  
8321 0 Xu Yong N  
Xu Haomi A  
8330 0 Smith Barbara M  
Smith III & Garie 444-8489  
8334 CLASSIC CARE child day  
care svcs 444-8489  
Mason Michelle D 363-6976  
Mason Lawrence D 363-6976  
8338 Kenney Edward S 363-6976  
Kenney Marcia K 363-6976  
8341 Caput John J 363-6976  
Caput Betty R  
8342 Schmiedeler Frances J 361-4738  
361-4738  
8345 Not Verified  
8400 Pohman Cecil H & Mary 822-4014  
8401 Price Brenda K 333-5338  
333-5338  
Price Rosemarie B 333-5338

**HOLMES ST**  
8404 Spiegel

84040 Spiegel John E & Linda [B] 361-0422  
8407 Anderson Herb E & Linda [B] 361-9808  
8408 Pinkerton Thomas I [B+] 361-9808  
Pinkerton Beatrice  
8411 MCCONNALS Esting places 523-7111  
8414 Burn Ernest A [B] advt 444-7922  
TOWER SIGNS signs advt 444-7922  
spotite 444-7922  
8430 TACO gas stations 523-2416  
**+ E 85TH ST INTERSECTS**  
**\* ZIP CODE 64131 CAR-RT C017**  
8501 PIGGLY & WIGGLES grocer 007-0075  
**+RAILROAD CROSSINGS**  
8500 Achugo theme D  
8500 Achugo Dennis I  
Achugo Dennis I 822-0580  
OJapey T 333-1814  
15 Verifone 363-4077  
173 Calloway Claude Jr [B]  
173 Calloway Dexter A  
174 Not Verified 363-4077  
175 Gooz Jeff A [B]  
176 McDaniel R J [B] 523-6723  
8507 Green L J 444-8358  
177 Not Verified  
177 Carr Reginald L [B]  
179 Salant Joel A [B]  
181 Gooz Vickie L  
182 Latimore Ronda  
8509 Taylor P G 444-5024  
OKfakor Francis U... 363-0132  
OSmith S D 363-0082  
183 Not Verified  
184 Uptain David  
185 Not Verified  
8510 Taylor P G 361-2576  
8509A Verifone 363-4077  
OSmith S 361-9902  
187-189 Not Verified (2 Appts)  
190 Williams Malisa [B]  
8511 Green Peter D & Cassandra  
191 Hunsperger Mary H [B+]  
191 Hunsperger Leslie E  
193 Kirkland Not Verified (2 Appts)  
195 Kirkendolph Adrian [B]  
363-2353  
198 Elias Delores A [B]  
199 Moloney M  
8513 Johnson Lucille M 523-7381  
197-199 Not Verified (2 Appts)  
200 Ndum Frances J [B]  
200 Ndum Philip N  
201 Not Verified  
8515 Owens B 523-1495  
OSmith S 444-2128  
Thomas G..... 444-4356  
Truck H 361-4850  
203 Jones Robert L [B] 363-1905  
203 Jones Karen V [B] 363-1905  
204 Not Verified  
205 Roberts Linda J [B+] 361-6477  
205 Roberts Montelle L Sr  
208 McFall Jacquelyn S  
8517 Brown Alvin H  
209 Barnett Severina I 333-1778  
210 Steven H  
211 Ashley Lavonne [B]  
212 Fields Tiffany L  
8160 Fleming Douglass  
822-1943  
OSmith M Not Verified 444-6073  
213 Not Verified  
822-6773  
822-7965  
216 Kornfield Mike [B] 361-2297  
8521 Swanson Maureen R  
219 Moreland Kenneth 363-6748  
219 Moreland Kenneth  
220 Moreland Daniece R  
220 Woodard Kenneth N [B+]  
▲  
221 Not Verified  
222 Shaban Radwan A 822-0881  
85230 Matlberger G D.... 822-0881  
OMcMaddison Kenneth  
223 Gibson Christopher P  
224 Gibson Timothy A 333-2860  
225 Gunnelles Donna R 822-7318  
226 Todd Cynthia D  
85250 Adams Jasmin 822-7965  
228 Not Verified  
229 Langford Sharon Y 333-1321  
230 Johnson Rebecca L [B+] 363-6894  
▲  
8527 Hill Cozett  
hill Daleye S  
1600 Watson Clark G  
169 Shepherd Mann  
Penny [B]  
170 Smith Charles E &  
Sherrrie [B]  
85290 Johnson Ty 363-6748  
hill Daleye S 361-3428  
161 Offord John R  
161 Loftin Kathy E  
164 Headley Elaine S [B]  
164 Headley Elrnuth L 363-6894

HOLMES S  
125 N.

165 Not Verified  
166 Fadel Beatrice M 361-9938  
167 Fadel Betty ..... 361-9938  
85310 BARNETT Evelyn ..... 359-0652  
O Ingram Michael ..... 444-2151  
155 Bradley Walter L ..... 361-9938  
156-157 Not Verified (2 Apts)  
158 Brim Stanley E 3  
158 Brim Diana M ..... 361-9938  
159 Rucker Christopher B  
159 Rucker Anthony ..... 363-3596  
159 Rucker Stanley L ..... 363-3596  
160 Not Verified  
85330 McFarl Jackie ..... 361-8722  
O Raker Kim ..... 822-7840  
152 Not Verified  
153 McCraw Jennifer K ..... 361-7078  
154 Olay Robert D 3  
8535 COLLINS BRENDA  
MAGNETIC CONSLT mgmt  
cnslng svcs ..... 444-9336  
O Griffin D ..... 444-9498  
143-145 Not Verified (3 Apts)  
146 McGuire Angela M 3  
147 Campbell Patrick J ..... 444-9614  
148 Smith Teresa ..... 444-9614  
85370 Enechuku Sunday C ..... 444-5515  
O Greene M ..... 333-8286  
O Little William J ..... 363-8437  
149 Not Verified (2 Apts)  
85390 Haynes Eric ..... 444-8387  
O Maybuddy Terry ..... 523-7383  
O Smith Olivia ..... 363-2369  
O Tran C ..... 333-5624  
131 Not Verified  
134 O Martin Kenneth D  
O Martin Alicia K ..... 444-5491  
135-136 Not Verified (2 Apts)  
O Miller Lyndsey C ..... 333-4949  
126 O Connaughton Henry ..... 822-1395  
128 Connaughton Matthew L ..... 822-1395  
127-129 Not Verified (3 Apts)  
85430 Nguchi James ..... 333-4943  
O Nguchi James M ..... 333-4943  
118 Not Verified  
119 Mahan Paul N 2  
85450 Claiborne Harriet D ..... 822-0553  
O Menn Phillip L ..... 822-9533  
122 Not Verified  
124 Wallace Dewayne ..... 523-7632  
85470 Pase Damon A ..... 822-2725  
114 Not Verified  
115 Duer Kevin L 2+ ..... 444-2354  
116 O Griggs Patricia S 3  
117 Jones Linda A ..... 333-3107  
117 Jones Roger ..... 333-3107  
85490 Delacruz Daniel M ..... 361-8019  
109-111 Not Verified (3 Apts)  
1120 Harb Mohannad I ..... 444-4395  
1130 Charles Roxanne D ..... 444-4395  
85510 Adli Aida ..... 444-4395  
70-74 Not Verified (5 Apts)  
75 Yoshida Ali ..... 444-4395  
75 Yoshida Adil ..... 444-4395  
85530 Brown Avin ..... 361-8613  
64 Shirood Elisabeth G 2  
65 Lager Ronald E 2  
67 Not Verified  
69 Bates Tracy L 3 3 ..... 333-8269  
85550 O Skinkrod Beth ..... 333-0051  
O Zimmerman Kathy ..... 822-4057  
82 Chamberlain B A 2 ..... 444-1832  
830 Duggirala Suryamuralim M ..... 444-8997  
85 O Meyer Lola M ..... 333-8269  
85570 O Rutt Barbara ..... 822-8331  
O Rutt Barry ..... 361-8398  
O Smith Lewis A ..... 363-7333  
O Webster V A ..... 333-9475  
760 Parks Derek J ..... 331-3871  
770 Abner Clayton L Sr ..... 361-8997  
770 Yanez J ..... 361-8997  
78 Not Verified  
79 Thomason William B 2 ..... 333-3512  
79 Thomason Carole A ..... 333-3512  
80 O Milligan Andre M ..... 361-4611  
81 Not Verified  
85590 O Jones Joni ..... 361-4611  
94 Jones Joni ..... 361-4611  
950 Roath Melvin E ..... 363-2516  
96 McDaniels Alice M ..... 444-5897  
97 Not Verified  
98 Bail Timothy C & Shannon ..... 361-2181  
99 Monroe Paul D & Paulette ..... 333-9314  
85610 Barbosa Santos G ..... 361-2181  
Herron Kenneth S & Rolanda ..... 361-2181  
89-90 Not Verified (2 Apts)

**HOLMES ST      2000**

570

## HOMEOWNER

## HOLMES ST

**HOLMES ST**  
85630 **Antunes** Luciano N & Danielle  
363-0150  
104 **Meyer Amber L** [2] 43-0600  
105 **Not Verified**  
107 **Taylor Paula M** [2] 44-0451  
85650 **Prindle Bill** 363-0378  
100-103 **Not Verified** (3 Apts)  
85670 **Jones Talisha** 822-8938  
59 **Evanson James D** 363-8101  
60 **Not Verified** 523-7782  
61 **Hale Chriss E & Michael**  
[1] 523-9035  
85690 **Evans Kristina** 361-2995  
62 **Poole George L Jr** 363-5101  
63 **Evans Lane** 363-8101  
64 **Turner Yolanda** 822-8629  
55 **Not Verified**  
56 **Finney Rev Willie B** [2] 363-6709  
57 **Not Verified**  
58 **Haney Christopher E** 363-5464  
85710 **Anderson R** 43-3767  
60 **Girdline Jason A** 43-3767  
51 **Jordan Shanita M** [3] 43-3767  
52 **Winkler Lois E** [2] 43-3767  
53 **Stansberry Cathy R** 43-3767  
54 **Johnson Russell A** 43-3767  
85730 **McCormick K** 822-7606  
46 **Not Verified**  
47 **Lapsley Tanya N** [2] 523-8623  
48 **Withers Cynthia A** 523-8623  
49 **Not Verified** 822-7726  
50 **Clark Kontar K** [2] 822-7726  
51 **Clark Gloria** 822-0643  
8575 **Clark Victor L** 822-0643  
60 **Kluesner Barry** 363-8095  
61 **Lee Ming W** 822-0303  
40-41 **Not Verified** (2 Apts)  
42 **Scarlett Norbert G** 363-3451  
43 **Not Verified** (2 Apts)  
44 **Walters Jason** 363-4492  
85770 **Walters Eric C** 822-3630  
60 **Biville Michael** 363-5471  
35-36 **Not Verified** (2 Apts)  
37 **Brown Henry F** [2] 361-4714  
85790 **Not Verified** (2 Apts)  
60 **Cox Tara** 44-2678  
61 **Crawley William** 44-4991  
62 **Rand R** 44-7133  
28-32 **Not Verified** (4 Apts)  
33 **Waters James A & Sharrey D** 44-7133  
85810 **Harris C D** 523-6246  
60 **Harris W J** 523-7286  
22 **Elmarrakchi Kamal**  
23 **Gregory Eric K**  
24 **Vaughn Clarissa A** [2] 523-7591  
25 **Vaughn Marguarite A** 523-7591  
27 **Jones Regina M**  
27 **Jones Alice**  
85830 **Conaughton Stephen T** 822-8298  
60 **Jones Vickie** 333-0977  
61 **Misomall Melia** 333-7424  
16-21 **Not Verified** (4 Apts)  
85850 **Adamu Michael** 44-3218  
100 **Carlington De** 822-9655  
11 **Garba Yahya K**  
12 **Taylor Alphonso & Natherine** [2] 44-5918  
15 **Brown Jenica D** 44-5918  
85870 **Not Verified** (2 Apts)  
16 **McCormick Thomas F** 333-2526  
2 **Not Verified**  
30 **Jones Michael S** 44-4822  
3 **Jones Carrie L** 44-4822  
5 **Not Verified**  
85890 **Hard Amy** 44-4956  
60 **Jones Darrell T**  
7 **Franklin Stephen K** [1+] 363-7805  
8 **Not Verified**  
90 **Church Bobby J** 333-7777  
86030 **Not Verified** 333-2974  
103 **Not Verified**  
203 **Boyle Raymond M** [3] 333-7038  
203 **Boyle Roger D** 333-7038  
203 **Scott Jennifer D** 333-7038  
203 **Banks Phyllis** [3] 44-1757  
86050 **Taylor Monae L** 523-5112  
101 **Bryant Levi** [2] 44-4424  
102 **Murry Aaron J** [2] 44-4424  
201 **Not Verified**  
202 **Wright Lee A**  
203 **Wright Isadora**  
301 **Howard Kimberly K**  
302 **Bell Ronita G** [2] 822-9230  
302 **Bell Marvette M** 822-9230  
8607 **Lee Charlene W** 822-9230  
90 **Parker J C** 363-1477  
90 **Not Verified** 44-1757  
104-203 **Not Verified** (2 Apts)  
204 **Brooks Shelia D**  
303-304 **Not Verified** (2 Apts)

## HOLMES ST

86008 Bopp Kileen M ☐ 444-0582  
102 Dickhut Mary C ☐ 444-0582  
102 Dickhut Michelle L  
202 Not Verified  
302 Gloth Nancy C 363-2197

+E 86TH TER BEGINS  
8611 Rhoades Adam T & Heather  
☐ 444-3069  
8615 Mingee Eva L ☐ 444-3487  
8619 Mingee John L ☐ 444-3487  
8619 West Mark G ☐ 444-6998  
West Pauline D ☐ 444-6998  
8640 IVANHOE MASONIC TEMPLE  
civic social assns 361-4551

- ZIP CODE 64131 CAR-RT C018  
87000

☐Bruski E A..... 361-0725  
☐Cole D..... 361-8479  
☐Crocker Joel..... 822-7452  
☐Dean Dereck..... 363-3273  
☐Elisfrom D G..... 363-3454  
☐Garrison Carolyn S..... 361-8795  
☐Gin Wayne..... 444-1373  
☐Latimer V L..... 822-8999  
☐Martin C..... 361-3855  
☐McLaren B E..... 363-2587  
☐Nelson Earl F & Mary..... 822-7070  
☐O'Neil J E..... 363-0349  
☐Overton James..... 822-1527  
☐Park Yong S..... 363-6839  
☐Perushich George H..... 361-5676  
☐Santae G..... 523-7075  
☐Smith A O..... 363-6987  
☐Stark Patricia L..... 363-5613  
☐Webb B R..... 444-4175  
☐Webb Earl L..... 444-6498  
☐Webb Gary E..... 444-6498  
1 Not Verified  
101 Gatewood Bettie A ☐  
1050 Avila Idilia..... 361-3484  
106 Squire Hubert L ☐  
107 Delano Patricia S..... 363-7195  
107 Whatchere Patricia S..... 361-2527  
108 Not Verified  
109 Lambert Verner & Shirley  
☐+ 444-1101  
110-112 Not Verified (2 Apts)  
113 Angel Delano L ☐  
201-204 Not Verified (4 Apts)  
2050 Chang Ching W ☐  
207 Not Verified  
208 Bracken Virginia M ☐+  
210 Bentley Jaynee ☐ 523-4278  
211 Hwy Dorinda L ☐ 363-5549  
212 Ely Michael C ☐+ 444-3635  
212 ELY MICHAEL real est  
agts 444-3660  
213 Not Verified  
2130 Edmondson Ade L  
301-303 Not Verified (2 Apts)  
304 Jacoby Paul J ☐ 363-3988  
305 Myers Krista K  
305 Myers Lori  
306 Schwalm Marilyn D ☐+  
307 Schenberg Robert J ☐ 363-8754  
308 Peyton Mike D ☐ 361-0310  
308 Peyton Barbara B  
3100 McBrien John B  
311 Frazier Gerald E ☐ 363-3873  
312 Not Verified  
314 Carroll Allene ☐ 363-8173  
401 Nolan Maurice M ☐+ 363-8173  
401 Nolan Elizabeth A  
404-045 Not Verified (2 Apts)  
409-048 Andrew L ☐ 444-1916  
409 Helm Harriet E ☐ 444-1916  
410 McMillin Anabel L ☐  
410 McMillin John S 361-3451  
411 Ballowe Kathie A ☐  
412 Not Verified L ☐  
8701 CENTER ALTERNATIVE  
SCHOOL elmntry sndry sch 822-1242  
CENTER SCHOOL DISTRICT  
elmntry sndry sch 449-3300  
☐Jackson Sue E ☐  
8712 N Not Verified  
8715 CENTER SENIOR HIGH  
SCHOOL elmntry sndry sch 363-2260  
☐Sicolaro Leslie C  
+CHESTNUT CIR ENDS  
+E 87TH TER BEGINS  
88000 Blankenship Lynette J  
☐Wright John A..... 444-8491  
8808 Reed Ann ☐+ 444-8491  
Reed Virginia T..... 444-8491  
8812 Jacobs Laura J ☐+ 363-6091  
8816 Hall H..... 444-6041  
8846 Not Verified  
+E 87TH TER BEGINS  
88000 CHESTNUT CIR-RT C018  
8900 Brown Richard P ☐ 363-8772

## HOLMES ST

8901 Brown Mary E ..... 363-8772  
8911 Not Verified  
8911 Herrera Jose & Partenia [H]  
8921 Jaramila Jose ..... 333-7582  
8927 Rodriguez Leonor O. 333-5558  
8929 SEVENTH-DAY ADVENTISTS  
CHURCH religious orgs ..... 444-0280  
8940 Naylor Sandra M .....  
8944 Maxwell Antonio D [H] ..... 444-0018  
Maxwell Queen E .....  
8948 Tucker Lester L & Sandra [H]  
8958 10101Prindle William H  
+ 907H ST INTERSECTS  
9022 Jaramila V ..... 363-7682  
9007 Brown David H [H] .....  
Brown Charlotte  
9010 Kresley Kingsley-Franzi D .....  
KINGSLY-DONNA child day  
care svcs ..... 363-7982  
9012 Not Verified  
+ 907H TERH ENDS  
9022 Jaramila V ..... 363-7682  
9035 Wade Edith  
+ 91ST ST INTERSECTS  
9100 Carullo Josephine M [H] +  
9101 Carullo Josephine M .....  
9104 Hill Robert D [H] + 333-3402  
Hill Nida L ..... 333-3402  
9107-9108 Not Verified (2 Hses)  
9112 Jackson David M & Margaret  
363-2131  
9116 Not Verified  
9122 Jinkerson Ronnie L [H] +  
9126Jung Lee V ..... 444-9840  
9135 Bradley John W [H] +  
333-7633  
9137 Turner Christopher M [H] +  
+ 92ND TERH ENDS  
ZIP CODE 64131 CAR-RT C022  
9200 McCoy Dennis M [H] .....  
+ 92ND TERH ENDS  
9300 E & S EXCAVATING  
excavation work ..... 361-0011  
OSherwood Allen C  
9425 G M C TRUCKS new used  
car dir's ..... 361-8520  
9435 RISK MANAGEMENT AGENCY  
inc fire insurance ..... 362-7622  
210 INSPECTOR GEN  
GREAT PLAINS REG  
gln agreat plains mktg ..... 926-7667  
9445 Not Verified  
+ 92ND TERH ENDS  
+ 96TH ST INTERSECTS  
+ 96TH ST ENDS  
9600 Mew Betty J [H] + ..... 942-1101  
Mew Herschel H ..... 942-1101  
9607 Fergus James W & Michelle  
942-0190  
9608 Wilson L & Alma [H] ..... 333-0417  
9611 PHOENIX PROPERTY  
MANAGEMENT real est  
agts/mgrs ..... 941-8473  
9612 Not Verified  
9612 Williams W [H] + ..... 941-7718  
Rice Marjorie A ..... 941-7718  
Stolle Beverly A [H] + .....  
9616 Allen Kiefer [H] + ..... 941-0629  
Allen Joan L ..... 941-0629  
9619 Williams Bobby W & Dianna  
942-1885  
9620 Shields William W ..... 942-3885  
9623 Cannady Edward L & Rozalinda  
942-2629  
9624 Carr Chester  
[H] + Evelyn  
+ 97TH ST INTERSECTS  
+ ZIP CODE 64131 CAR-RT C034  
9700 HOLMESWOOD BAPTIST  
CHURCH religious orgs ..... 942-1729  
OSherwood Allen C  
9701 Fitzpatrick Brian & Daanna [H]  
9702 Not Verified F [H] + .....  
Powell Anita G .....  
9703 Davison Dean E [H] ..... 942-3565  
Davison Nancy L ..... 942-3563  
9707 Not Verified  
Townley Thelma  
9707 Not Verified  
9708 OSherwood Allen C .....  
Smith Steven W .....  
9710 Not Verified  
9710 Not Verified F [H] + ..... 943-0997  
Zugelder Chris F ..... 943-0997  
9712 Not Verified  
9715 Adams Sheila A [H] + ..... 942-8437  
9715 Not Verified  
9716 Bridges Alvin L [H] + .....  
Bridges Terri J .....  
9718 Elmsont Samuel M II .....  
9719 Elmsont Kristin H .....  
9719 Hurst Marilyn ..... 942-9281  
9742 Not Verified  
+ 96TH ST INTERSECTS  
+ 96TH ST BEGINS  
9820 PUBLIC STORAGE genl  
whrsng ..... 941-0999  
Tompson Raymond E &  
Alma ..... 941-3498  
9843 Not Verified  
9843 Nolen Gloria J .....  
9844 CLEAN AIR SERVICE warm  
air conditioning ..... 641-6161  
DODSON ENGINEERING LAB  
natrl gas transmissn ..... 641-1000  
9844 Not Verified  
OVERLAND LIMOUSINE  
SERVICE lcl pass trans .....  
PRESTON SERVICE ..... 941-8895  
COMPANY plumb-htg-acc  
..... 966-0022

## HOLMES ST

9947 n Not Verified  
9949 PATRIKOS RESTAURANT  
eating places 942-3223

+ ZIP CODE 64131 CAR-RT C020  
9900 GOMER'S gas stations 942-6200

9902 Wimmer Dylan V 942-6200

9912 B A PERSPECTIVES ANONYMOUS  
SOUTH Kansas City hsp1  
spt ex psyctr 942-9900

Rasheed Joanne W ② ④  
WATERSEED BOOKS comp  
retl svcs 941-4697

246 Ingold Ira P  
264 Ingold Patricia D  
B-201-B211 Not Verified (2  
Apts)  
8265 Burr James A ③ ④  
8265 Burr Horstense  
B & B & MORE packing and  
crating 941-7300

B TIPTON BANKING  
SYSTEMS professl  
equip 757-1234

B Treat David W ②  
n 237 FULL VOICE schs adnl  
svcs 941-0011

9912 b 240 Walker B F  
PMB-239Dorrest Brent W  
PMB-239Dorrest Wandolyn A

PMB-239 Robinson Salge  
PREMIERE TRAVEL travel  
agcy 941-5800

9916 REGARDING KITCHENS  
systems cng 942-5580

9916 B WEST SIKLIGHT  
NOTES rmg sdng sht ml  
941-6088

9918 B MYERS DENNIS T dentist  
941-8003

9918 a R J O BIOLOGICALS bil  
prj exe dngsl 942-0161

9922 B HART TREASEGOTTS  
LA MARS DONUTS retail  
bakeries 941-9595

9928 SUBWAY SANDWICHES &  
SALADS eating places 942-5442

9930 MICHAEL'S SHOE REPAIR sh  
rpr shshne prr 942-4462

9934 DR. STEVEN L COIFFEUR  
beauty shops 942-0211

9938 ANDY'S WOK eating places  
retl svcs 941-7878

N Fal Ind

+ E 100TH ST BEGINS

10037 Dalton Glen O & Josephine  
④ ⑤ 941-0240

10041 ① ② ③ ④ ⑤ ⑥ ⑦ ⑧ ⑨ ⑩ ⑪ ⑫ ⑬ ⑭ ⑮ ⑯ ⑰ ⑱ ⑲ ⑳ ㉑ ㉒ ㉓ ㉔ ㉕ ㉖ ㉗ ㉘ ㉙ ㉚ ㉛ ㉜ ㉝ ㉞ ㉟ ㊀ ㊁ ㊂ ㊃ ㊄ ㊅ ㊆ ㊇ ㊈ ㊉ ㊐ ㊑ ㊒ ㊓ ㊔ ㊕ ㊖ ㊗ ㊘ ㊙ ㊚ ㊛ ㊜ ㊝ ㊞ ㊟ ㊠ ㊡ ㊢ ㊣ ㊤ ㊥ ㊦ ㊧ ㊨ ㊩ ㊰ ㊱ ㊲ ㊳ ㊴ ㊵ ㊶ ㊷ ㊸ ㊹ ㊺ ㊻ ㊼ ㊽ ㊾ ㊿

10041 ① ② ③ ④ ⑤ ⑥ ⑦ ⑧ ⑨ ⑩ ⑪ ⑫ ⑬ ⑭ ⑮ ⑯ ⑰ ⑱ ⑲ ⑳ ㉑ ㉒ ㉓ ㉔ ㉕ ㉖ ㉗ ㉘ ㉙ ㉚ ㉛ ㉜ ㉝ ㉞ ㉟ ㊀ ㊁ ㊂ ㊃ ㊄ ㊅ ㊆ ㊇ ㊈ ㊉ ㊐ ㊑ ㊒ ㊓ ㊔ ㊕ ㊖ ㊗ ㊘ ㊙ ㊚ ㊛ ㊜ ㊝ ㊞ ㊟ ㊠ ㊡ ㊢ ㊣ ㊤ ㊥ ㊦ ㊧ ㊨ ㊩ ㊰ ㊱ ㊲ ㊳ ㊴ ㊵ ㊶ ㊷ ㊸ ㊹ ㊺ ㊻ ㊼ ㊽ ㊾ ㊿

Dorothy ② ③ ④ ⑤ ⑥ ⑦ ⑧ ⑨ ⑩ ⑪ ⑫ ⑬ ⑭ ⑮ ⑯ ⑰ ⑱ ⑲ ⑳ ㉑ ㉒ ㉓ ㉔ ㉕ ㉖ ㉗ ㉘ ㉙ ㉚ ㉛ ㉜ ㉝ ㉞ ㉟ ㊀ ㊁ ㊂ ㊃ ㊄ ㊅ ㊆ ㊇ ㊈ ㊉ ㊐ ㊑ ㊒ ㊓ ㊔ ㊕ ㊖ ㊗ ㊘ ㊙ ㊚ ㊛ ㊜ ㊝ ㊞ ㊟ ㊠ ㊡ ㊢ ㊣ ㊤ ㊥ ㊦ ㊧ ㊨ ㊩ ㊰ ㊱ ㊲ ㊳ ㊴ ㊵ ㊶ ㊷ ㊸ ㊹ ㊺ ㊻ ㊼ ㊽ ㊾ ㊿

10045 Davis Peggy J ① ② ③ ④ ⑤ ⑥ ⑦ ⑧ ⑨ ⑩ ⑪ ⑫ ⑬ ⑭ ⑮ ⑯ ⑰ ⑱ ⑲ ⑳ ㉑ ㉒ ㉓ ㉔ ㉕ ㉖ ㉗ ㉘ ㉙ ㉚ ㉛ ㉜ ㉝ ㉞ ㉟ ㊀ ㊁ ㊂ ㊃ ㊄ ㊅ ㊆ ㊇ ㊈ ㊉ ㊐ ㊑ ㊒ ㊓ ㊔ ㊕ ㊖ ㊗ ㊘ ㊙ ㊚ ㊛ ㊜ ㊝ ㊞ ㊟ ㊠ ㊡ ㊢ ㊣ ㊤ ㊥ ㊦ ㊧ ㊨ ㊩ ㊰ ㊱ ㊲ ㊳ ㊴ ㊵ ㊶ ㊷ ㊸ ㊹ ㊺ ㊻ ㊼ ㊽ ㊾ ㊿

Davis Leonard B ① ② ③ ④ ⑤ ⑥ ⑦ ⑧ ⑨ ⑩ ⑪ ⑫ ⑬ ⑭ ⑮ ⑯ ⑰ ⑱ ⑲ ⑳ ㉑ ㉒ ㉓ ㉔ ㉕ ㉖ ㉗ ㉘ ㉙ ㉚ ㉛ ㉜ ㉝ ㉞ ㉟ ㊀ ㊁ ㊂ ㊃ ㊄ ㊅ ㊆ ㊇ ㊈ ㊉ ㊐ ㊑ ㊒ ㊓ ㊔ ㊕ ㊖ ㊗ ㊘ ㊙ ㊚ ㊛ ㊜ ㊝ ㊞ ㊟ ㊠ ㊡ ㊢ ㊣ ㊤ ㊥ ㊦ ㊧ ㊨ ㊩ ㊰ ㊱ ㊲ ㊳ ㊴ ㊵ ㊶ ㊷ ㊸ ㊹ ㊺ ㊻ ㊼ ㊽ ㊾ ㊿

+ ZIP CODE 64131 CAR-RT C011  
10200 O RENICK COMPANIES  
investment advce 942-5000

Orenick Ken M  
100 Not Verified

1021 PART OF AMERICA  
COUNCIL BOY SCOUTS OF  
AMERICA civic social assts 942-9333

KANSAS CITY SCOUT SHOP  
civic svcs 942-7757

+ E 103RD ST INTERSECTS  
+ E 104TH ST INTERSECTS  
10401 ① ② ③ ④ ⑤ ⑥ ⑦ ⑧ ⑨ ⑩ ⑪ ⑫ ⑬ ⑭ ⑮ ⑯ ⑰ ⑱ ⑲ ⑳ ㉑ ㉒ ㉓ ㉔ ㉕ ㉖ ㉗ ㉘ ㉙ ㉚ ㉛ ㉜ ㉝ ㉞ ㉟ ㊀ ㊁ ㊂ ㊃ ㊄ ㊅ ㊆ ㊇ ㊈ ㊉ ㊐ ㊑ ㊒ ㊓ ㊔ ㊕ ㊖ ㊗ ㊘ ㊙ ㊚ ㊛ ㊜ ㊝ ㊞ ㊟ ㊠ ㊡ ㊢ ㊣ ㊤ ㊥ ㊦ ㊧ ㊨ ㊩ ㊰ ㊱ ㊲ ㊳ ㊴ ㊵ ㊶ ㊷ ㊸ ㊹ ㊺ ㊻ ㊼ ㊽ ㊾ ㊿

Officer Timothy S ① ② ③ ④ ⑤ ⑥ ⑦ ⑧ ⑨ ⑩ ⑪ ⑫ ⑬ ⑭ ⑮ ⑯ ⑰ ⑱ ⑲ ⑳ ㉑ ㉒ ㉓ ㉔ ㉕ ㉖ ㉗ ㉘ ㉙ ㉚ ㉛ ㉜ ㉝ ㉞ ㉟ ㊀ ㊁ ㊂ ㊃ ㊄ ㊅ ㊆ ㊇ ㊈ ㊉ ㊐ ㊑ ㊒ ㊓ ㊔ ㊕ ㊖ ㊗ ㊘ ㊙ ㊚ ㊛ ㊜ ㊝ ㊞ ㊟ ㊠ ㊡ ㊢ ㊣ ㊤ ㊥ ㊦ ㊧ ㊨ ㊩ ㊰ ㊱ ㊲ ㊳ ㊴ ㊵ ㊶ ㊷ ㊸ ㊹ ㊺ ㊻ ㊼ ㊽ ㊾ ㊿

Gentile R D ① ② ③ ④ ⑤ ⑥ ⑦ ⑧ ⑨ ⑩ ⑪ ⑫ ⑬ ⑭ ⑮ ⑯ ⑰ ⑱ ⑲ ⑳ ㉑ ㉒ ㉓ ㉔ ㉕ ㉖ ㉗ ㉘ ㉙ ㉚ ㉛ ㉜ ㉝ ㉞ ㉟ ㊀ ㊁ ㊂ ㊃ ㊄ ㊅ ㊆ ㊇ ㊈ ㊉ ㊐ ㊑ ㊒ ㊓ ㊔ ㊕ ㊖ ㊗ ㊘ ㊙ ㊚ ㊛ ㊜ ㊝ ㊞ ㊟ ㊠ ㊡ ㊢ ㊣ ㊤ ㊥ ㊦ ㊧ ㊨ ㊩ ㊰ ㊱ ㊲ ㊳ ㊴ ㊵ ㊶ ㊷ ㊸ ㊹ ㊺ ㊻ ㊼ ㊽ ㊾ ㊿

MERCANTILE  
BANCPORFOLIO  
state commrc banks 508-6560

Shedens Randall L ① ② ③ ④ ⑤ ⑥ ⑦ ⑧ ⑨ ⑩ ⑪ ⑫ ⑬ ⑭ ⑮ ⑯ ⑰ ⑱ ⑲ ⑳ ㉑ ㉒ ㉓ ㉔ ㉕ ㉖ ㉗ ㉘ ㉙ ㉚ ㉛ ㉜ ㉝ ㉞ ㉟ ㊀ ㊁ ㊂ ㊃ ㊄ ㊅ ㊆ ㊇ ㊈ ㊉ ㊐ ㊑ ㊒ ㊓ ㊔ ㊕ ㊖ ㊗ ㊘ ㊙ ㊚ ㊛ ㊜ ㊝ ㊞ ㊟ ㊠ ㊡ ㊢ ㊣ ㊤ ㊥ ㊦ ㊧ ㊨ ㊩ ㊰ ㊱ ㊲ ㊳ ㊴ ㊵ ㊶ ㊷ ㊸ ㊹ ㊺ ㊻ ㊼ ㊽ ㊾ ㊿

Grady Philip S ① ② ③ ④ ⑤ ⑥ ⑦ ⑧ ⑨ ⑩ ⑪ ⑫ ⑬ ⑭ ⑮ ⑯ ⑰ ⑱ ⑲ ⑳ ㉑ ㉒ ㉓ ㉔ ㉕ ㉖ ㉗ ㉘

## HOLMES S

330 HUMANIA KANSAS CITY  
hspl mlcl svcs pln ..... 941-8900

330 HUMANIA MEDICARE  
SALES ..... 941-4670

330 HUMANIA PRIME  
HEALTH acctnt hltl ins ..... 943-1050

330 HUMANUA SUPPORT  
SERVICES gent whrsq ..... 941-5595

330 Sanders Kara L ..... 941-AMERICAN EQUITY  
MORTGAGE loan  
brokers ..... 941-8600

501 AMERICAN IDENTITY  
mgmt cntslng svcs ..... 943-5180

+E 105TH ST ENDS  
• ZIP CODE 64131 CAR-RT C029  
10504 MOUNT MORIAH ..... 942-2004  
CEMETARY ASSN funeral svcs  
cmrlite ..... 942-2004

+E 106 TH TER ENDS  
+E 106TH ST ENDS  
+E 106 TH TER ENDS  
10636 Clark Robert K & Terry [D] ..... 942-2456  
10640 Myers Alden J & Kristi [D] ..... 941-0545

10704 Traylor Belinda K ..... 942-8688  
10707 RED BRIDGE SMALL  
ENGINE ret nrsq gdn strls  
Shipman Cheryl W [D] ..... 942-2288  
Shuman Ernest H ..... 942-2288

+E 107TH TER ENDS  
107150 Holt Charlotte M ..... 941-2010  
Hunt Terri F ..... 941-2010  
[K] Stillwell Everett ..... 942-2100

10727 Shipman Albertine P [D] ..... 942-0495  
10733 Hanson Steven L ..... 943-1795

+E 108TH ST INTERSECTS  
• ZIP CODE 64131 CAR-RT C029  
10801 Cleeton John A & Susan [D] ..... 943-1771

10805 [D] [D] ..... 943-1771  
10809-10809 N Not Verified (2  
Hses) ..... 943-1771

10821 Young Patricia ..... 942-8765  
10823 Thibodeau Tony A [D] ..... 942-8765  
Thibodeau Jane L ..... 942-8765

10827 Not Verified  
+E 108 TH TER ENDS  
10831 Puckett Nancy L [D] ..... 942-3404

10835 Cooley Henry E [D] ..... 942-0778  
Cooley Larry E ..... 942-0778

+E 109TH ST INTERSECTS  
+E 109TH TER INTERSECTS  
+E 109TH TER ENDS  
10905 Hunter Sherri L ..... 941-8403  
10910 Stephen Christopher G ..... 941-8403  
10916 ndGreaves Peter J ..... 941-8403

+E 110 TH TER ENDS  
11040 100 STATE FARM  
INSURANCE Ins ..... 942-3288  
300 Simmerson Timothy L ..... 941-7776  
300 Simmerson Shelly J ..... 941-7776  
300 SSTT tele comm. 941-7776

11050 RND BRIDGE MCCO gas  
stations ..... 943-1233

+W RD BRIDGE RD  
INTERSECTS  
11128 [D] Jim [D] ..... 942-3211  
11134 GUACAMOLE GRILL THE  
eating places ..... 943-1295  
Sears Robert B Jr [D] ..... 941-0455  
Sears Shelley L ..... 941-0455

11204 [D] Not Verified ..... 942-4033  
11215 KANSAS CITY OF MINOR  
PARK public golf courses ..... 942-4033

11224 KELLER GRADUATE  
SCHOOL MANAGEMENT  
elmntry sndry sch ..... 941-0433

11290 PIZZA HUT eating places ..... 942-6400

+E MINOR DR ENDS  
11300 Y M C A civic social assns ..... 942-0224  
11400 [D] [D] ..... 942-0224  
Lawson Rich ..... 943-0461  
1-201 Not Verified (3 Apts)  
202 Thurman Stefani D [D] ..... 942-5271  
11402 [D] Jones Joe ..... 942-5271  
[D] Mundkowski Gregory R ..... 943-0224  
Mundowski Sandra S ..... 943-0224  
1-1 Not Verified (2 Apts)  
201 Butler Nigel J [D] ..... 941-8701  
202 Swisher David W ..... 942-0224  
202 Swisher Ann L ..... 942-0224  
202 Daily John P ..... 942-0224  
11404 [D] [D] ..... 941-8403  
Davis Dusty L ..... 941-2223  
1 Davis Darin L ..... 941-2223  
2-101 Not Verified (2 Apts)  
202 Nelson James T ..... 942-4377  
202 Nelson Deloris I ..... 942-4377  
201 Schmitz Daniel J ..... 943-9499  
201 Schmitz Melissa S ..... 943-9499  
202 Auchky Heather M ..... 943-9499

# HOLMES RD 1990

HOMEOWNER		376	
<b>HOLMES RD-Contd</b>			
215 Vacant	66 Kenton Joseph S 333-7748	3 Vacant	9024 Evans M H @ 444-2186
216 Smith Patricia A 361-8289	67 Vacant	4 Smith Rhonda D 523-8403	9027 Fitzgibbons Rita Mrs @ 444-3877
8521 Santa Fe Village Apartments	68 Vacant	5 Vacant	E 91ST ST INTERSECTS
444-0425	69 Yarbrough Robt E 444-5709	8589 Santa Fe Village Apartments	9100 Vacant
219*Salmon L 361-6514	444-0425	444-0425	9101 Douglass Ruth J @ 523-8769
220 Claybourn Hg M 361-4890	82 Vacant	Apartments	9104 Hill Robt D @ 333-3402
221 Vacant	83 Farb Lee 444-5941	6 Walker Lanny E 444-1887	9107 Belcher Earl D @ 444-9084
222 Vacant	84 Vacant	7 Bailey	9108*Pohawatchoko Calvin C @
8523 Santa Fe Village Apartments	85 Vacant	8 Vacant	9112 Jackson Marge E Mrs @ 363-2131
444-0425	86 Vacant	9 Vacant	9116 Lacer Wilford Jr @ 333-8963
223 Vacant	87 No Return	E 86TH TER INTERSECTS (NOT	9122*Jinkerson Ron L @
224*Barnett E 361-8821	8557 Santa Fe Village Apartments	OPEN TO W)	9126*Bowers C A @ 444-8078
225 Mc Cord Oscar 333-1819	444-0425	8603 Cobblestone Hill Apartments	9135 Bradley John W @ 333-7633
226 Vacant	78 Vacant	432-1908	9137 No Return
8525 Santa Fe Village Apartments	77*Mc Grogan Lisa A 822-1609	108*Goldman Bruce 333-8820	E 92D ST INTERSECTS
444-0425	78 Locke Ralph W 361-5579	Vacant	9200 Adams Rosalind @ 363-9329
227 Vacant	79 Vacant	*Messina Deborah L 444-8125	9201 Creative World Day Care Center
228 Vacant	80 Vacant	204*Furst Jon 333-4863	Playground 444-3600
229 Vacant	81 Vacant	101 No Return	9207 Keller L R 333-9849
230 Vacant	82 Vacant	102*Fisher Dan 333-1727	E 92D TER INTERSECTS
8527 Santa Fe Village Apartments	8559 Santa Fe Village Apartments	201*Cosby Clarence D 333-3834	9300 Rosehill Gardens Inc 523-2448
444-0425	444-0425	202*Davis Mike A 822-8223	E 93D ST INTERSECTS
167 Mc Evoy Esther M 444-8304	94 Vacant	301*Allison A L 361-3643	E 93D TER INTERSECTS
168*Karty Dani S 361-8181	95 Vacant	302*Lee R S 361-9491	9425 Christopher Pontiac-Isuzu Inc
169 Vacant	96 Vacant	103 Vacant	361-8520
170 Vacant	97 Vacant	104*Brown Kim B 333-5147	9435 U S D A 926-7917
8529 Santa Fe Village Apartments	98 Vacant	203 Vacant	9445 City Of K C Fire Dept Sta No 36
444-0425	99*Gorham Jonathan 363-8140	204 Vacant	363-2835
161 Vacant	8561 Santa Fe Village Apartments	101*Sandlin P A 444-0030	
162 Vacant	444-0425	102 Vacant	E BANNISTER RD INTERSECTS
163 Vacant	88*Hollan W 363-0928	201*Davis Dorris 333-7327	E 90TH ST INTERSECTS
164 Vacant	89 Vacant	202*Tracy S 444-7856	9600 Mew Betty J Mrs @ 942-1101
165 Vacant	90 Vacant	8611 Vacant	9607 Bregg Eleanor T @
166 Vacant	91 Duncan Eugene F 361-9411	8615 Vacant	9608 Wilson J C @
8531 Santa Fe Village Apartments	92 Vacant	8619 West Pauline D Mrs @ 523-6998	9611 No Return
444-0425	93 Vacant	8640 Ivanhoe Masonic Temple 361-4551	9612 Day Steven D @ 942-8724
155 Vacant	8563 Santa Fe Village Apartments	8700 Chestnut Towers Apt 361-6313	9615 Duncan Frank M @ 942-0721
156 Coslett Chris K 363-0635	444-0425	101 Houghton V 361-8446	9616 Allen Kieffer @ 941-0629
157 Vacant	104 Vacant	102 Wilton Eleanor E 523-6279	9619 Williams Bob W 942-1885
158 Grantello Carl E 822-1797	105*Ross Douglas 363-8440	103 Vacant	9620 Shields Dorothy M @ 942-3885
159 Kirk E 523-4012	106 Vacant	104 Gallery M K 333-0736	9623 Cannady Edw L @ 942-2629
160 Vacant	107 Vacant	105 Corbett Faye T 361-8363	9624 Carter Evelyn C Mrs @
8533 Santa Fe Village Apartments	8565 Santa Fe Village Apartments	106 Nitsche Kathrynne R 333-7195	E 97TH ST INTERSECTS
444-0425	444-0425	107 Vacant	9700 Holmeswood Baptist Church 942-1729
149 Vacant	100 Keegan L Janice 822-1842	108 Benson M E 444-9253	9703 Pierson Iva H @ 942-9573
150 Vacant	101 Vacant	109 Lambert Shirley Mrs 444-1101	9707 No Return
151 Vacant	102 Vacant	110*Penfold N Mrs 444-1582	9711 Campbell Alan L @ 941-2198
152 Vacant	103 Vacant	111 Craig Orville K 333-5676	9715 Vacant
153 Vacant	104 Vacant	112 Laughlin J 361-7359	9719 Hadley Marilyn @
153 Freeman Kent 363-3779	105 Vacant	113 Angel Del 363-5496	E 98TH ST INTERSECTS
154 Vacant	231 Vacant	114 Larkin Robt 333-5187	9800 Loehr David R @ 942-4857
8536 Santa Fe Village Apartments	8567 Santa Fe Village Apartments	201*Bowers E I 361-4724	Rear Gas Service Co The (regulating
444-0425	444-0425	202 Vacant	sta)
143 Vacant	59 Vacant	203 Mattson Ellen A 361-1940	9820 Public Storage 941-0999
144 Townsend S N Jr 523-1550	60 Dohm Shirley A 333-1619	204 Schermetzler Carol	9844 Panhandle Eastern Pipe Line
145 Vacant	61 Vacant	205 Roddy A Francis 361-9963	Engineering & Research 942-3333
146*Bowens Lynn R	62 Cohen Ben D 361-5313	206 Leroy Sylvia 444-3470	9849 Patricio Mexican Foods 942-4443
147 Resac D M 523-5951	8569 Santa Fe Village Apartments	207*Dannoldson 3475	
148 Vacant	444-0425	208 Bracken Virginia M Mrs 523-4278	
8537 Santa Fe Village Apartments	55*Leclerc Bruno 361-1560	209*Linhars Thomas B 333-0624	
444-0425	56*Comer M R 333-0017	210 Vacant	E 99TH ST INTERSECTS
137 Vacant	57 Clay John A 444-2167	211*Williams Charles W 333-8742	9900 Gomers Fried Chicken restr 942-6200
138 Botwinick Betty Mrs 333-2003	58 Straus Myron J 333-2642	212*Ely Mike 444-3635	9901 American Bank 942-9050
139 Vacant	8571 Santa Fe Village Apartments	213 Vacant	9902 Gomers Liquors 942-6200
140 Vacant	444-0425	214 Schmidt Collette 822-8386	Vacant
141 Vacant	51 Schadle Kathy 361-0350	301 Dotson M W 444-7243	9906 Vacant
142 Vacant	52 Winkler Lois E	302 Vacant	9908 A S B Oil Co oil & lubricants
8539 Santa Fe Village Apartments	53 Vacant	303 Vacant	dealers 942-8232
444-0425	54 Vacant	304*Wolf Steven 361-6492	E 100TH TER INTERSECTS
131 Vacant	8573 Santa Fe Village Apartments	305 Schmitz Margt 363-1185	10037*Dalton Josephine 941-0240
132 Vacant	444-0425	306 Schwalm M D 333-8998	10041 Vacant
133 Vacant	46 Vacant	307 Long James W 363-1278	10044 No Return
134 Weiner Rosalyn S 361-7538	47 Hanson J 333-8581	308 Harland M I 444-0488	10045 No Return
135 Vacant	48 Vacant	309 Paden E M 333-4569	10200 O'Renrick K M & Assoc inv coun
136 Newlon Rebekah 361-2723	49 Vacant	310 No Return	942-5000
8541 Santa Fe Village Apartments	50 Vacant	311 Frazier Gerald E 361-0310	E 103D ST INTERSECTS
444-0425	8575 Santa Fe Village Apartments	312 Vacant	
126 Vacant	444-0425	313 Webb Earl L 444-6498	
127 Vacant	40*Taylor K A 363-5117	314 Carroll Sarah	
128 Pilkenton T J 363-5916	41 Teaford David 361-3354	401 Vacant	INTERSTATE 435 CROSSES
129 Schmalz Paul W 523-8665	42 Zwilling Charles E 361-2119	402 Vacant	E 104TH INTERSECTS
130 Wolowski Gene M 361-1176	43 Davis Victor L 333-8295	403 Jacobs S 333-3579	10401 Mark Twain Bank Building
8543 Santa Fe Village Apartments	44 Vacant	404 Vacant	221-2200
444-0425	45 Vacant	405 Kempe Ruth H 523-4569	Suites
118 Hilton K 333-1383	8577 Santa Fe Village Apartments	406 Vacant	100 Mark Twain Bank South
119 Pricer K W 444-0853	444-0425	407*Hefner S A 444-7690	941-2780
120 Vacant	34 Zygmunt Michl 333-6918	408 No Return	110 Vacant
121 Vacant	35 Brazael Bill 363-0548	409 Myerson M P 363-1072	200 Vacant
8545 Santa Fe Village Apartments	36 Huhman Ann F 444-5029	410 Vacant	210 Innovative Consumer Service
444-0425	37 Humphries Thomas W 444-5955	411 Mc Laren B E 363-2885	941-2533
122 Woody Roger C 363-6339	38 Vacant	412 Vacant	220 S C F Inc fertilizer mfrs
123 Rhoda John 333-5923	39 Benedict Wendy 333-1388	413 Vacant	942-8630
124 Vacant	8579 Santa Fe Village Apartments	414*Stevenson Jean 926-0901	230 Vacant
125 Thompson Paula 363-8064	28 Vacant	Vacant	240 Golden Rule Insurance 941-4250
8547 Santa Fe Village Apartments	29*Shearin James 361-3016	8701 Board Of Educ Center School	330 Transamerica Financial 941-3600
444-0425	30 Russell L J 361-3926	District No 58 363-6060	335 National Financial Services
114 Klein Carroll J 444-6705	31 Vacant	8715 Center Senior High School 363-2260	941-8500
115 Duer Kevin L 333-1395	32 Vacant	PORTE CIMI PAS INTERSECTS (NOT	340 State Farm Insurance 941-2218
116*Fisher Danie 361-4238	33 Vacant	OPEN TO E)	350 Wilson Chapman Advertising Inc
117 Jones Linda A 333-3107	8581 Santa Fe Village Apartments	8804 Jakob James J @ 361-8222	942-5007
8549 Santa Fe Village Apartments	22 Vacant	8808 Reed Virginia T Mrs @ 444-8491	360 National Cinema Network adv
444-0425	23 Kershbaum Jack 361-6078	8812 Jacobs L J 333-6091	agcy 941-4229
108 Vacant	24 Vacant	8816 Flink Clarence W @ 444-8041	410 Community Federal 941-8600
109 Vacant	25 Harris Winifred M Mrs 523-7286	8846 Kempner Jo Anna @ 523-7719	420 Central State Purchasing
110 Vacant	26 Vacant	E 89TH ST INTERSECTS	941-3442
111 Vacant	27 Nagle Troy A 361-6828		430 Kansas City Area Hospital
112*Young John R Jr 926-0993	8583 Santa Fe Village Apartments	E 89TH ST INTERSECTS	Association hosp consls
8550 Merchants Bank The (Branch	444-0425	8900 Brown Rick 363-8772	941-3800
Office) 363-5969	16 Vacant	8901 Chabad House church 333-7117	430 Hospital Services Group
Vacant	17 Vacant	8911 Herrera Jose S @ 523-1582	941-3229
8551 Santa Fe Village Apartments	18 Vacant	8927 Griffin Clint E Jr 361-4539	440 Rockwell International 941-4640
444-0425	19 Vacant	8929 Central Seventh-Day Adventist	460 Orino Pharmaceutical Corp
70 Vacant	20 Vacant	Church 444-0280	470 Metropolitan Life Ins Co
71 Vacant	21 Vacant		941-7117
72 Vacant	8585 Santa Fe Village Apartments	8940 No Return	300 National Cinema Network
73 Vacant	10 Vacant	8944*Hancock Wm C 361-1997	941-0484
74*Vitale T A 363-8120	11 Vacant	8945 Williams Judith @ @ 363-8588	10450 Digital Equipment Corp comp dirs
75 Vacant	12 Vacant	E 90TH ST INTERSECTS	941-3830
8553 Santa Fe Village Apartments	13 Vacant	9005 Walsh Terrence J @ 444-6517	E 105TH ST INTERSECTS
444-0425	8587 Santa Fe Village Apartments	9006 No Return	10504 Rand Betty J @ 942-5095
64 Vacant	444-0425	9007 Pierson Helen E Mrs @ 333-5296	10507 Mount Moriah Cemetery Assn
65 Chartrand C 333-1301	1 Vacant	9010 Kingsley Donna Mrs @	942-2004
	2 Vacant	9012 Eubank Steven A @ 444-5665	Mount Moriah Funeral Home
		E 90TH TER INTERSECTS	942-2004

# HOLMES RD 1990

## HOLMES RD-Contd

Mount Moriah Guardian Flower Shop 942-2004  
E 106TH INTERSECTS  
E 106TH TER INTERSECTS  
10636 Clark R Kevin @ 942-2456  
10640 Hayslett Howard B @ 942-3594

E 107TH TER INTERSECTS  
10707 Vacant  
10715 Shaklee Authorized Center Of Prods  
Of Greater K C home ctn prods  
942-8686  
\*Hutchinson Al @ 942-8686  
10727 Shipman A P @ 942-0499  
10733\*Fortney Alyson @ 942-4500  
108TH INTERSECTS  
10809 Vacant  
10821 Jones Saml J @ 942-7962  
10823 Thibodeau Tony 942-8763  
10827\*Danneburg Jamie 942-8729  
10831 Puckett Nancy L @ 942-3404  
E 108TH TER INTERSECTS  
10836 Cooley Larry E @ 942-0779  
E 108TH ST INTERSECTS  
E 108TH ST TER INTERSECTS  
E 110TH TER INTERSECTS  
11021 Southwestern Bell Telephone Co  
(addl sp)  
300 Action Employment Services Inc  
941-7070  
11040a Taylor Bill C L U Insurance  
Agency Inc 942-3288  
200 Accounts Receivable Overload  
Inc emp placement serv  
941-7002

E RED BRIDGE RD INTERSECTS  
11100 Red Bridge Sixty Six Station  
942-4445  
11118 Red Bridge IV Cinema 942-8900  
11124 Whisker Rivey's restr 942-5115  
11128 Nichols J C Real Est (Red Bridge  
Sls Ofc) 942-3211  
11130 Video Rama video sls & rentals  
941-2626  
11134 Mister D's Restaurant 941-9494  
11204 Mercantile Bank Of K C 942-2000  
11212 Payless Stores Inc gro 942-0202  
11215 Minor Park Golf Center golf course  
942-4033  
11224 De Vry Institute Of Technology sch  
941-0430  
11290 Pizza Hut 942-6400  
E MINOR DR INTERSECTS  
E 113TH ST INTERSECTS  
11300 Y M C A (Red Birdge Br)  
942-2020  
E 114TH ST INTERSECTS

E 115TH ST INTERSECTS  
11501 Carpenter John M 942-2068  
11509\*Hall L @ 942-3744  
11511 Shumate Vernon R  
E 115TH TER INTERSECTS  
11525\*Mc Gee J R 941-7552  
11601 Arveson L @ 941-4406  
11603 Probst C @ 942-0229  
11605 Vacant  
11607 Dille Pauline @ 942-3968  
11635 Vacant  
E 117TH ST INTERSECTS  
11701 Halloran John P @ 942-9226  
E 117TH ST TER INTERSECTS  
11709\*Howe David 941-0195  
11800 Saint Thomas More School 942-5581  
11822 Saint Thomas More Church  
942-2492  
Rush Patk J Rev @ 942-2492  
ZIP CODE 64145  
E SANTA FE TRAIL INTERSECTS  
12012 Accurso Walter J @ 941-4845  
12110 Timberlake Care Center 941-3006  
Harris M 941-7738  
Huffman Claude 942-0923  
Kamp Ernest 941-4218  
Mc Donald Lucille 941-4632  
12222\*Markos Connie  
MARTHA TRUMAN RD INTERSECTS  
12226 Vacant  
12231 Vacant  
12233 Klappmeyer C C Jr @ 942-9215  
E 122ND TER INTERSECTS  
12240 Rush C L 941-0647  
Hancock Charlotte L @ 942-3865  
Rear Chaisson Dorothy V Mrs 942-5481  
12250 Vacant

E 123D TER INTERSECTS  
12301 Pedigo C Allen @ 942-0562  
12303 Formella Larry @ 942-6744  
12305 Mohr Robt A @ 942-9195  
12306 Randolph Forest D @ 942-7727  
12308 Miller Melvin G @ 942-1217  
12309 Mc Cullough Don @ 942-5199  
12310 Higginbotham  
12400 Greer  
12402 Vacant  
12404 Hosterman S B 942-5133  
12410 Wilson Loyd B @  
12414 Abrams  
12418 Davis Eug A @ 942-3415  
12422 Parker Lillian G @ 942-5552  
12426 Hartman

12506 Hardenbrook Genevieve V Mrs @  
942-0987  
12516 Vacant  
12520 Hicks D F @  
12530 Vacant  
12531 Janecok Nellita 942-8816  
E 126TH ST INTERSECTS  
12600 Boles Wayne K @  
12610 Meints Wm D @  
E 127TH ST INTERSECTS  
12728 Shibley John F @ 942-8706  
12728a Simpson A Ray 942-1268  
WOODBRIDGE LA INTERSECTS  
13021 Armida's Dry Cleaning dry clns  
941-2015  
13023 Far Side Bar & Grill bar & grill  
941-8811  
13029 Forbidden City Chinese Restr  
941-9397  
13031 Ryan Cleaners dry clns 941-2742  
13033 Island Tans & Trends sun tanning-  
hair styling 941-4141  
13035 Lugis Restr restr 942-5388  
13037 R C's Cantina restr 942-2066  
BLUE RIDGE BLVD EXTN  
INTERSECTS  
BLUE RIDGE BLVD INTERSECTS  
13101 Quik Trip gro 942-9048  
13204 Soetaert Joseph @ 942-1709  
13208 Darnell Steve G @ 941-3866  
13212 Farm Steve A  
13214 Woods  
13216 Westby Jeff @ 941-0677  
13218 Linder L G 942-0814  
13220 Vacant  
13222 Chapman Joyce 942-7046  
13228 Midwest Precision Heating & Cooling  
Inc 942-9200  
South Kansas City Mini Storage  
942-9420  
Vacant  
13301 International Paper Co contr sls  
942-3277  
13324 Vacu Flo Sales & Service vacuum  
clns 942-3777  
13333 Commerce Bank Of Kansas City  
Martin Banking Center 234-2648  
E 134TH ST INTERSECTS (NOT  
OPEN TO WEST)  
13340 Carla's Corner florist 942-5100  
13352 Celebration Room The 942-5100  
13356 Blue Richard B chiro 942-5435  
13358 American Family Insurance  
941-3390  
13404 Best Exterminators exterminators  
942-8844  
13406 Vacant  
13408 Sulfer Robt J 942-0514  
13416 Town & Country Car Wash  
13433 Martin City Real Estate Inc  
942-2009  
13440 Martin City Melodrama &  
Vaudeville Co live theatre  
942-7576  
13441 Smoke Shack Of Martin City  
942-9141  
E 135TH ST INTERSECTS  
13611 South K C Amoco 942-6932  
13643a Dental Care Center 941-7788  
13643b Vacant  
13643c Vacant  
13645 Vacant  
E 137TH ST INTERSECTS  
13750 Rensch  
13817 Alpine South Apartments 942-7861  
1 Vacant  
2 Jones M K 941-2295  
3 Bishop Robt W 941-2434  
4 Byrd Tim  
5 Vacant  
6 Gregoire L E  
7 Leon  
8 Roberts  
9 Wilson  
10 Klemons  
11 Vacant  
12 Williams Bruce  
13821 Alpine South Apartments 942-7861  
1 Vacant  
2 Lyon Phil 941-4704  
3 Vacant  
4 Payne Danny 941-2739  
5 Crawford  
6 Sommers Richd  
7 Mitchell  
8 South  
9\*Mc Elwee Jas D 942-4815  
10 Vacant  
11 Vacant  
12\*Smith Brett 941-3055  
13122\*Martley J P 941-4363  
13825 Alpine South Apartments 942-1016  
1 Watson  
2 Vacant  
3\*Ross Jami J 942-0226  
4 Gibson Andre 941-7859  
\*Leon  
6 Hill Michl 941-3183  
7\*Jonas Lowell 941-4284  
8 Vacant  
9 Vacant  
E 139TH ST INTERSECTS  
14401 Vacant  
14438\*Hicks C @  
14440 Knoche H M @ 942-3784  
14520 Dickerson H M  
14522 Korte Michl D @ 941-9430  
14600 Nellor David E @ 942-9574  
E 147TH ST INTERSECTS  
14823 Van Noy David P 322-1661

268

600-A

601-A

377

15051 Van Noy Raymond C Jr @  
15055 Van Noy Raymond C III @  
331-8564  
15059 Sears Henrie F landscaper @  
331-2599  
15410\*Kost Jas @  
E KENNETH RD INTERSECTS

## HOLMES ST -FROM 700 E FRONT SOUTH

ZIP CODE 64106  
110 Vacant  
111 Vacant  
114 Vacant  
E 2D ST INTERSECTS  
KC RY CROSSES  
205 Kansas City Elevator Inc 842-1107  
E 3D ST INTERSECTS  
E 4TH ST INTERSECTS  
E 5TH ST INTERSECTS  
511\*Arnold Meri 221-2846  
511\*Schmidt James 942-7965  
534 Raccuglia Salvatore V @ 221-0562  
536 Keys Ralph @ 421-5004  
538 Valenti Anthony E @ 421-5173  
540 Valenti Salvatore @ 471-5349  
MISSOURI AV INTERSECTS

604

INDEPENDENCE AV INTERSECTS  
E 6TH ST INTERSECTS  
E 6TH STREET TRFWY INTERSECTS  
ADMIRAL BLVD INTERSECTS  
E 8TH ST INTERSECTS  
E 9TH ST INTERSECTS  
916 Travelodge Parking Lot  
920 Parking Co Of Am  
929 Dunn J E Construction Co bldg contrs  
474-8600  
1000 Brother's Downtown Conoco serv sta  
471-6229  
E 10TH ST INTERSECTS  
1005 A P C O A Parking Serv  
E 11TH ST INTERSECTS  
1100 Allright Auto Park  
1101 Gart Brothers Inc (parking lot)  
1111 Gart Brothers Inc sporting goods  
221-4278  
Vacant  
Vacant  
Vacant  
E 12TH ST INTERSECTS  
E 13TH ST INTERSECTS  
1307 Saint Mary's Episcopal Church  
842-0975  
E 14TH ST INTERSECTS  
TRUMAN RD INTERSECTS  
ZIP CODE 64108  
1506 Parking Lot  
1508 Vacant  
1512 Kay Cee Clutch Rebuilders auto repr  
842-7388  
1514 Kay Cee Clutch Rebuilders (addl  
sp)  
1522 Allen Marking Products Inc rubber  
stamps 842-0963  
1525 City Of K C Police Dept (Criminal  
Div) 234-5250  
E 16TH ST INTERSECTS  
1608 Kirk Welding Supply 221-3030  
E 17TH ST INTERSECTS  
1700 C & S Drilling & Sawing Serv  
(Whse)  
1706 C & S Drilling & Sawing Service Inc  
421-4653  
1712 Heine Machine Works Inc 471-0465  
1720 Josin-Herdman Inc upholstery sup  
474-7701  
1725 Century Floral Supply whol 474-3610

E 18TH ST INTERSECTS  
1815 Vacant  
1819 Aaple Entertainment Serv 474-5315  
KC TERM RY UNDERPASS  
2019 Regal Plastic Supply Co (Parking  
Lot)  
2023 Regal Plastic Supply Co 471-6390  
2027 Excel Linen towel & linen sup  
842-5565  
2030 Do All Mountain States Co tool mfrs  
421-5857  
2051 Adversign Inc pntrs & mfrs 842-7951  
2055 Greater K C Mnt Hlth Foundation  
221-5300  
E 22D ST INTERSECTS  
2207 Truman Med Center (Visitors  
Parking Lot)  
2220 Office Building  
Rooms  
1st Fl T M C (Sch Of Nursing)  
276-1700  
3d Fl U M K C Institute For Human  
Dev research trng & serv  
276-1779  
232 Hospital Hill Health Service Corp  
(Addl Sp)  
4th Fl Hospital Hill Health Services  
Corp doctors corp 421-6103  
2220 University Of Mo K C (Health  
Sciences Bldg) 421-5101  
2300 Eye Foundation Of K C hosp  
881-6100

E 18TH ST INTERSECTS  
1815 Vacant  
1819 Aaple Entertainment Serv 474-5315  
KC TERM RY UNDERPASS  
2019 Regal Plastic Supply Co (Parking  
Lot)  
2023 Regal Plastic Supply Co 471-6390  
2027 Excel Linen towel & linen sup  
842-5565  
2030 Do All Mountain States Co tool mfrs  
421-5857  
2051 Adversign Inc pntrs & mfrs 842-7951  
2055 Greater K C Mnt Hlth Foundation  
221-5300  
E 22D ST INTERSECTS  
2207 Truman Med Center (Visitors  
Parking Lot)  
2220 Office Building  
Rooms  
1st Fl T M C (Sch Of Nursing)  
276-1700  
3d Fl U M K C Institute For Human  
Dev research trng & serv  
276-1779  
232 Hospital Hill Health Service Corp  
(Addl Sp)  
4th Fl Hospital Hill Health Services  
Corp doctors corp 421-6103  
2220 University Of Mo K C (Health  
Sciences Bldg) 421-5101  
2300 Eye Foundation Of K C hosp  
881-6100

\* NEW NEIGHBOR

2301 Truman Medical Center West  
556-3000  
T M C Coffee Shop 556-3477  
E 24TH ST INTERSECTS  
2411 University Of Missouri At K C  
Medical School ofc of educ  
resources 276-1800  
Health Sciences Library (U Of M)  
276-1880

E 25TH INTERSECTS  
2500 Watson Henri J Law Office 474-3350  
2501 Dimond E Grey @ 421-5058  
2502 Vacant  
2504\*Watson Laura 474-3584  
2509 No Return  
2510 Vacant  
2511 No Return  
2512 Harpers restr & bar 421-5184  
2514 Rockne Apartments  
A Wagner Jon D  
B Schultz Bill 221-5815  
C Vacant  
2515 Vacant  
2516 Apartments  
1a Schultz  
1n Miller  
2a\*Wasco J  
3a\*Mossatt Wendy 472-7437  
2520 Vacant  
2520a Ms C's Of K C Caterers 221-8434  
2521 Vacant  
2523 Rediger D @  
2525 Storm F L @ 472-0320  
2526 Hoyt Building Law Office 471-1000  
2528 Acme Auto Livery Serv Inc limo  
serv 842-9200  
2529 No Return  
2531 Pittser Glenn E @ 221-4536  
2533 Vacant  
2537 Vacant  
2538 Law Office atty 474-1975  
Jamison Kevin L atty 471-2669  
2539 No Return  
2540 Horner Wm D archt 471-1969  
2543 Vacant  
2544 Fields Brown Williams & Clark atty  
at law 474-1700  
2545 Vacant  
2546 Sullivan & Williams atty 474-0400  
2547 No Return  
2549 Parkas Lauretta A  
2551 Emille Apartments  
1st Fl\*Corry Afsane  
2d Fl Hawkins Jerry A  
3d Morsey Diane  
2552 Parking Lot  
2553 Apartments  
1st Fl Phelan Sean  
2d Fl\*Morsey Diane 421-3612  
2555\*Wells Thomas 471-4563  
2561 Vacant  
E 26TH ST INTERSECTS  
2601 Pub & Grub restr 471-0407  
2603 P S Building Servs Inc janitorial  
serv 474-3128  
2603a No Return  
2603b Don's Barber Shop 221-4024  
2605 Hill Dutch Chiropractic Center  
chiropractic clinic 842-4337  
2607 Hill Dutch Chiropractic Center  
(Addl Sp) 942-4337  
2609 Wright Lynnes S 474-1512  
2615 Energy Products battery mfg  
421-3225  
Electrorep electrical batteries  
421-3225  
2621 Millin Trader & Jackson 474-7874  
2623 Dycus Linda F lwy 842-7600  
Jordan Constance M lwy 842-7600  
Christian Lewis M lwy 842-7600  
2629 Vacant  
2631 Anthony's Sandwich Shop 421-4799

110-A  
2525 Storm F L @ 472-0320  
2526 Hoyt Building Law Office 471-1000  
2528 Acme Auto Livery Serv Inc limo  
serv 842-9200  
2529 No Return  
2531 Pittser Glenn E @ 221-4536  
2533 Vacant  
2537 Vacant  
2538 Law Office atty 474-1975  
Jamison Kevin L atty 471-2669  
2539 No Return  
2540 Horner Wm D archt 471-1969  
2543 Vacant  
2544 Fields Brown Williams & Clark atty  
at law 474-1700  
2545 Vacant  
2546 Sullivan & Williams atty 474-0400  
2547 No Return  
2549 Parkas Lauretta A  
2551 Emille Apartments  
1st Fl\*Corry Afsane  
2d Fl Hawkins Jerry A  
3d Morsey Diane  
2552 Parking Lot  
2553 Apartments  
1st Fl Phelan Sean  
2d Fl\*Morsey Diane 421-3612  
2555\*Wells Thomas 471-4563  
2561 Vacant  
E 26TH ST INTERSECTS  
2601 Pub & Grub restr 471-0407  
2603 P S Building Servs Inc janitorial  
serv 474-3128  
2603a No Return  
2603b Don's Barber Shop 221-4024  
2605 Hill Dutch Chiropractic Center  
chiropractic clinic 842-4337  
2607 Hill Dutch Chiropractic Center  
(Addl Sp) 942-4337  
2609 Wright Lynnes S 474-1512  
2615 Energy Products battery mfg  
421-3225  
Electrorep electrical batteries  
421-3225  
2621 Millin Trader & Jackson 474-7874  
2623 Dycus Linda F lwy 842-7600  
Jordan Constance M lwy 842-7600  
Christian Lewis M lwy 842-7600  
2629 Vacant  
2631 Anthony's Sandwich Shop 421-4799

108  
2555\*Wells Thomas 471-4563  
2561 Vacant  
E 26TH ST INTERSECTS  
2601 Pub & Grub restr 471-0407  
2603 P S Building Servs Inc janitorial  
serv 474-3128  
2603a No Return  
2603b Don's Barber Shop 221-4024  
2605 Hill Dutch Chiropractic Center  
chiropractic clinic 842-4337  
2607 Hill Dutch Chiropractic Center  
(Addl Sp) 942-4337  
2609 Wright Lynnes S 474-1512  
2615 Energy Products battery mfg  
421-3225  
Electrorep electrical batteries  
421-3225  
2621 Millin Trader & Jackson 474-7874  
2623 Dycus Linda F lwy 842-7600  
Jordan Constance M lwy 842-7600  
Christian Lewis M lwy 842-7600  
2629 Vacant  
2631 Anthony's Sandwich Shop 421-4799

ZIP CODE 64109  
E 27TH ST INTERSECTS  
2700 Apartments  
2705 Vacant  
2708 Apartments  
1st Fl Vacant  
2d Fl Vacant  
2710 Apartments  
1st Fl Vacant  
2d Fl Vacant  
2711 Dumay David L 472-7133  
2712 Apartments  
1st Fl Vacant  
2d Fl Vacant  
2715 Vacant  
2717 Vacant  
2718 T R W Replacement Division whol  
auto parts 421-2220  
T R W Replacement Div (Whse)  
421-2220  
2719 Vacant  
2721 Vacant  
2723\*Turner Hazel 471-7690  
E 27TH TER INTERSECTS  
2730 T R W Replacement Div (Addl Sp)  
2732\*Richardson A L 842-7922  
2736 Wilson Marvel L @ 474-7324  
2740\*Dychen Carolyn  
2741 Vacant  
2742 Vacant  
2744\*Gormley John 471-2260  
2745\*Chalena Clay  
2746 Vacant  
2748 Vacant  
2749 Apartments  
3 Costales Shirley M @ 471-3246  
4 Vacant  
2751 Apartments

58

## HOLMES RD 1990

## HOMEOWNER

376

## HOLMES RD-Contd

215 Vacant	66 Kenton Joseph S 333-7748	3 Vacant	9024 Evans M H @ 444-2186
216 Smith Patricia A 361-8289	67 Vacant	4 Smith Rhonda D 523-8403	9027 Fitzgibbons Rita Mrs @ 444-3877
8521 Santa Fe Village Apartments	68 Vacant	5 Vacant	E 91ST ST INTERSECTS
444-0425	69 Yarbrough Robt E 444-5709	8589 Santa Fe Village Apartments	9100 Vacant
219*Salmon L 361-6514	444-0425	444-0425	9101 Douglass Ruth J @ 523-8769
220 Claybourn Hg M 361-4890	82 Vacant	Apartments	9104 Hill Robt D @ 333-3402
221 Vacant	83 Farb Lee 444-5941	6 Walker Lanny E 444-1887	9107 Belcher Earl D @ 444-9084
222 Vacant	84 Vacant	7 Bailey	9108*Pohawatchoko Calvin C @
8523 Santa Fe Village Apartments	85 Vacant	8 Vacant	9112 Jackson Marge E Mrs @ 363-2131
444-0425	86 Vacant	9 Vacant	9116 Lacer Wilford Jr @ 333-8963
223 Vacant	87 No Return	E 86TH TER INTERSECTS (NOT	9122*Jinkerson Ron L @
224*Barnett E 361-8821	8557 Santa Fe Village Apartments	OPEN TO W)	9126*Bowers C A @ 444-8078
225 Mc Cord Oscar 333-1819	444-0425	8603 Cobblestone Hill Apartments	9135 Bradley John W @ 333-7633
226 Vacant	78 Vacant	432-1908	9137 No Return
8525 Santa Fe Village Apartments	77*Mc Grogan Lisa A 822-1609	108*Goldman Bruce 333-8820	E 92D ST INTERSECTS
444-0425	78 Locke Ralph W 361-5579	Vacant	9200 Adams Rosalind @ 363-9329
227 Vacant	79 Vacant	*Messina Deborah L 444-8125	9201 Creative World Day Care Center
228 Vacant	80 Vacant	204*Furst Jon 333-4863	Playground 444-3600
229 Vacant	81 Vacant	101 No Return	9207 Keller L R 333-9849
230 Vacant	82 Vacant	102*Fisher Dan 333-1727	E 92D TER INTERSECTS
8527 Santa Fe Village Apartments	8559 Santa Fe Village Apartments	201*Cosby Clarence D 333-3834	9300 Rosehill Gardens Inc 523-2448
444-0425	444-0425	202*Davis Mike A 822-8223	E 93D ST INTERSECTS
167 Mc Evoy Esther M 444-8304	94 Vacant	301*Allison A L 361-3643	E 93D TER INTERSECTS
168*Karty Dani S 361-8181	95 Vacant	302*Lee R S 361-9491	9425 Christopher Pontiac-Isuzu Inc
169 Vacant	96 Vacant	103 Vacant	361-8520
170 Vacant	97 Vacant	104*Brown Kim B 333-5147	9435 U S D A 926-7917
8529 Santa Fe Village Apartments	98 Vacant	203 Vacant	9445 City Of K C Fire Dept Sta No 36
444-0425	99*Gorham Jonathan 363-8140	204 Vacant	363-2835
161 Vacant	8561 Santa Fe Village Apartments	101*Sandlin P A 444-0030	
162 Vacant	444-0425	102 Vacant	E BANNISTER RD INTERSECTS
163 Vacant	8561*Hollan W 363-0928	201*Davis Dorris 333-7327	E 90TH ST INTERSECTS
164 Vacant	89 Vacant	202*Tracy S 444-7856	9600 Mew Betty J Mrs @ 942-1101
165 Vacant	90 Vacant	8611 Vacant	9607 Bregg Eleanor T @
166 Vacant	91 Duncan Eugene F 361-9411	8615 Vacant	9608 Wilson J C @
8531 Santa Fe Village Apartments	92 Vacant	8619 West Pauline D Mrs @ 523-6998	9611 No Return
444-0425	93 Vacant	8640 Ivanhoe Masonic Temple 361-4551	9612 Day Steven D @ 942-8724
155 Vacant	8563 Santa Fe Village Apartments	8700 Chestnut Towers Apt 361-6313	9615 Duncan Frank M @ 942-0721
156 Coslett Chris K 363-0635	444-0425	101 Houghton V 361-8446	9616 Allen Kieffer @ 941-0629
157 Vacant	104 Vacant	102 Wilton Eleanor E 523-6279	9619 Williams Bob W 942-1885
158 Grantello Carl E 822-1797	105*Ross Douglas 363-8440	103 Vacant	9620 Shields Dorothy M @ 942-3885
159 Kirk E 523-4012	106 Vacant	104 Gallery M K 333-0736	9623 Cannady Edw L @ 942-2629
160 Vacant	107 Vacant	105 Corbett Faye T 361-8363	9624 Carter Evelyn C Mrs @
8533 Santa Fe Village Apartments	8565 Santa Fe Village Apartments	106 Nitsche Kathryn Mrs 333-7195	E 97TH ST INTERSECTS
444-0425	444-0425	107 Vacant	9700 Holmeswood Baptist Church 942-1729
149 Vacant	100 Keegan L Janice 822-1842	108 Benson M E 444-9253	9703 Pierson Iva H @ 942-9573
150 Vacant	101 Vacant	109 Lambert Shirley Mrs 444-1101	9707 No Return
151 Vacant	102 Vacant	110*Penfold N Mrs 444-1582	9711 Campbell Alan L @ 941-2198
152 Vacant	103 Vacant	111 Craig Orville K 333-5676	9715 Vacant
153 Vacant	104 Vacant	112 Laughlin J 361-7359	9719 Hadley Marilyn @
153 Freeman Kent 363-3779	105 Vacant	113 Angel Del 363-5496	E 98TH ST INTERSECTS
154 Vacant	8567 Santa Fe Village Apartments	114 Larkin Robt 333-5187	9800 Loehr David R @ 942-4857
8536 Santa Fe Village Apartments	444-0425	201*Bowers E I 361-4724	Rear Gas Service Co The (regulating
444-0425	59 Vacant	202 Vacant	sta)
143 Vacant	60 Dohm Shirley A 333-1619	203 Mattson Ellen A 361-1940	9820 Public Storage 941-0999
144 Townsend S N Jr 523-1550	61 Vacant	204 Schermetzler Carol	9844 Panhandle Eastern Pipe Line
145 Vacant	62 Cohen Ben D 361-5313	205 Roddy A Francis 361-9963	Engineering & Research 942-3333
146*Bowens Lynn R	8569 Santa Fe Village Apartments	206 Leroy Sylvia 444-3470	9849 Patricio Mexican Foods 942-4443
147 Resac D M 523-5951	444-0425	207*Dannoldison	
148 Vacant	55*Leclerc Bruno 361-1560	208 Bracken Virginia M Mrs 523-4278	
8537 Santa Fe Village Apartments	56*Comer M R 333-0017	209*Linhars Thomas B 333-0624	262-A
444-0425	57 Clay John A 444-2167	210 Vacant	E 99TH ST INTERSECTS
137 Vacant	58 Straus Myron J 333-2642	211*Williams Charles W 333-8742	9900 Gomers Fried Chicken restr 942-6200
138 Botwinik Betty Mrs 333-2003	8571 Santa Fe Village Apartments	212*Ely Mike 444-3635	9901 American Bank 942-9050
139 Vacant	444-0425	213 Vacant	9902 Gomers Liquors 942-6200
140 Vacant	51 Schadle Kathy 361-0350	214 Schmidt Collette 822-8386	Vacant
141 Vacant	52 Winkler Lois E	301 Dotson M W 444-7243	9906 Vacant
142 Vacant	53 Vacant	302 Vacant	9908 A S B Oil Co oil & lubricants
8539 Santa Fe Village Apartments	54 Vacant	303 Vacant	dealers 942-8232
444-0425	8573 Santa Fe Village Apartments	304*Wolf Steven 361-6492	E 100TH TER INTERSECTS
131 Vacant	444-0425	305 Schmitz Margt 363-1185	10037*Dalton Josephine 941-0240
132 Vacant	46 Vacant	306 Schwaln M D 333-8998	10041 Vacant
133 Vacant	47 Hanson J 333-8581	307 Long James W 363-1278	10044 No Return
134 Weiner Rosalyn S 361-7538	48 Vacant	308 Harland M I 444-0488	10045 No Return
135 Vacant	49 Vacant	309 Paden E M 333-4569	10200 O'Renrick K M & Assoc inv coun
136 Newlon Rebekah 361-2723	50 Vacant	310 No Return	942-5000
8541 Santa Fe Village Apartments	8575 Santa Fe Village Apartments	311 Frazier Gerald E 361-0310	E 103D ST INTERSECTS
444-0425	444-0425	312 Vacant	
126 Vacant	40*Taylor K A 363-5117	313 Webb Earl L 444-6498	
127 Vacant	41 Teaford David 361-3354	314 Carroll Sarah	270
128 Pilkenton T J 363-5916	42 Zwilling Charles E 361-2119	401 Vacant	INTERSTATE 435 CROSSES
129 Schmalz Paul W 523-8665	43 Davis Victor L 333-8295	402 Vacant	E 104TH INTERSECTS
130 Wolowski Gene M 361-1176	44 Vacant	403 Jacobs S 333-3579	10401 Mark Twain Bank Building
8543 Santa Fe Village Apartments	45 Vacant	404 Vacant	221-2200
444-0425	8577 Santa Fe Village Apartments	405 Kempe Ruth H 523-4569	Suites
118 Hilton K 333-1383	444-0425	406 Vacant	100 Mark Twain Bank South
119 Pricer K W 444-0853	34 Zygmunt Michl 333-6918	407*Hefner S A 444-7690	941-2780
120 Vacant	35 Brazael Bill 363-0548	408 No Return	110 Vacant
121 Vacant	36 Huhman Ann F 444-5029	409 Myerson M P 363-1072	200 Vacant
8545 Santa Fe Village Apartments	37 Humphries Thomas W 444-5955	410 Vacant	210 Innovative Consumer Service
444-0425	38 Vacant	411 Mc Laren B E 363-2885	941-2533
122 Woody Roger C 363-6339	39 Benedict Wendy 333-1388	412 Vacant	220 S C F Inc fertilizer mfrs
123 Rhoda John 333-5923	8579 Santa Fe Village Apartments	413 Vacant	942-8630
124 Vacant	28 Vacant	414*Stevenson Jean 926-0901	230 Vacant
125 Thompson Paula 363-8064	29*Shearin James 361-3016	Vacant	240 Golden Rule Insurance 941-4250
8547 Santa Fe Village Apartments	30 Russell L J 361-3926	8701 Board Of Educ Center School	330 Transamerica Financial 941-3600
444-0425	31 Vacant	District No 58 363-6060	335 National Financial Services
114 Klein Carroll J 444-6705	32 Vacant	8715 Center Senior High School 363-2260	941-8500
115 Duer Kevin L 333-1395	33 Vacant	ORTE CIMI PAS INTERSECTS (NOT	340 State Farm Insurance 941-2218
116*Fisher Danie 361-4238	8581 Santa Fe Village Apartments	OPEN TO E)	350 Wilson Chapman Advertising Inc
117 Jones Linda A 333-3107	22 Vacant	8804 Jakob James J @ 361-8222	942-5007
8549 Santa Fe Village Apartments	23 Kershbaum Jack 361-6078	8808 Reed Virginia T Mrs @ 444-8491	360 National Cinema Network adv
444-0425	24 Vacant	8812 Jacobs L J 333-6091	agcy 941-4229
108 Vacant	25 Harris Winifred M Mrs 523-7286	8816 Flink Clarence W @ 444-8041	410 Community Federal 941-8600
109 Vacant	26 Vacant	8846 Kempner Jo Anna @ 523-7719	420 Central State Purchasing
110 Vacant	27 Nagle Troy A 361-6828	E 89TH ST INTERSECTS	941-3442
111 Vacant	8583 Santa Fe Village Apartments		430 Kansas City Area Hospital
112*Young John R Jr 926-0993	444-0425	E 89TH ST INTERSECTS	Association hosp consls
8550 Merchants Bank The (Branch	15 Vacant	8900 Brown Rick 363-8772	941-3800
Office) 363-5969	16 Vacant	8901 Chabad House church 333-7117	430 Hospital Services Group
Vacant	17 Vacant	8911 Herrera Jose S @ 523-1582	941-3229
8551 Santa Fe Village Apartments	18 Vacant	8927 Griffin Clint E Jr 361-4539	440 Rockwell International 941-4640
444-0425	19 Vacant	8929 Central Seventh-Day Adventist	460 Orino Pharmaceutical Corp
70 Vacant	20 Vacant	Church 444-0280	470 Metropolitan Life Ins Co
71 Vacant	21 Vacant		941-7117
72 Vacant	8585 Santa Fe Village Apartments	8940 No Return	300 National Cinema Network
73 Vacant	10 Vacant	8944*Hancock Wm C 361-1997	941-0484
74*Vitale T A 363-8120	11 Vacant	8945 Williams Judith @ @ 363-8588	10450 Digital Equipment Corp comp dirs
75 Vacant	12 Vacant	E 90TH ST INTERSECTS	941-3830
8553 Santa Fe Village Apartments	13 Vacant	9005 Walsh Terrence J @ 444-6517	E 105TH ST INTERSECTS
444-0425	8587 Santa Fe Village Apartments	9006 No Return	10504 Rand Betty J @ 942-5095
64 Vacant	444-0425	9007 Pierson Helen E Mrs @ 333-5296	10507 Mount Moriah Cemetery Assn
65 Chartrand C 333-1301	1 Vacant	9010 Kingsley Donna Mrs @	942-2004
	2 Vacant	9012 Eubank Steven A @ 444-5665	Mount Moriah Funeral Home
		E 90TH TER INTERSECTS	942-2004

# HOLMES RD 1990

## HOLMES RD-Contd

Mount Moriah Guardian Flower Shop 942-2004  
E 106TH INTERSECTS  
E 106TH TER INTERSECTS  
10636 Clark R Kevin @ 942-2456  
10640 Hayslett Howard B @ 942-3594

E 107TH TER INTERSECTS  
10707 Vacant  
10715 Shaklee Authorized Center Of Prods  
Of Greater K C home ctn prods  
942-8886  
\*Hutchinson Al @ 942-8886  
10727 Shipman A P @ 942-0499  
10733\*Fortney Alyson @ 942-4500  
108TH INTERSECTS  
10809 Vacant  
10821 Jones Saml J @ 942-7962  
10823 Thibodeau Tony 942-8763  
10827\*Danneburg Jamie 942-8729  
10831 Puckett Nancy L @ 942-3404  
E 108TH TER INTERSECTS  
10836 Cooley Larry E @ 942-0779  
E 108TH ST INTERSECTS  
E 108TH ST TER INTERSECTS  
E 110TH TER INTERSECTS  
11021 Southwestern Bell Telephone Co  
(addl sp)  
300 Action Employment Services Inc  
941-7070  
11040a Taylor Bill C L U Insurance  
Agency Inc 942-3288  
200 Accounts Receivable Overload  
Inc emp placement serv  
941-7002

E RED BRIDGE RD INTERSECTS  
11100 Red Bridge Sixty Six Station  
942-4445  
11118 Red Bridge IV Cinema 942-8900  
11124 Whisker Rivey's restr 942-5115  
11128 Nichols J C Real Est (Red Bridge  
Sls Ofc) 942-3211  
11130 Video Rama video sls & rentals  
941-2626  
11134 Mister D's Restaurant 941-9494  
11204 Mercantile Bank Of K C 942-2000  
11212 Payless Stores Inc gro 942-0202  
11215 Minor Park Golf Center golf course  
942-4033  
11224 De Vry Institute Of Technology sch  
941-0430  
11290 Pizza Hut 942-6400  
E MINOR DR INTERSECTS  
E 113TH ST INTERSECTS  
11300 Y M C A (Red Birdge Br)  
942-2020  
E 114TH ST INTERSECTS

E 115TH ST INTERSECTS  
11501 Carpenter John M 942-2068  
11509\*Hall L @ 942-3744  
11511 Shumate Vernon R  
E 115TH TER INTERSECTS  
11525\*Mc Gee J R 941-7552  
11601 Arveson L @ 941-4406  
11603 Probst C @ 942-0229  
11605 Vacant  
11607 Dille Pauline @ 942-3968  
11635 Vacant  
E 117TH ST INTERSECTS  
11701 Halloran John P @ 942-9226  
E 117TH ST TER INTERSECTS  
11709\*Howe David 941-0195  
11800 Saint Thomas More School 942-5581  
11822 Saint Thomas More Church  
942-2492  
Rush Patk J Rev @ 942-2492  
ZIP CODE 64145  
11947 Klappmeyer Ralph J @ 942-3839  
E SANTA FE TRAIL INTERSECTS  
12012 Accurso Walter J @ 941-4845  
12110 Timberlake Care Center 941-3006  
Harris M 941-7738  
Huffman Claude 942-0923  
Kamp Ernest 941-4218  
Mc Donald Lucille 941-4632  
12222\*Markos Connie  
MARTHA TRUMAN RD INTERSECTS  
12226 Vacant  
12231 Vacant  
12233 Klappmeyer C C Jr @ 942-9215  
E 122ND TER INTERSECTS  
12240 Rush C L 941-0647  
Hancock Charlotte L @ 942-3865  
Rear Chaisson Dorothy V Mrs 942-5481  
12250 Vacant

E 123D TER INTERSECTS  
12301 Pedigo C Allen @ 942-0562  
12303 Formella Larry @ 942-6744  
12305 Mohr Robt A @ 942-9195  
12306 Randolph Forest D @ 942-7727  
12308 Miller Melvin G @ 942-1217  
12309 Mc Cullough Don @ 942-5199  
12310 Higginbotham  
12400 Greer  
12402 Vacant  
12404 Hosterman S B 942-5133  
12410 Wilson Loyd B @  
12414 Abrams  
12418 Davis Eug A @ 942-3415  
12422 Parker Lillian G @ 942-5652  
12426 Hartman

12506 Hardenbrook Genevieve V Mrs @  
942-0987  
12516 Vacant  
12520 Hicks D F @  
12530 Vacant  
12531 Janecok Nellita 942-8816  
E 126TH ST INTERSECTS  
12600 Boles Wayne K @  
12610 Meints Wm D @  
E 127TH ST INTERSECTS  
12728 Shibley John F @ 942-8706  
12728a Simpson A Ray 942-1268  
WOODBRIDGE LA INTERSECTS  
13021 Armida's Dry Cleaning dry clns  
941-2015  
13023 Far Side Bar & Grill bar & grill  
941-8811  
13029 Forbidden City Chinese Restr  
941-9397  
13031 Ryan Cleaners dry clns 941-2742  
13033 Island Tans & Trends sun tanning-  
hair styling 941-4141  
13035 Lugis Restr restr 942-5388  
13037 R C's Cantina restr 942-2066  
BLUE RIDGE BLVD EXTN  
INTERSECTS  
BLUE RIDGE BLVD INTERSECTS  
13101 Quik Trip gro 942-9048  
13204 Soetaert Joseph @ 942-1709  
13208 Darnell Steve G @ 941-3866  
13212 Farm Steve A  
13214 Woods  
13216 Westby Jeff @ 941-0677  
13218 Linder L G 942-0814  
13220 Vacant  
13222 Chapman Joyce 942-7046  
13228 Midwest Precision Heating & Cooling  
Inc 942-9200  
South Kansas City Mini Storage  
942-9420  
Vacant  
13301 International Paper Co contr sls  
942-3277  
13324 Vacu Flo Sales & Service vacuum  
clns 942-3777  
13333 Commerce Bank Of Kansas City  
Martin Banking Center 234-2648  
E 134TH ST INTERSECTS (NOT  
OPEN TO WEST)  
13340 Carla's Corner florist 942-5100  
13352 Celebration Room The 942-5100  
13356 Blue Richard B chiro 942-6435  
13358 American Family Insurance  
941-3390  
13404 Best Exterminators exterminators  
942-8844  
13406 Vacant  
13408 Sulfer Robt J 942-0514  
13416 Town & Country Car Wash  
13433 Martin City Real Estate Inc  
942-2009  
13440 Martin City Melodrama &  
Vaudeville Co live theatre  
942-7576  
13441 Smoke Shack Of Martin City  
942-9141  
E 135TH ST INTERSECTS  
13611 South K C Amoco 942-6932  
13643a Dental Care Center 941-7788  
13643b Vacant  
13643c Vacant  
13645 Vacant  
E 137TH ST INTERSECTS  
13750 Rensch  
13817 Alpine South Apartments 942-7861  
1 Vacant  
2\*Jones M K 941-2295  
3 Bishop Robt W 941-2434  
4 Byrd Tim  
5 Vacant  
6 Gregoire L E  
7 Leon  
8 Roberts  
9 Wilson  
10 Klemons  
11 Vacant  
12 Williams Bruce  
13821 Alpine South Apartments 942-7861  
1 Vacant  
2 Lyon Phil 941-4704  
3 Vacant  
4 Payne Danny 941-2739  
5 Crawford  
6 Sommers Richd  
7 Mitchell  
8 South  
9\*Mc Elwee Jas D 942-4815  
10 Vacant  
11 Vacant  
12\*Smith Brett 941-3055  
13122\*Martley J P 941-4363  
13825 Alpine South Apartments 942-1016  
1 Watson  
2 Vacant  
3\*Ross Jami J 942-0226  
4 Gibson Andre 941-7859  
\*Leon  
6 Hill Michl 941-3183  
7\*Jonas Lowell 941-4284  
8 Vacant  
9 Vacant  
E 139TH ST INTERSECTS  
14401 Vacant  
14438\*Hicks C @  
14440 Knoche H M @ 942-3784  
14520 Dickerson H M  
14522 Korte Michl D @ 941-9430  
14600 Nellor David E @ 942-9674  
E 147TH ST INTERSECTS  
14823 Van Noy David P 322-1661

268

600-A

601-A

377

15051 Van Noy Raymond C Jr @  
15055 Van Noy Raymond C III @  
331-8564  
15059 Sears Bernie F landscaper @  
331-2599  
15410\*Kost Jas @  
E KENNETH RD INTERSECTS

## HOLMES ST -FROM 700 E FRONT SOUTH

ZIP CODE 64106  
110 Vacant  
111 Vacant  
114 Vacant  
E 2D ST INTERSECTS  
KC RY CROSSES  
205 Kansas City Elevator Inc 842-1107  
E 3D ST INTERSECTS  
E 4TH ST INTERSECTS  
E 5TH ST INTERSECTS  
511\*Arnold Meri 221-2846  
513\*Nguyen Trang 421-5924  
515 Nguyen Son Van 472-5301  
524\*Schmidt David A 842-0062  
526\*Schmidt James 942-7965  
534 Raccuglia Salvatore V @ 221-0562  
536 Keys Ralph @ 421-5004  
538 Valenti Anthony E @ 421-5173  
540 Valenti Salvatore @ 471-5349  
MISSOURI AV INTERSECTS

604

INDEPENDENCE AV INTERSECTS  
E 6TH ST INTERSECTS  
E 6TH STREET TRFWY INTERSECTS  
ADMIRAL BLVD INTERSECTS  
E 8TH ST INTERSECTS  
E 9TH ST INTERSECTS  
916 Travelodge Parking Lot  
920 Parking Co Of Am  
929 Dunn J E Construction Co bldg contrs  
474-8600  
1000 Brother's Downtown Conoco serv sta  
471-6229  
E 10TH ST INTERSECTS  
1005 A P C O A Parking Serv  
E 11TH ST INTERSECTS  
1100 Allright Auto Park  
1101 Gart Brothers Inc (parking lot)  
1111 Gart Brothers Inc sporting goods  
221-4278  
Vacant  
Vacant  
Vacant  
E 12TH ST INTERSECTS  
E 13TH ST INTERSECTS  
1307 Saint Mary's Episcopal Church  
842-0975  
E 14TH ST INTERSECTS  
TRUMAN RD INTERSECTS  
ZIP CODE 64108  
1506 Parking Lot  
1508 Vacant  
1512 Kay Cee Clutch Rebuilders auto repr  
842-7388  
1514 Kay Cee Clutch Rebuilders (addl  
sp)  
1522 Allen Marking Products Inc rubber  
stamps 842-0963  
1525 City Of K C Police Dept (Criminal  
Div) 234-5250  
E 16TH ST INTERSECTS  
1608 Kirk Welding Supply 221-3030  
E 17TH ST INTERSECTS  
1700 C & S Drilling & Sawing Serv  
(Whse)  
1706 C & S Drilling & Sawing Service Inc  
421-4653  
1712 Heine Machine Works Inc 471-0465  
1720 Josin-Herdman Inc upholstery sup  
474-7701  
1725 Century Floral Supply whol 474-3610

E 18TH ST INTERSECTS  
1815 Vacant  
1819 Aaple Entertainment Serv 474-5315  
KC TERM RY UNDERPASS  
2019 Regal Plastic Supply Co (Parking  
Lot)  
2023 Regal Plastic Supply Co 471-6390  
2027 Excel Linen towel & linen sup  
842-6565  
2030 Do All Mountain States Co tool mfrs  
421-5857  
2051 Adversign Inc pntrs & mfrs 842-7951  
2055 Greater K C Mnt Hlth Foundation  
221-5300  
E 22D ST INTERSECTS  
2207 Truman Med Center (Visitors  
Parking Lot)  
2220 Office Building  
Rooms  
1st Fl T M C (Sch Of Nursing)  
276-1700  
3d Fl U M K C Institute For Human  
Dev research trng & serv  
276-1717  
232 Hospital Hill Health Service Corp  
(Addl Sp)  
4th Fl Hospital Hill Health Services  
Corp doctors corp 421-6103  
2220 University Of Mo K C (Health  
Sciences Bldg) 421-6101  
2300 Eye Foundation Of K C hosp  
881-6100

E 18TH ST INTERSECTS  
1815 Vacant  
1819 Aaple Entertainment Serv 474-5315  
KC TERM RY UNDERPASS  
2019 Regal Plastic Supply Co (Parking  
Lot)  
2023 Regal Plastic Supply Co 471-6390  
2027 Excel Linen towel & linen sup  
842-6565  
2030 Do All Mountain States Co tool mfrs  
421-5857  
2051 Adversign Inc pntrs & mfrs 842-7951  
2055 Greater K C Mnt Hlth Foundation  
221-5300  
E 22D ST INTERSECTS  
2207 Truman Med Center (Visitors  
Parking Lot)  
2220 Office Building  
Rooms  
1st Fl T M C (Sch Of Nursing)  
276-1700  
3d Fl U M K C Institute For Human  
Dev research trng & serv  
276-1717  
232 Hospital Hill Health Service Corp  
(Addl Sp)  
4th Fl Hospital Hill Health Services  
Corp doctors corp 421-6103  
2220 University Of Mo K C (Health  
Sciences Bldg) 421-6101  
2300 Eye Foundation Of K C hosp  
881-6100

2301 Truman Medical Center West  
556-3000  
T M C Coffee Shop 556-3477  
E 24TH ST INTERSECTS  
2411 University Of Missouri At K C  
Medical School ofc of educ  
resources 276-1800  
Health Sciences Library (U Of M)  
276-1880

E 25TH INTERSECTS  
2500 Watson Henri J Law Office 474-3350  
2501 Dimond E Grey @ 421-5058  
2502 Vacant  
2504\*Watson Laura 474-3584  
2509 No Return  
2510 Vacant  
2511 No Return  
2512 Harpers restr & bar 421-5184  
2514 Rockne Apartments  
A Wagner Jon D  
B Schultz Bill 221-5815  
C Vacant  
2515 Vacant  
2516 Apartments  
1a Schultz  
1n Miller  
2a\*Wasco J  
3a\*Mossatt Wendy 472-7437  
2520 Vacant  
2520a Ms C's Of K C Caterers 221-8434  
2521 Vacant  
2523 Rediger D @  
2525 Storm F L @ 472-0320  
2526 Hoyt Building Law Office 471-1000  
2528 Acme Auto Livery Serv Inc limo  
serv 842-9200  
2529 No Return  
2531 Pittser Glenn E @ 221-4536  
2533 Vacant  
2537 Vacant  
2538 Law Office atty 474-1975  
Jamison Kevin L atty 471-2669  
2539 No Return  
2540 Horner Wm D archt 471-1969  
2543 Vacant  
2544 Fields Brown Williams & Clark atty  
at law 474-1700  
2545 Vacant  
2546 Sullivan & Williams atty 474-0400  
2547 No Return  
2549 Parkas Lauretta A  
2551 Emille Apartments  
1st Fl\*Moray Afsane  
2d Fl Hawkins Jerry A  
3d Morsey Diane  
2552 Parking Lot  
2553 Apartments  
1st Fl Phelan Sean  
2d Fl\*Moray Diane 421-3612  
2555\*Wells Thomas 471-4563  
2561 Vacant  
E 26TH ST INTERSECTS  
2601 Pub & Grub restr 471-0407  
2603 P S Building Servs Inc janitorial  
serv 474-3128  
2603a No Return  
2603b Don's Barber Shop 221-4024  
2605 Hill Dutch Chiropractic Center  
chiropractic clinic 842-4337  
2607 Hill Dutch Chiropractic Center  
(Addl Sp) 942-4337  
2609 Wright Lynnea S 474-1512  
2615 Energy Products battery mfg  
421-3226  
Electroprep electrical batteries  
421-3226  
2621 Millin Trader & Jackson 474-7874  
2623 Dycus Linda F lwy 842-7600  
Jordan Constance M lwy 842-7600  
Christian Lewis M lwy 842-7600  
2629 Vacant  
2631 Anthony's Sandwich Shop 421-4799

110-A  
2525 Storm F L @ 472-0320  
2526 Hoyt Building Law Office 471-1000  
2528 Acme Auto Livery Serv Inc limo  
serv 842-9200  
2529 No Return  
2531 Pittser Glenn E @ 221-4536  
2533 Vacant  
2537 Vacant  
2538 Law Office atty 474-1975  
Jamison Kevin L atty 471-2669  
2539 No Return  
2540 Horner Wm D archt 471-1969  
2543 Vacant  
2544 Fields Brown Williams & Clark atty  
at law 474-1700  
2545 Vacant  
2546 Sullivan & Williams atty 474-0400  
2547 No Return  
2549 Parkas Lauretta A  
2551 Emille Apartments  
1st Fl\*Moray Afsane  
2d Fl Hawkins Jerry A  
3d Morsey Diane  
2552 Parking Lot  
2553 Apartments  
1st Fl Phelan Sean  
2d Fl\*Moray Diane 421-3612  
2555\*Wells Thomas 471-4563  
2561 Vacant  
E 26TH ST INTERSECTS  
2601 Pub & Grub restr 471-0407  
2603 P S Building Servs Inc janitorial  
serv 474-3128  
2603a No Return  
2603b Don's Barber Shop 221-4024  
2605 Hill Dutch Chiropractic Center  
chiropractic clinic 842-4337  
2607 Hill Dutch Chiropractic Center  
(Addl Sp) 942-4337  
2609 Wright Lynnea S 474-1512  
2615 Energy Products battery mfg  
421-3226  
Electroprep electrical batteries  
421-3226  
2621 Millin Trader & Jackson 474-7874  
2623 Dycus Linda F lwy 842-7600  
Jordan Constance M lwy 842-7600  
Christian Lewis M lwy 842-7600  
2629 Vacant  
2631 Anthony's Sandwich Shop 421-4799

108  
2555\*Wells Thomas 471-4563  
2561 Vacant  
E 26TH ST INTERSECTS  
2601 Pub & Grub restr 471-0407  
2603 P S Building Servs Inc janitorial  
serv 474-3128  
2603a No Return  
2603b Don's Barber Shop 221-4024  
2605 Hill Dutch Chiropractic Center  
chiropractic clinic 842-4337  
2607 Hill Dutch Chiropractic Center  
(Addl Sp) 942-4337  
2609 Wright Lynnea S 474-1512  
2615 Energy Products battery mfg  
421-3226  
Electroprep electrical batteries  
421-3226  
2621 Millin Trader & Jackson 474-7874  
2623 Dycus Linda F lwy 842-7600  
Jordan Constance M lwy 842-7600  
Christian Lewis M lwy 842-7600  
2629 Vacant  
2631 Anthony's Sandwich Shop 421-4799

ZIP CODE 64109  
E 27TH ST INTERSECTS  
2700 Apartments  
2705 Vacant  
2708 Apartments  
1st Fl Vacant  
2d Fl Vacant  
2710 Apartments  
1st Fl Vacant  
2d Fl Vacant  
2711 Dumay David L 472-7133  
2712 Apartments  
1st Fl Vacant  
2d Fl Vacant  
2715 Vacant  
2717 Vacant  
2718 T R W Replacement Division whol  
auto parts 421-2220  
T R W Replacement Div (Whse)  
421-2220  
2719 Vacant  
2721 Vacant  
2723\*Turner Hazel 471-7690  
E 27TH TER INTERSECTS  
2730 T R W Replacement Div (Addl Sp)  
2732\*Richardson A L 842-7922  
2736 Wilson Marvel L @ 474-7324  
2740\*Dychen Carolyn  
2741 Vacant  
2742 Vacant  
2744\*Gormley John 471-2260  
2745\*Chalena Clay  
2746 Vacant  
2748 Vacant  
2749 Apartments  
3 Costales Shirley M @ 471-3246  
4 Vacant  
2751 Apartments

112

110-A

110

58

## HOLMES RD 1990

## © HOMEOWNER

376

## HOLMES RD-Contd

215 Vacant  
 216 Smith Patricia A 361-8299  
 8521 Santa Fe Village Apartments  
 444-0425  
 219\*Salmon L 361-6514  
 220 Claybourn Hg M 361-4890  
 221 Vacant  
 222 Vacant  
 8523 Santa Fe Village Apartments  
 444-0425  
 223 Vacant  
 224\*Barnett E 361-8821  
 225 Mc Cord Oscar 333-1819  
 226 Vacant  
 8525 Santa Fe Village Apartments  
 444-0425  
 227 Vacant  
 228 Vacant  
 229 Vacant  
 230 Vacant  
 8527 Santa Fe Village Apartments  
 444-0425  
 167 Mc Evoy Esther M 444-8304  
 168\*Karty Dani S 361-8181  
 169 Vacant  
 170 Vacant  
 8529 Santa Fe Village Apartments  
 444-0425  
 161 Vacant  
 162 Vacant  
 163 Vacant  
 164 Vacant  
 165 Vacant  
 166 Vacant  
 8531 Santa Fe Village Apartments  
 444-0425  
 155 Vacant  
 156 Coslett Chris K 363-0635  
 157 Vacant  
 158 Grantello Carl E 822-1797  
 159 Kirk E 523-4012  
 160 Vacant  
 8533 Santa Fe Village Apartments  
 444-0425  
 149 Vacant  
 150 Vacant  
 151 Vacant  
 152 Vacant  
 153 Vacant  
 153 Freeman Kent 363-3779  
 154 Vacant  
 8536 Santa Fe Village Apartments  
 444-0425  
 143 Vacant  
 144 Townsend S N Jr 523-1550  
 145 Vacant  
 146\*Bowens Lynn R  
 147 Resac D M 523-5951  
 148 Vacant  
 8537 Santa Fe Village Apartments  
 444-0425  
 137 Vacant  
 138 Botwinick Betty Mrs 333-2003  
 139 Vacant  
 140 Vacant  
 141 Vacant  
 142 Vacant  
 8539 Santa Fe Village Apartments  
 444-0425  
 131 Vacant  
 132 Vacant  
 133 Vacant  
 134 Weiner Rosalyn S 361-7538  
 135 Vacant  
 136 Newlon Rebekah 361-2723  
 8541 Santa Fe Village Apartments  
 444-0425  
 126 Vacant  
 127 Vacant  
 128 Pilkenton T J 363-5916  
 129 Schmalz Paul W 523-8665  
 130 Wolowski Gene M 361-1176  
 8543 Santa Fe Village Apartments  
 444-0425  
 118 Hilton K 333-1383  
 119 Pricer K W 444-0853  
 120 Vacant  
 121 Vacant  
 8545 Santa Fe Village Apartments  
 444-0425  
 122 Woody Roger C 363-6339  
 123 Rhoda John 333-5923  
 124 Vacant  
 125 Thompson Paula 363-8064  
 8547 Santa Fe Village Apartments  
 444-0425  
 114 Klein Carroll J 444-6705  
 115 Duer Kevin L 333-1395  
 116\*Fisher Danie 361-4238  
 117 Jones Linda A 333-3107  
 8549 Santa Fe Village Apartments  
 444-0425  
 108 Vacant  
 109 Vacant  
 110 Vacant  
 111 Vacant  
 112\*Young John R Jr 926-0993  
 113 Vacant  
 8550 Merchants Bank The (Branch  
 Office) 363-5969  
 Vacant  
 8551 Santa Fe Village Apartments  
 444-0425  
 70 Vacant  
 71 Vacant  
 72 Vacant  
 73 Vacant  
 74\*Vitale T A 363-8120  
 75 Vacant  
 8553 Santa Fe Village Apartments  
 444-0425  
 64 Vacant  
 65 Chartrand C 333-1301

66 Kenton Joseph S 333-7748  
 67 Vacant  
 68 Vacant  
 69 Yarbrough Robt E 444-5709  
 8555 Santa Fe Village Apartments  
 444-0425  
 82 Vacant  
 83 Farb Lee 444-5941  
 84 Vacant  
 85 Vacant  
 86 Vacant  
 87 No Return  
 8557 Santa Fe Village Apartments  
 444-0425  
 78 Vacant  
 77\*Mc Grogan Lisa A 822-1609  
 78 Locke Ralph W 361-5579  
 79 Vacant  
 80 Vacant  
 81 Vacant  
 82 Vacant  
 8559 Santa Fe Village Apartments  
 444-0425  
 94 Vacant  
 95 Vacant  
 96 Vacant  
 97 Vacant  
 98 Vacant  
 99\*Gorham Jonathan 363-8140  
 8561 Santa Fe Village Apartments  
 444-0425  
 88\*Hollan W 363-0928  
 89 Vacant  
 90 Vacant  
 91 Duncan Eugene F 361-9411  
 92 Vacant  
 93 Vacant  
 8563 Santa Fe Village Apartments  
 444-0425  
 104 Vacant  
 105\*Ross Douglas 363-8440  
 106 Vacant  
 107 Vacant  
 8565 Santa Fe Village Apartments  
 444-0425  
 100 Keegan L Janice 822-1842  
 101 Vacant  
 102 Vacant  
 102 Vacant  
 103 Vacant  
 231 Vacant  
 8567 Santa Fe Village Apartments  
 444-0425  
 59 Vacant  
 60 Dohm Shirley A 333-1619  
 61 Vacant  
 62 Cohen Ben D 361-5313  
 8569 Santa Fe Village Apartments  
 444-0425  
 55\*Leclerc Bruno 361-1560  
 56\*Comer M R 333-0017  
 57 Clay John A 444-2167  
 58 Straus Myron J 333-2642  
 8571 Santa Fe Village Apartments  
 444-0425  
 51 Schadle Kathy 361-0350  
 52 Winkler Lois E  
 53 Vacant  
 54 Vacant  
 8573 Santa Fe Village Apartments  
 444-0425  
 46 Vacant  
 46 Vacant  
 47 Hanson J 333-8581  
 48 Vacant  
 49 Vacant  
 50 Vacant  
 8575 Santa Fe Village Apartments  
 444-0425  
 40\*Taylor K A 363-5117  
 41 Teaford David 361-3354  
 42 Zwilling Charles E 361-2119  
 43 Davis Victor L 333-8295  
 44 Vacant  
 45 Vacant  
 8577 Santa Fe Village Apartments  
 444-0425  
 34 Zygmunt Michl 333-6918  
 35 Brazael Bill 363-0548  
 36 Huhman Ann F 444-5029  
 37 Humphries Thomas W 444-5955  
 38 Vacant  
 39 Benedict Wendy 333-1388  
 8579 Santa Fe Village Apartments  
 28 Vacant  
 29\*Shearin James 361-3016  
 30 Russell L J 361-3926  
 31 Vacant  
 32 Vacant  
 33 Vacant  
 8581 Santa Fe Village Apartments  
 22 Vacant  
 23 Kershenbaum Jack 361-6078  
 24 Vacant  
 25 Harris Winifred M Mrs 523-7286  
 26 Vacant  
 27 Nagle Troy A 361-6828  
 8583 Santa Fe Village Apartments  
 444-0425  
 15 Vacant  
 17 Vacant  
 18 Vacant  
 19 Vacant  
 20 Vacant  
 21 Vacant  
 8585 Santa Fe Village Apartments  
 10 Vacant  
 11 Vacant  
 12 Vacant  
 13 Vacant  
 8587 Santa Fe Village Apartments  
 444-0425  
 1 Vacant  
 2 Vacant

3 Vacant  
 4 Smith Rhonda D 523-8403  
 5 Vacant  
 8589 Santa Fe Village Apartments  
 444-0425  
 Apartments  
 6 Walker Lanny E 444-1887  
 7 Bailey  
 8 Vacant  
 9 Vacant  
 E 86TH TER INTERSECTS (NOT  
 OPEN TO W)  
 8603 Cobblestone Hill Apartments  
 432-1908  
 108\*Goldman Bruce 333-8820  
 Vacant  
 \*Messina Deborah L 444-8125  
 204\*Furst Jon 333-4863  
 101 No Return  
 102\*Fisher Dan 333-1727  
 201\*Cosby Clarence D 333-3834  
 202\*Davis Mike A 822-8223  
 301\*Allison A L 361-3643  
 302\*Lee R S 361-9491  
 103 Vacant  
 104\*Brown Kim B 333-5147  
 203 Vacant  
 204 Vacant  
 101\*Sandlin P A 444-0030  
 102 Vacant  
 201\*Davis Dorris 333-7327  
 202\*Tracy S 444-7856  
 8611 Vacant  
 8615 Vacant  
 8619 West Pauline D Mrs @ 523-6998  
 8640 Ivanhoe Masonic Temple 361-4551  
 8700 Chestnut Towers Apt 361-6313  
 101 Houghton V 361-8446  
 102 Wilton Eleanor E 523-6279  
 103 Vacant  
 104 Gallery M K 333-0736  
 105 Corbett Faye T 361-8363  
 106 Nitsche Kathryn Mrs 333-7195  
 107 Vacant  
 108 Benson M E 444-9253  
 109 Lambert Shirley Mrs 444-1101  
 110\*Penfold N Mrs 444-1582  
 111 Craig Orville K 333-5676  
 112 Laughlin J 361-7359  
 113 Angel Del 363-5496  
 114 Larkin Robt 333-5187  
 201\*Bowers E I 361-4724  
 202 Vacant  
 203 Mattson Ellen A 361-1940  
 204 Schermetzler Carol  
 205 Roddy A Francis 361-9963  
 206 Leroy Sylvia 444-3470  
 207\*Dannoldson Units  
 208 Bracken Virginia M Mrs 523-4278  
 209\*Linhars Thomas B 333-0624  
 210 Vacant  
 211\*Williams Charles W 333-8742  
 212\*Bly Mike 444-3635  
 213 Vacant  
 214 Schmidt Collette 822-8386  
 301 Dotson M W 444-7243  
 302 Vacant  
 303 Vacant  
 304\*Wolf Steven 361-6492  
 305 Schmitz Margt 363-1185  
 306 Schwaln M D 333-8998  
 307 Long James W 363-1278  
 308 Harland M I 444-0488  
 309 Paden E M 333-4569  
 310 No Return  
 311 Frazier Gerald E 361-0310  
 312 Vacant  
 313 Webb Earl L 444-6498  
 314 Carroll Sarah  
 401 Vacant  
 402 Vacant  
 403 Jacobs S 333-3579  
 404 Vacant  
 405 Kempe Ruth H 523-4569  
 406 Vacant  
 407\*Hefner S A 444-7690  
 408 No Return  
 409 Myerson M P 363-1072  
 410 Vacant  
 411 Mc Laren B E 363-2885  
 412 Vacant  
 413 Vacant  
 414\*Stevenson Jean 926-0901  
 Vacant  
 8701 Board Of Educ Center School  
 District No 58 363-6060  
 8715 Center Senior High School 363-2260  
 PORTE CIMI PAS INTERSECTS (NOT  
 OPEN TO E)  
 8804 Jakobe James J @ 361-8222  
 8808 Reed Virginia T Mrs @ 444-8491  
 8812 Jacobs L J 333-6091  
 8816 Flink Clarence W @ 444-8041  
 8846 Kempenar Jo Anna @ 523-7719  
 E 89TH ST INTERSECTS  
 E 89TH ST INTERSECTS  
 8900 Brown Rick 363-8772  
 8901 Chabad House church 333-7117  
 8911 Herrera Jose S @ 523-1582  
 8927 Griffin Clint E Jr 361-4539  
 8929 Central Seventh-Day Adventist  
 Church 444-0280  
 8940 No Return  
 8944\*Hancock Wm C 361-1997  
 8948 Williams Judith @ @ 363-8588  
 E 90TH ST INTERSECTS  
 9005 Walsh Terrence J @ 444-6517  
 9006 No Return  
 9007 Pierson Helen E Mrs @ 333-5296  
 9010 Kingsley Donna Mrs @  
 9012 Eubank Steven A @ 444-5665  
 E 90TH TER INTERSECTS

9024 Evans M H @ 444-2186  
 9027 Fitzgibbons Rita Mrs @ 444-3877  
 E 91ST ST INTERSECTS  
 9100 Vacant  
 9101 Douglass Ruth J @ 523-8769  
 9104 Hill Robt D @ 333-3402  
 9107 Belcher Earl D @ 444-9084  
 9108\*Pohawatchoko Calvin C @  
 9112 Jackson Marge E Mrs @ 363-2131  
 9116 Lacer Wilford Jr @ 333-8963  
 9122\*Jinkerson Ron L @  
 9126\*Bowers C A @ 444-8078  
 9135 Bradley John W @ 333-7633  
 9137 No Return  
 E 92D ST INTERSECTS  
 9200 Adams Rosalind @ 363-9329  
 9201 Creative World Day Care Center  
 Playground 444-3690  
 9207 Keller L R 333-9849  
 E 92D TER INTERSECTS  
 9300 Rosehill Gardens Inc 523-3448  
 E 93D ST INTERSECTS  
 E 93D TER INTERSECTS  
 9425 Christopher Pontiac-Isuzu Inc  
 361-8520  
 9435 U S D A 926-7917  
 9445 City Of K C Fire Dept Sta No 36  
 363-2835  
 E BANNISTER RD INTERSECTS  
 E 95TH ST INTERSECTS  
 9600 Mew Betty J Mrs @ 942-1101  
 9607 Bregg Eleanor T @  
 9608 Wilson J C @  
 9611 No Return  
 9612 Day Steven D @ 942-8724  
 9615 Duncan Frank M @ 942-0721  
 9616 Allen Kieffer @ 941-0629  
 9619 Williams Bob W 942-1885  
 9620 Shields Dorothy M @ 942-3885  
 9623 Cannady Edw L @ 942-2629  
 9624 Carter Evelyn C Mrs @  
 E 97TH ST INTERSECTS  
 9700 Holmeswood Baptist Church 942-1729  
 9703 Pierson Iva H @ 942-9573  
 9707 No Return  
 9711 Campbell Alan L @ 941-2198  
 9715 Vacant  
 9719 Hadley Marilyn @  
 E 98TH ST INTERSECTS  
 9800 Loehr David R @ 942-4857  
 Rear Gas Service Co The (regulating  
 sta)  
 9820 Public Storage 941-0999  
 9844 Panhandle Eastern Pipe Line  
 Engineering & Research 942-3333  
 9849 Patricio Mexican Foods 942-4443  
 E 99TH ST INTERSECTS  
 9900 Gomers Fried Chicken restr 942-6200  
 9901 American Bank 942-9050  
 9902 Gomers Liquors 942-6200  
 Vacant  
 9906 Vacant  
 9908 A S B Oil Co oil & lubricants  
 dealers 942-8232  
 E 100TH TER INTERSECTS  
 10037 Dalton Josephine 941-0240  
 10041 Vacant  
 10044 No Return  
 10045 No Return  
 10200 O'Renrick K M & Assoc inv coun  
 942-5000  
 E 103D ST INTERSECTS  
 INTERSTATE 435 CROSSES  
 E 104TH INTERSECTS  
 10401 Mark Twain Bank Building  
 221-2200  
 Suites  
 100 Mark Twain Bank South  
 941-2780  
 110 Vacant  
 200 Vacant  
 210 Innovative Consumer Service  
 941-2533  
 220 S C F Inc fertilizer mfrs  
 942-8630  
 230 Vacant  
 240 Golden Rule Insurance 941-4250  
 330 Transamerica Financial 941-3600  
 335 National Financial Services  
 941-8500  
 340 State Farm Insurance 941-2218  
 350 Wilson Chapman Advertising Inc  
 942-5007  
 360 National Cinema Network adv  
 agcy 941-4229  
 410 Community Federal 941-8600  
 420 Central State Purchasing  
 941-3442  
 430 Kansas City Area Hospital  
 Association hosp consls  
 941-3800  
 430 Hospital Services Group  
 941-3229  
 440 Rockwell International 941-4640  
 460 Orino Pharmaceutical Corp  
 470 Metropolitan Life Ins Co  
 941-7117  
 300 National Cinema Network  
 941-0484  
 10450 Digital Equipment Corp comp dirs  
 941-3830  
 E 105TH ST INTERSECTS  
 10504 Rand Betty J @ 942-5095  
 10507 Mount Moriah Cemetery Assn  
 942-2004  
 Mount Moriah Funeral Home  
 942-2004

262

262-A

270

274

## HOLMES ST 1990

## HOLMES RD-Contd

Mount Moriah Guardian Flower Shop 942-2004  
E 106TH INTERSECTS  
E 106TH TER INTERSECTS  
10636 Clark R Kevin @ 942-2456  
10640 Hayslett Howard B @ 942-3594

E 107TH TER INTERSECTS  
10707 Vacant  
10715 Shaklee Authorized Center Of Prods  
Of Greater K C home ctn prods  
942-8686  
\*Hutchinson Al @ 942-8686  
10727 Shipman A P @ 942-0499  
10733\*Fortney Alyson @ 942-4500  
108TH INTERSECTS

10809 Vacant  
10821 Jones Saml J @ 942-7962  
10823 Thibodeau Tony 942-8763  
10827\*Danneburg Jamie 942-8729  
10831 Puckett Nancy L @ 942-3404  
E 108TH TER INTERSECTS  
10836 Cooley Larry E @ 942-0779  
E 108TH ST INTERSECTS  
E 108TH ST TER INTERSECTS  
E 110TH TER INTERSECTS

11021 Southwestern Bell Telephone Co  
(addl sp)  
300 Action Employment Services Inc  
941-7070  
11040a Taylor Bill C L U Insurance  
Agency Inc 942-3288  
200 Accounts Receivable Overload  
inc emp placement serv  
941-7002  
11049 Vacant  
11060 Don's Amoco Car Wash 942-2092  
RED BRIDGE RD INTERSECTS

E RED BRIDGE RD INTERSECTS  
11100 Red Bridge Sixty Six Station  
942-4445  
11118 Red Bridge IV Cinema 942-8900  
11124 Whisker Rivey's restr 942-5115  
11128 Nichols J C Real Est (Red Bridge  
Sls Ofc) 942-3211  
11130 Video Rama video sls & rentals  
941-2626  
11134 Mister D's Restaurant 941-9494  
11204 Mercantile Bank Of K C 942-2000  
11212 Payless Stores Inc gro 942-0202  
11215 Minor Park Golf Center golf course  
942-4033  
11224 De Vry Institute Of Technology sch  
941-0430  
11290 Pizza Hut 942-6400  
E MINOR DR INTERSECTS  
E 113TH ST INTERSECTS  
11300 Y M C A (Red Birdge Br)  
942-2020  
E 114TH ST INTERSECTS

E 115TH ST INTERSECTS  
11501 Carpenter John M 942-2068  
11509\*Hall L @ 942-3744  
11511 Shumate Vernon R  
E 115TH TER INTERSECTS  
11525\*Mc Gee J R 941-7552  
11601 Arveson L @ 941-4406  
11603 Probst C @ 942-0229  
11605 Vacant  
11607 Dille Pauline @ 942-3968  
11635 Vacant  
E 117TH ST INTERSECTS  
11701 Halloran John P @ 942-9226  
E 117TH ST TER INTERSECTS  
11709\*Howe David 941-0196  
11800 Saint Thomas More School 942-5581  
11822 Saint Thomas More Church  
942-2492  
Rush Patk J Rev @ 942-2492  
ZIP CODE 64145  
11947 Klappmeyer Ralph J @ 942-3839  
E SANTA FE TRAIL INTERSECTS  
12012 Accurso Walter J @ 941-4845  
12110 Timberlake Care Center 941-3006  
Harris M 941-7738  
Huffman Claude 942-0923  
Kamp Ernest 941-4218  
Mc Donald Lucille 941-4632  
12222\*Markos Connie  
MARTHA TRUMAN RD INTERSECTS  
12226 Vacant  
12231 Vacant  
12233 Klappmeyer C C Jr @ 942-9215  
E 122ND TER INTERSECTS  
12240 Rush C L 941-0647  
Hancock Charlotte L @ 942-3865  
Rear Chaisson Dorothy V Mrs 942-5481  
12250 Vacant

E 123D TER INTERSECTS  
12301 Pedigo C Allen @ 942-0562  
12303 Formella Larry @ 942-6744  
12306 Mohr Robt A @ 942-9195  
12308 Randolph Forest D @ 942-7727  
12308 Miller Melvin G @ 942-1217  
12309 Mc Cullough Don @ 942-5199  
12310 Higginbotham  
12400 Greer  
12402 Vacant  
12404 Hosterman S B 942-5133  
12410 Wilson Loyd B @  
12414 Abrams  
12418 Davis Eug A @ 942-3415  
12422 Parker Lillian G @ 942-5652  
12426 Hartman

12506 Hardenbrook Genevieve V Mrs @  
942-0987  
12516 Vacant  
12520 Hicks D F @  
12530 Vacant  
12531 Janeczek Nellita 942-8816  
E 126TH ST INTERSECTS  
12600 Boles Wayne K @  
12610 Meints Wm D @

270-A  
E 127TH ST INTERSECTS  
12728 Shibley John F @ 942-8706  
12728a Simpson A Ray 942-1268  
WOODBRIDGE LA INTERSECTS  
13021 Armida's Dry Cleaning dry clns  
941-2015  
13023 Far Side Bar & Grill bar & grill  
941-8811  
13029 Forbidden City Chinese Restr  
941-9397  
13031 Ryan Cleaners dry clns 941-2742  
13033 Island Tans & Trends sun tanning-  
hair styling 941-4141  
13035 Lugis Restr restr 942-5388  
13037 R C's Cantina restr 942-2066  
BLUE RIDGE BLVD EXTN  
INTERSECTS

BLUE RIDGE BLVD INTERSECTS  
13101 Quik Trip gro 942-9048  
13204 Soetaert Joseph @ 942-1709  
13208 Darnell Steve G @ 941-3866  
13212 Farm Steve A  
13214 Woods  
13216 Westby Jeff @ 941-0677  
13218 Linder L G 942-0814  
13220 Vacant  
13222 Chapman Joyce 942-7046  
13228 Midwest Precision Heating & Cooling  
Inc 942-2900  
South Kansas City Mini Storage  
942-9420  
Vacant

268  
13301 International Paper Co contr sls  
942-3277  
13324 Vacu Flo Sales & Service vacuum  
clns 942-3777  
13333 Commerce Bank Of Kansas City  
Martin Banking Center 234-2648  
E 134TH ST INTERSECTS (NOT  
OPEN TO WEST)  
13340 Carla's Corner florist 942-5100  
13352 Celebration Room The 942-5100  
13356 Blue Richard B chiro 942-6436  
13358 American Family Insurance  
941-3390  
13404 Best Exterminators exterminators  
942-8844  
13406 Vacant

13408 Sulfer Robt J 942-0514  
13416 Town & Country Car Wash  
13433 Martin City Real Estate Inc  
942-2009  
13440 Martin City Melodrama &  
Vaudeville Co live theatre  
942-7576  
13441 Smoke Shack Of Martin City  
942-9141  
E 135TH ST INTERSECTS  
13611 South K C Amoco 942-6932  
13643a Dental Care Center 941-7788  
13643b Vacant  
13643c Vacant  
13645 Vacant  
E 137TH ST INTERSECTS  
13750 Rensch  
13817 Alpine South Apartments 942-7861

600-A  
1 Vacant  
2 Jones M K 941-2295  
3 Bishop Robt W 941-2434  
4 Byrd Tim  
5 Vacant  
6 Gregoire L E  
7 Leon  
8 Roberts  
9 Wilson  
10 Klemons  
11 Vacant  
12 Williams Bruce  
13821 Alpine South Apartments 942-7861  
1 Vacant  
2 Lyon Phil 941-4704  
3 Vacant  
4 Payne Danny 941-2739  
5 Crawford  
6 Sommers Richd  
7 Mitchell  
8 South  
9\*Mc Elwee Jas D 942-4815  
10 Vacant  
11 Vacant  
12\*Smith Brett 941-3055  
13122\*Martley J P 941-4363  
13825 Alpine South Apartments 942-1016  
1 Watson  
2 Vacant  
3\*Ross Jami J 942-0226  
4 Gibson Andre 941-7859  
\*Leon  
6 Hill Michl 941-3183  
7\*Jonas Lowell 941-4284  
8 Vacant  
9 Vacant

E 139TH ST INTERSECTS  
14401 Vacant  
14438\*Hicks C @  
14440 Knoche H M @ 942-3784  
14520 Dickerson H M  
14522 Korte Michl D @ 941-9430  
14600 Nellor David E @ 942-9674  
E 147TH ST INTERSECTS  
14823 Van Noy David P 322-1661

377

15051 Van Noy Raymond C Jr @  
15055 Van Noy Raymond C III @  
331-8564  
15059 Sears Bernie F landscaper @  
331-2599  
15410\*Kost Jas @  
E KENNETH RD INTERSECTS

## HOLMES ST -FROM 700 E FRONT SOUTH

ZIP CODE 64106  
110 Vacant  
111 Vacant  
114 Vacant  
E 2D ST INTERSECTS  
KC RY CROSSES  
205 Kansas City Elevator Inc 842-1107  
E 3D ST INTERSECTS  
E 4TH ST INTERSECTS  
E 5TH ST INTERSECTS  
511\*Arnold Meri 221-2846  
511\*Schmidt James 942-7965  
534 Raccuglia Salvatore V @ 221-0562  
536 Keys Ralph @ 421-5004  
538 Valenti Anthony E @ 421-5173  
540 Valenti Salvatore @ 471-5349  
MISSOURI AV INTERSECTS

604

INDEPENDENCE AV INTERSECTS  
E 6TH ST INTERSECTS  
E 6TH STREET TRFWY INTERSECTS  
ADMIRAL BLVD INTERSECTS  
E 8TH ST INTERSECTS  
E 9TH ST INTERSECTS  
916 Travelodge Parking Lot  
920 Parking Co Of Am  
929 Dunn J E Construction Co bldg contrs  
474-8600  
1000 Brother's Downtown Conoco serv sta  
471-6229  
E 10TH ST INTERSECTS  
1005 A P C O A Parking Serv  
E 11TH ST INTERSECTS  
1100 Allright Auto Park  
1101 Gart Brothers Inc (parking lot)  
1111 Gart Brothers Inc sporting goods  
221-4278  
Vacant  
Vacant

E 12TH ST INTERSECTS  
E 13TH ST INTERSECTS  
1307 Saint Mary's Episcopal Church  
842-0975  
E 14TH ST INTERSECTS  
TRUMAN RD INTERSECTS  
ZIP CODE 64108  
1506 Parking Lot  
1508 Vacant  
1512 Kay Cee Clutch Rebuilders auto repr  
842-7388  
1514 Kay Cee Clutch Rebuilders (addl  
sp)  
1522 Allen Marking Products Inc rubber  
stamps 842-0963  
1525 City Of K C Police Dept (Criminal  
Div) 234-5250  
E 16TH ST INTERSECTS  
1608 Kirk Welding Supply 221-3030  
E 17TH ST INTERSECTS  
1700 C & S Drilling & Sawing Serv  
(Whse)  
1706 C & S Drilling & Sawing Service Inc  
421-4653  
1712 Heine Machine Works Inc 471-0465  
1720 Josin-Herdman Inc upholstery sup  
474-7701  
1725 Century Floral Supply whol 474-3610

66  
E 18TH ST INTERSECTS  
1815 Vacant  
1819 Aaple Entertainment Serv 474-5315  
KC TERM RY UNDERPASS  
2019 Regal Plastic Supply Co (Parking  
Lot)  
2023 Regal Plastic Supply Co 471-6390  
2027 Excel Linen towel & linen sup  
842-6565  
2030 Do All Mountain States Co tool mfrs  
421-5857  
2051 Adversign Inc pntrs & mfrs 842-7951  
2055 Greater K C Mnt Hlth Foundation  
221-5300  
E 22D ST INTERSECTS  
2207 Truman Med Center (Visitors  
Parking Lot)  
2220 Office Building  
Rooms  
1st Fl T M C (Sch Of Nursing)  
276-1700  
3d Fl U M K C Institute For Human  
Dev research trng & serv  
276-1700  
232 Hospital Hill Health Service Corp  
(Addl Sp)  
4th Fl Hospital Hill Health Services  
Corp doctors corp 421-6103  
2220 University Of Mo K C (Health  
Sciences Bldg) 421-6101  
2300 Eye Foundation Of K C hosp  
881-6100

★ NEW NEIGHBOR

2301 Truman Medical Center West  
556-3000  
T M C Coffee Shop 556-3477  
E 24TH ST INTERSECTS  
2411 University Of Missouri At K C  
Medical School ofc of educ  
resources 276-1800  
Health Sciences Library (U Of M)  
276-1880

E 25TH INTERSECTS  
2500 Watson Henri J Law Office 474-3350  
2501 Dimond E Grey @ 421-5058  
2502 Vacant  
2504\*Watson Laura 474-3584  
2509 No Return  
2510 Vacant  
2511 No Return  
2512 Harpers restr & bar 421-5184  
2514 Rockne Apartments  
A Wagner Jon D  
B Schultz Bill 221-5815  
C Vacant  
2515 Vacant  
2516 Apartments  
1a Schultz  
1n Miller  
2a\*Wasco J  
3a\*Mossatt Wendy 472-7437  
2520 Vacant  
2520a Ms C's Of K C Caterers 221-8434  
2521 Vacant  
2523 Rediger D @  
2525 Storm F L @ 472-0320  
2526 Hoyt Building Law Office 471-1000  
2528 Acme Auto Livery Serv Inc limo  
serv 842-9200  
2529 No Return  
2531 Pittser Glenn E @ 221-4536  
2533 Vacant  
2537 Vacant  
2538 Law Office atty 474-1975  
Jamison Kevin L atty 471-2669  
2539 No Return  
2540 Horner Wm D archt 471-1969  
2543 Vacant  
2544 Fields Brown Williams & Clark atty  
at law 474-1700  
2545 Vacant  
2546 Sullivan & Williams atty 474-0400  
2547 No Return  
2549 Parkas Lauretta A  
2551 Emille Apartments  
1st Fl\*Corry Afsane  
2d Fl Hawkins Jerry A  
S Morsey Diane  
2552 Parking Lot  
2553 Apartments  
1st Fl Phelan Sean  
2d Fl\*Morsey Diane 421-3612  
2555\*Wells Thomas 471-4563  
2561 Vacant  
E 26TH ST INTERSECTS  
2601 Pub & Grub restr 471-0407  
2603 P S Building Servs Inc janitorial  
serv 474-3128  
2603a No Return  
2603a Don's Barber Shop 221-4024  
2605 Hill Dutch Chiropractic Center  
chiropractic clinic 842-4337  
2607 Hill Dutch Chiropractic Center  
(Addl Sp) 942-4337  
2609 Wright Lynnea S 474-1512  
2615 Energy Products battery mfg  
421-3226  
Electrorep electrical batteries  
421-3226  
2621 Millin Trader & Jackson 474-7874  
2623 Dycus Linda F lwy 842-7600  
Jordan Constance M lwy 842-7600  
Christian Lewis M lwy 842-7600  
2629 Vacant  
2631 Anthony's Sandwich Shop 421-4799

110-A  
2525 Storm F L @ 472-0320  
2526 Hoyt Building Law Office 471-1000  
2528 Acme Auto Livery Serv Inc limo  
serv 842-9200  
2529 No Return  
2531 Pittser Glenn E @ 221-4536  
2533 Vacant  
2537 Vacant  
2538 Law Office atty 474-1975  
Jamison Kevin L atty 471-2669  
2539 No Return  
2540 Horner Wm D archt 471-1969  
2543 Vacant  
2544 Fields Brown Williams & Clark atty  
at law 474-1700  
2545 Vacant  
2546 Sullivan & Williams atty 474-0400  
2547 No Return  
2549 Parkas Lauretta A  
2551 Emille Apartments  
1st Fl\*Corry Afsane  
2d Fl Hawkins Jerry A  
S Morsey Diane  
2552 Parking Lot  
2553 Apartments  
1st Fl Phelan Sean  
2d Fl\*Morsey Diane 421-3612  
2555\*Wells Thomas 471-4563  
2561 Vacant  
E 26TH ST INTERSECTS  
2601 Pub & Grub restr 471-0407  
2603 P S Building Servs Inc janitorial  
serv 474-3128  
2603a No Return  
2603a Don's Barber Shop 221-4024  
2605 Hill Dutch Chiropractic Center  
chiropractic clinic 842-4337  
2607 Hill Dutch Chiropractic Center  
(Addl Sp) 942-4337  
2609 Wright Lynnea S 474-1512  
2615 Energy Products battery mfg  
421-3226  
Electrorep electrical batteries  
421-3226  
2621 Millin Trader & Jackson 474-7874  
2623 Dycus Linda F lwy 842-7600  
Jordan Constance M lwy 842-7600  
Christian Lewis M lwy 842-7600  
2629 Vacant  
2631 Anthony's Sandwich Shop 421-4799

108  
2555\*Wells Thomas 471-4563  
2561 Vacant  
E 26TH ST INTERSECTS  
2601 Pub & Grub restr 471-0407  
2603 P S Building Servs Inc janitorial  
serv 474-3128  
2603a No Return  
2603a Don's Barber Shop 221-4024  
2605 Hill Dutch Chiropractic Center  
chiropractic clinic 842-4337  
2607 Hill Dutch Chiropractic Center  
(Addl Sp) 942-4337  
2609 Wright Lynnea S 474-1512  
2615 Energy Products battery mfg  
421-3226  
Electrorep electrical batteries  
421-3226  
2621 Millin Trader & Jackson 474-7874  
2623 Dycus Linda F lwy 842-7600  
Jordan Constance M lwy 842-7600  
Christian Lewis M lwy 842-7600  
2629 Vacant  
2631 Anthony's Sandwich Shop 421-4799

58  
ZIP CODE 64109  
E 27TH ST INTERSECTS  
2700 Apartments  
2705 Vacant  
2708 Apartments  
1st Fl Vacant  
2d Fl Vacant  
2710 Apartments  
1st Fl Vacant  
2d Fl Vacant  
2711 Dumay David L 472-7133  
2712 Apartments  
1st Fl Vacant  
2d Fl Vacant  
2715 Vacant  
2717 Vacant  
2718 T R W Replacement Division whol  
auto parts 421-2220  
T R W Replacement Div (Whse)  
421-2220  
2719 Vacant  
2721 Vacant  
2723\*Turner Hazel 471-7690  
E 27TH TER INTERSECTS  
2730 T R W Replacement Div (Addl Sp)  
2732\*Richardson A L 842-7922  
2736 Wilson Marvel L @ 474-7324  
2740\*Dychen Carolyn  
2741 Vacant  
2742 Vacant  
2744\*Gormley John 471-2260  
2745\*Chalena Clay  
2746 Vacant  
2748 Vacant  
2749 Apartments  
3 Costales Shirley M @ 471-3246  
4 Vacant  
2751 Apartments

# 3RD ST E 1990

## 1080 Washington

**1ST ST E -FROM GRAND AV**  
ZIP CODE 64106  
CHERRY ST INTERSECTS

**CHARLOTTE INTERSECTS**  
899 Vacant  
ZIP CODE 64120  
GUN & ORR CROSSES  
GILLIS ST INTERSECTS  
1010 Vacant  
KCS RY CROSSES

LYDIA AV OVERPASS  
N LEXINGTON BEGINS  
N ALTON BEGINS  
N HIGHLAND AV BEGINS  
SHELLEY AV BEGINS  
N WOODLAND AV BEGINS  
E MICHIGAN AV BEGINS  
N GARFIELD AV BEGINS

**1ST ST W -FROM 100 MAIN WEST**  
ZIP CODE 64105  
DELAWARE ST INTERSECTS  
WYANDOTTE ST INTERSECTS

**1ST ST E -FROM 200 MAIN EAST**  
ZIP CODE 64106  
WALNUT ST INTERSECTS  
GRAND AV INTERSECTS  
(NOT OPEN EAST OF GRAND AV)

HOLMES INTERSECTS  
CHARLOTTE INTERSECTS  
CAMPBELL INTERSECTS  
HARRISON INTERSECTS  
  
LYDIA AV INTERSECTS  
LEXINGTON AV INTERSECTS  
HIGHLAND AV INTERSECTS

**3D ST E -FROM 300 MAIN EAST**

ZIP CODE 64106  
MAIN ST INTERSECTS  
5 Vacant  
7 Vacant  
9 Carroll's Meat Co meats 421-0804  
11 Vacant  
13 Vacant  
15 Vacant  
17 Vacant  
19 Vacant  
21 Vacant  
23 Vacant  
25 Vacant  
27 Vacant  
WALNUT ST INTERSECTS  
100 Gallo Produce & Food Products (Storage)  
106 Gallo Produce & Food Products (lot)  
110 Gallo Produce & Food Products whol 421-6265  
GRAND AV INTERSECTS  
301 United Metro Inc gas sta 421-9246  
315 Powerbilt Rebuilder Inc hvy duty starters-alternators 221-1179  
OAK ST INTERSECTS  
45 U S Defense (Substance Ofc) 374-6556  
416 Boyle's Famous Corned Beef Co whol 221-6284  
LOCUST LANE BEGINS  
500 Boyle Meat Co Inc whol 842-5852  
U S Army (Inspection Ofc) 421-0686  
Kansas City Cold Storage Corp 421-4300  
LOCUST ST INTERSECTS  
(NOT OPEN TO CHERRY ST)  
CHERRY ST INTERSECTS  
501 Monark Egg Corp 421-1970  
HOLMES ST INTERSECTS

700 Strada's Deli & Pub 421-4742  
701 C & W Wholesale Supply Inc bldg matl 842-0715  
730 Patent's Scaffolding 421-3480  
CHARLOTTE ST INTERSECTS  
GILLIS ST INTERSECTS

NOT OPEN BET TROOST  
AV AND LYDIA  
LYDIA AV INTERSECTS  
NOT OPEN 1 BLK EAST  
OF LYDIA AV AND 1/2 BLK  
WEST OF HIGHLAND AV  
HIGHLAND AV INTERSECTS  
PASEO INTERSECTS

**3D ST W -FROM 300 MAIN WEST**

ZIP CODE 64105  
Mittelman Furniture Co mfg 221-8500

7 City Of K C Public Scales 474-6407  
14 Midwest Distributing video & vending distr 283-0690  
DELAWARE ST INTERSECTS  
100 Vacant  
116 Vacant

**112**  
Christopher Robin comm constl 471-0268  
Suites  
102 Pierce Services Co plmb serv comm residential 221-5969  
103 Vacant  
104 Sos Plumbing plmb elec htg 421-6622

**226**  
Floors  
1st Fl Cannon Commercial Mechanical 472-6251  
2d Fl Scuba Fix Inc diving equip 842-6368  
2d Fl River City Studio 474-3922  
2d Fl Christopher Robin Inc

WYANDOTTE ST INTERSECTS  
200 Walker Jennifer D artist 221-2715  
204 Mid-America Merchandising 471-5600  
223 Cotton-Eyed Joe's Saloon 421-3735  
240 Bulk Distribution Centers Inc distr plastics 556-0123  
258 Reavis Products Co Inc hand truck equip 421-6751  
Select Systems comp resale 842-8904  
Hi-Heat Industries (Side Entr) 474-1141  
Hi-Heat (Stge)

K C S RY CROSSES  
BROADWAY ST INTERSECTS  
(NOT OPEN BET BROADWAY)  
WASHINGTON ST INTERSECTS

**112 3D TER E -FROM 400 LYDIA AV EAST**

ZIP CODE 64124  
CLAIRMONT AV INTERSECTS  
VINE INTERSECTS  
(NOT OPEN)  
WOODLAND AV EAST INTERSECTS  
1809 House Margie L Mrs @ 421-3793

**2 4TH ST E -FROM 400 GRAND AV EAST**

ZIP CODE 64106  
OAK ST INTERSECTS  
410 Jayco Industries genl merchandise whol 421-3040  
414 Becker Tire Ofc Kansas City 842-5100  
450 American Micro Co microfilm service 221-0123  
LOCUST LANE INTERSECTS  
(NOT OPEN BET LOCUST LANE AND CHERRY ST)  
CHERRY ST INTERSECTS  
HOLMES ST INTERSECTS

901 Phan Ouy 421-1691  
901aKsander Peggy  
902aTaylor Patsy A 471-0834  
903aLenley Lynne R  
904aWest Rowena 221-0604  
905 Nguyen Voc 472-0509  
906 No Return  
907aThach D E 842-5701  
908aJordan L Shanda M 842-9900  
909 Vu Ken Thi 472-1964  
910aWest Joyce A  
911 Vacant  
911a Phan Linh A 421-0604  
912 Vacant  
914aSmith Sharon A  
915aJones Eric B  
916 Vacant  
917 Dao Ha Thi 471-6437  
918 Vacant  
919 Shavers Mary L 474-6412  
920aNguyen Thuong 471-3362  
921 Stevenson Thelma F Mrs 471-7239  
922 Bui Sinh D 842-4352  
923 Vacant  
924 Ta Huong T  
924a Allman Mary J 283-0471  
925 Lenley Terri D 221-8764  
926 Vacant  
927 Lam Cam My 221-0961  
928 Nguyen Quyen  
929aLam Tran 842-9027  
930 Nguyen Thanh Thi 474-8606  
931 Woods Deborah A 471-2292  
932aLam Kinh 221-9242  
933 Brown Charley H 471-2538  
934aNgat Channy 471-5407  
935aNguyen Khai 283-3659  
936 No Return  
937aBaquer Elsa 421-7543  
938 Vacant  
939 Vacant  
940aHerring Patsy L 221-5447  
941 Mims Essie M 221-2465  
943aVozques Guedulupe 221-2505  
945 Williams Brentha 221-9522  
947 Vacant  
947aFoster Belinda  
HARRISON ST INTERSECTS

**112**  
924a Allman Mary J 283-0471  
925 Lenley Terri D 221-8764  
926 Vacant  
927 Lam Cam My 221-0961  
928 Nguyen Quyen  
929aLam Tran 842-9027  
930 Nguyen Thanh Thi 474-8606  
931 Woods Deborah A 471-2292  
932aLam Kinh 221-9242  
933 Brown Charley H 471-2538  
934aNgat Channy 471-5407  
935aNguyen Khai 283-3659  
936 No Return  
937aBaquer Elsa 421-7543  
938 Vacant  
939 Vacant  
940aHerring Patsy L 221-5447  
941 Mims Essie M 221-2465  
943aVozques Guedulupe 221-2505  
945 Williams Brentha 221-9522  
947 Vacant  
947aFoster Belinda  
HARRISON ST INTERSECTS

**116**  
932aLam Kinh 221-9242  
933 Brown Charley H 471-2538  
934aNgat Channy 471-5407  
935aNguyen Khai 283-3659  
936 No Return  
937aBaquer Elsa 421-7543  
938 Vacant  
939 Vacant  
940aHerring Patsy L 221-5447  
941 Mims Essie M 221-2465  
943aVozques Guedulupe 221-2505  
945 Williams Brentha 221-9522  
947 Vacant  
947aFoster Belinda  
HARRISON ST INTERSECTS

**1 3D ST W -FROM 300 MAIN WEST**

ZIP CODE 64105  
Mittelman Furniture Co mfg 221-8500

HARRISON ST INTERSECTS  
1000 Nguyen Tuyen Thanh 471-7391  
1002 San Phy 474-3799  
1004 Vacant  
1006 Vu Thu T 474-5290  
1007aBui Ven T 421-5772  
1007a Vacant  
1008aBui Lu Thi 842-8316  
1010 Pham Dui Van 842-4542  
1011 Dui Chua 421-3163  
1011a Coen C M  
1012 Bui Lai Thi 842-4920  
1014aPage L 842-8609  
1014a Vacant  
1015 Vacant  
1016 Tran Nhu 283-5066  
1017 Vacant  
1019aBrown Carl A 421-2077  
1021 No Return  
1023 Meekie Jo Alice  
1025 Vacant  
1026 Nguyen Hung 474-9388  
1027aNguyen Vinh Cao 471-2214  
1027aWhite Angie L  
1028 Terrell Willard 472-6999  
GILLIS ST INTERSECTS  
1029 Botts Dee M 283-3695  
1030 Nguyen Hoa 842-0414  
1031 Edwards Patricia A  
1032 Tran Minh Van 842-7327  
1033 Vacant  
1035 Nguyen Sang  
1037aNguyen Phuc Van 471-2898  
1039 Barker Roy  
1041 Sok Leang 474-2941  
1043 Tran Sung Dinh 474-1752  
1044 Vacant  
1045 Shepherd Nancy  
1046 Bui Duoc 474-7871  
1047 Vacant  
1048 Nguyen Thi V 221-7190  
1049 Hudson Algene  
1050 Dinh Ngan Thi 474-3283  
1051 Burnham Tina M  
1053 Dang Hung  
1055 Watie Barbara J 472-4215  
1057 Nguyen Vui  
1059 Vacant  
1060 Vacant  
1061 Wells Thelma J  
1062 Groves Elmer N 474-5390  
1063 Jackson Glenn E  
1064 Vacant  
1065 Mason Ernestine M 472-5769  
1066 Tenant Association Office 861-9011  
1067 Shorts Benny 474-8525  
1068aKaleang Samdeum 421-6856  
1069a No Return  
1071 Nguyen Ton Thi 221-1131  
1073 Wyatt Gertha  
1075 Homes Ellen 471-8658  
1077 No Return  
1079 Bui Hue 842-3428  
1081 Thompson Ruth E  
1083 Vacant  
1083a Vacant  
1085a Holland Mary G 471-2145  
1085 Bien Van Le 221-6880  
TROOST AV INTERSECTS  
1100 Gunotte Manor Housing Project 842-9011  
1102 Nguyen Van Cong 221-4659  
1104 Vacant  
1106 Green Lorina Mrs 421-3398  
1108 Vu Thanh 842-1050  
1110 Lofton Emma J 421-2607  
1112aLasker Laura A  
1114aBaker Lavada 421-1330  
1116 Nguyen Thi Nho  
1118aLois Cecilia A 221-5418  
1120 Nguyen Dung  
1122 Vacant  
1124 Tran Bich 221-3209  
1126 Vacant  
1128 Freeman Coreen 471-3062  
1130 Mc Combs Madge B 471-1045  
1132 Reed Maxine M

1017 Vacant  
1019aBrown Carl A 421-2077  
1021 No Return  
1023 Meekie Jo Alice  
1025 Vacant  
1026 Nguyen Hung 474-9388  
1027aNguyen Vinh Cao 471-2214  
1027aWhite Angie L  
1028 Terrell Willard 472-6999  
GILLIS ST INTERSECTS  
1029 Botts Dee M 283-3695  
1030 Nguyen Hoa 842-0414  
1031 Edwards Patricia A  
1032 Tran Minh Van 842-7327  
1033 Vacant  
1035 Nguyen Sang  
1037aNguyen Phuc Van 471-2898  
1039 Barker Roy  
1041 Sok Leang 474-2941  
1043 Tran Sung Dinh 474-1752  
1044 Vacant  
1045 Shepherd Nancy  
1046 Bui Duoc 474-7871  
1047 Vacant  
1048 Nguyen Thi V 221-7190  
1049 Hudson Algene  
1050 Dinh Ngan Thi 474-3283  
1051 Burnham Tina M  
1053 Dang Hung  
1055 Watie Barbara J 472-4215  
1057 Nguyen Vui  
1059 Vacant  
1060 Vacant  
1061 Wells Thelma J  
1062 Groves Elmer N 474-5390  
1063 Jackson Glenn E  
1064 Vacant  
1065 Mason Ernestine M 472-5769  
1066 Tenant Association Office 861-9011  
1067 Shorts Benny 474-8525  
1068aKaleang Samdeum 421-6856  
1069a No Return  
1071 Nguyen Ton Thi 221-1131  
1073 Wyatt Gertha  
1075 Homes Ellen 471-8658  
1077 No Return  
1079 Bui Hue 842-3428  
1081 Thompson Ruth E  
1083 Vacant  
1083a Vacant  
1085a Holland Mary G 471-2145  
1085 Bien Van Le 221-6880  
TROOST AV INTERSECTS  
1100 Gunotte Manor Housing Project 842-9011  
1102 Nguyen Van Cong 221-4659  
1104 Vacant  
1106 Green Lorina Mrs 421-3398  
1108 Vu Thanh 842-1050  
1110 Lofton Emma J 421-2607  
1112aLasker Laura A  
1114aBaker Lavada 421-1330  
1116 Nguyen Thi Nho  
1118aLois Cecilia A 221-5418  
1120 Nguyen Dung  
1122 Vacant  
1124 Tran Bich 221-3209  
1126 Vacant  
1128 Freeman Coreen 471-3062  
1130 Mc Combs Madge B 471-1045  
1132 Reed Maxine M

1017 Vacant  
1019aBrown Carl A 421-2077  
1021 No Return  
1023 Meekie Jo Alice  
1025 Vacant  
1026 Nguyen Hung 474-9388  
1027aNguyen Vinh Cao 471-2214  
1027aWhite Angie L  
1028 Terrell Willard 472-6999  
GILLIS ST INTERSECTS  
1029 Botts Dee M 283-3695  
1030 Nguyen Hoa 842-0414  
1031 Edwards Patricia A  
1032 Tran Minh Van 842-7327  
1033 Vacant  
1035 Nguyen Sang  
1037aNguyen Phuc Van 471-2898  
1039 Barker Roy  
1041 Sok Leang 474-2941  
1043 Tran Sung Dinh 474-1752  
1044 Vacant  
1045 Shepherd Nancy  
1046 Bui Duoc 474-7871  
1047 Vacant  
1048 Nguyen Thi V 221-7190  
1049 Hudson Algene  
1050 Dinh Ngan Thi 474-3283  
1051 Burnham Tina M  
1053 Dang Hung  
1055 Watie Barbara J 472-4215  
1057 Nguyen Vui  
1059 Vacant  
1060 Vacant  
1061 Wells Thelma J  
1062 Groves Elmer N 474-5390  
1063 Jackson Glenn E  
1064 Vacant  
1065 Mason Ernestine M 472-5769  
1066 Tenant Association Office 861-9011  
1067 Shorts Benny 474-8525  
1068aKaleang Samdeum 421-6856  
1069a No Return  
1071 Nguyen Ton Thi 221-1131  
1073 Wyatt Gertha  
1075 Homes Ellen 471-8658  
1077 No Return  
1079 Bui Hue 842-3428  
1081 Thompson Ruth E  
1083 Vacant  
1083a Vacant  
1085a Holland Mary G 471-2145  
1085 Bien Van Le 221-6880  
TROOST AV INTERSECTS  
1100 Gunotte Manor Housing Project 842-9011  
1102 Nguyen Van Cong 221-4659  
1104 Vacant  
1106 Green Lorina Mrs 421-3398  
1108 Vu Thanh 842-1050  
1110 Lofton Emma J 421-2607  
1112aLasker Laura A  
1114aBaker Lavada 421-1330  
1116 Nguyen Thi Nho  
1118aLois Cecilia A 221-5418  
1120 Nguyen Dung  
1122 Vacant  
1124 Tran Bich 221-3209  
1126 Vacant  
1128 Freeman Coreen 471-3062  
1130 Mc Combs Madge B 471-1045  
1132 Reed Maxine M

1017 Vacant  
1019aBrown Carl A 421-2077  
1021 No Return  
1023 Meekie Jo Alice  
1025 Vacant  
1026 Nguyen Hung 474-9388  
1027aNguyen Vinh Cao 471-2214  
1027aWhite Angie L  
1028 Terrell Willard 472-6999  
GILLIS ST INTERSECTS  
1029 Botts Dee M 283-3695  
1030 Nguyen Hoa 842-0414  
1031 Edwards Patricia A  
1032 Tran Minh Van 842-7327  
1033 Vacant  
1035 Nguyen Sang  
1037aNguyen Phuc Van 471-2898  
1039 Barker Roy  
1041 Sok Leang 474-2941  
1043 Tran Sung Dinh 474-1752  
1044 Vacant  
1045 Shepherd Nancy  
1046 Bui Duoc 474-7871  
1047 Vacant  
1048 Nguyen Thi V 221-7190  
1049 Hudson Algene  
1050 Dinh Ngan Thi 474-3283  
1051 Burnham Tina M  
1053 Dang Hung  
1055 Watie Barbara J 472-4215  
1057 Nguyen Vui  
1059 Vacant  
1060 Vacant  
1061 Wells Thelma J  
1062 Groves Elmer N 474-5390  
1063 Jackson Glenn E  
1064 Vacant  
1065 Mason Ernestine M 472-5769  
1066 Tenant Association Office 861-9011  
1067 Shorts Benny 474-8525  
1068aKaleang Samdeum 421-6856  
1069a No Return  
1071 Nguyen Ton Thi 221-1131  
1073 Wyatt Gertha  
1075 Homes Ellen 471-8658  
1077 No Return  
1079 Bui Hue 842-3428  
1081 Thompson Ruth E  
1083 Vacant  
1083a Vacant  
1085a Holland Mary G 471-2145  
1085 Bien Van Le 221-6880  
TROOST AV INTERSECTS  
1100 Gunotte Manor Housing Project 842-9011  
1102 Nguyen Van Cong 221-4659  
1104 Vacant  
1106 Green Lorina Mrs 421-3398  
1108 Vu Thanh 842-1050  
1110 Lofton Emma J 421-2607  
1112aLasker Laura A  
1114aBaker Lavada 421-1330  
1116 Nguyen Thi Nho  
1118aLois Cecilia A 221-5418  
1120 Nguyen Dung  
1122 Vacant  
1124 Tran Bich 221-3209  
1126 Vacant  
1128 Freeman Coreen 471-3062  
1130 Mc Combs Madge B 471-1045  
1132 Reed Maxine M

**112 3D TER E -FROM 400 LYDIA AV EAST**

ZIP CODE 64124  
CLAIRMONT AV INTERSECTS  
VINE INTERSECTS  
(NOT OPEN)  
WOODLAND AV EAST INTERSECTS  
1809 House Margie L Mrs @ 421-3793

**2 4TH ST E -FROM 400 GRAND AV EAST**

ZIP CODE 64106  
OAK ST INTERSECTS  
410 Jayco Industries genl merchandise whol 421-3040  
414 Becker Tire Ofc Kansas City 842-5100  
450 American Micro Co microfilm service 221-0123  
LOCUST LANE INTERSECTS  
(NOT OPEN BET LOCUST LANE AND CHERRY ST)  
CHERRY ST INTERSECTS  
HOLMES ST INTERSECTS

901 Phan Ouy 421-1691  
901aKsander Peggy  
902aTaylor Patsy A 471-0834  
903aLenley Lynne R  
904aWest Rowena 221-0604  
905 Nguyen Voc 472-0509  
906 No Return  
907aThach D E 842-5701  
908aJordan L Shanda M 842-9900  
909 Vu Ken Thi 472-1964  
910aWest Joyce A  
911 Vacant  
911a Phan Linh A 421-0604  
912 Vacant  
914aSmith Sharon A  
915aJones Eric B  
916 Vacant  
917 Dao Ha Thi 471-6437  
918 Vacant  
919 Shavers Mary L 474-6412  
920aNguyen Thuong 471-3362  
921 Stevenson Thelma F Mrs 471-7239  
922 Bui Sinh D 842-4352  
923 Vacant  
924 Ta Huong T  
924a Allman Mary J 283-0471  
925 Lenley Terri D 221-8764  
926 Vacant  
927 Lam Cam My 221-0961  
928 Nguyen Quyen  
929aLam Tran 842-9027  
930 Nguyen Thanh Thi 474-8606  
931 Woods Deborah A 471-2292  
932aLam Kinh 221-9242  
933 Brown Charley H 471-2538  
934aNgat Channy 471-5407  
935aNguyen Khai 283-3659  
936 No Return  
937aBaquer Elsa 421-7543  
938 Vacant  
939 Vacant  
940aHerring Patsy L 221-5447  
941 Mims Essie M 221-2465  
943aVozques Guedulupe 221-2505  
945 Williams Brentha 221-9522  
947 Vacant  
947aFoster Belinda  
HARRISON ST INTERSECTS

**112**  
924a Allman Mary J 283-0471  
925 Lenley Terri D 221-8764  
926 Vacant  
927 Lam Cam My 221-0961  
928 Nguyen Quyen  
929aLam Tran 842-9027  
930 Nguyen Thanh Thi 474-8606  
931 Woods Deborah A 471-2292  
932aLam Kinh 221-9242  
933 Brown Charley H 471-2538  
934aNgat Channy 471-5407  
935aNguyen Khai 283-3659  
936 No Return  
937aBaquer Elsa 421-7543  
938 Vacant  
939 Vacant  
940aHerring Patsy L 221-5447  
941 Mims Essie M 221-2465  
943aVozques Guedulupe 221-2505  
945 Williams Brentha 221-9522  
947 Vacant  
947aFoster Belinda  
HARRISON ST INTERSECTS

**116**  
932aLam Kinh 221-9242  
933 Brown Charley H 471-2538  
934aNgat Channy 471-5407  
935aNguyen Khai 283-3659  
936 No Return  
937aBaquer Elsa 421-7543  
938 Vacant  
939 Vacant  
940aHerring Patsy L 221-5447  
941 Mims Essie M 221-2465  
943aVozques Guedulupe 221-2505  
945 Williams Brentha 221-9522  
947 Vacant  
947aFoster Belinda  
HARRISON ST INTERSECTS

**1 3D ST W -FROM 300 MAIN WEST**

ZIP CODE 64105  
Mittelman Furniture Co mfg 221-8500

Mokan Fastener Co industrial 221-2064  
Vacant  
237 Patio City Outlet (Stge) 472-1632  
244 B-Dry Systems Of Kansas City Inc waterproofing 472-6040  
BROADWAY ST INTERSECTS  
420 Mathews Lee Equip Inc (side ent) 221-0650  
WASHINGTON ST INTERSECTS  
500 All State Air Filter Co (Addl Sp) 474-9565  
511 All State Air Filter Co distrs 474-9565

**5TH ST E -FROM 500 MAIN EAST**

ZIP CODE 64106  
15 Olandos Italian Restaurant 472-6385  
17 Vacant  
19 Vacant  
20 City Market Building 346-9794  
Stalls  
1 Henry's Produce 474-6529  
3 Lombardo Produce Co 421-8608  
4 Donnick's Produce 221-0039  
6 Cascone's Grill 471-1018  
7 Cascone's Grill (Addl Sp)  
9 Best Fresh Seafood & Poultry 221-0623  
10 Winslow's City Market Smoke House restr 471-7427  
13 Frank's Produce Co ret whol 421-8837  
14 Di Capo Vito & Son produce merchants 421-8316  
15 Vita Produce  
16 F & M Leber produce  
17 Mazuch A & Sons whol & ret prod 842-4599  
2d Fl City Of K C Manager Ofc (City Mkts) 274-1341  
21 Vacant  
23 Gillis Building  
Vacant  
25 Vacant  
WALNUT ST INTERSECTS  
103 Vacant  
104 Plaza Savings Building  
Rooms  
101 Vacant  
210 Haun Potato Co distributor-broker 599-6700  
211 Haun Potato Co (Addl Sp)  
214 Vacant  
215 Vacant  
217 Brown & Loe inc prod dist brokers 421-4080  
217 U S Brokers prod brokers 421-3080

**STREET CONTINUED**  
108 Gooch Brake & Equipment Co (Parking Lot)  
110 Gooch Brake & Equip Co (Parking Lot)  
115 Gooch Brake & Equipment Co (Ofc Entrance) 421-3089  
119-21 Gooch Brake & Equipment (Stge)  
121a Gooch Brake & Equip Co (Stge)  
123 Gooch Brake & Equip Co (Stge)  
125 Gooch Brake & Equip Co (Stge)  
127 Gooch Brake & Equip Co (Stge)  
GRAND AV INTERSECTS

OAK ST INTERSECTS  
400 Red Front Restaurant 471-8974  
416 Vacant  
LOCUST LANE INTERSECTS  
(NOT OPEN TO CHERRY ST)  
CHERRY ST INTERSECTS

**112**  
HOLMES ST INTERSECTS  
706 Apartments  
1st Fl Vacant  
2d FlBui Donzhu 471-0103  
2d Fl Lombardo Joseph A @ 421-5873  
2d Fl Alagna Rosalee L 421-3747  
1st Fl Tran Duc M 421-4806  
709aLee Tammy L 471-0794  
711 Nguyen Van Duong @ 421-7001  
★Tran Luu 221-4511  
CHARLOTTE ST INTERSECTS  
813 La Rocca Grocery Co whol 842-0150  
815 La Rocca Grocery Co (Addl Sp)  
817 La Rocca Grocery Co (Addl Sp) 842-0150  
821 Temple Lou J 221-6567  
CAMPBELL ST INTERSECTS  
901 Sebbeto Funeral Home 221-4400  
905 Hollis Officer Studio photo 474-5501  
★Officer Hollis  
908 Sebbeto Funeral Home (garage) 221-4400  
910 La Sala's Mini-Super dell sandwich & party tray 421-2189  
La Sala Joseph A 471-4552  
911aLeggett Albert 471-7570  
913 Marsalla Mary 471-0859  
914 Precision H V A C Of K C Inc mach shop 842-1251  
915 Vacant  
918 Stowers Joseph Painting Inc contrs 471-6172

**112**  
HOLMES ST INTERSECTS  
706 Apartments  
1st Fl Vacant  
2d FlBui Donzhu 471-0103  
2d Fl Lombardo Joseph A @ 421-5873  
2d Fl Alagna Rosalee L 421-3747  
1st Fl Tran Duc M 421-4806  
709aLee Tammy L 471-0794  
711 Nguyen Van Duong @ 421-7001  
★Tran Luu 221-4511  
CHARLOTTE ST INTERSECTS  
813 La Rocca Grocery Co whol 842-0150  
815 La Rocca Grocery Co (Addl Sp)  
817 La Rocca Grocery Co (Addl Sp) 842-0150  
821 Temple Lou J 221-6567  
CAMPBELL ST INTERSECTS  
901 Sebbeto Funeral Home 221-4400  
905 Hollis Officer Studio photo 474-5501  
★Officer Hollis  
908 Sebbeto Funeral Home (garage) 221-4400  
910 La Sala's Mini-Super dell sandwich & party tray 421-2189  
La Sala Joseph A 471-4552  
911aLeggett Albert 471-7570  
913 Marsalla Mary 471-0859  
914 Precision H V A C Of K C Inc mach shop 842-1251  
915 Vacant  
918 Stowers Joseph Painting Inc contrs 471-6172

**112**  
HOLMES ST INTERSECTS  
706 Apartments  
1st Fl Vacant  
2d FlBui Donzhu 471-0103  
2d Fl Lombardo Joseph A @ 421-5873  
2d Fl Alagna Rosalee L 421-3747  
1st Fl Tran Duc M 421-4806  
709aLee Tammy L 471-0794  
711 Nguyen Van Duong @ 421-7001  
★Tran Luu 221-4511  
CHARLOTTE ST INTERSECTS  
813 La Rocca Grocery Co whol 842-0150  
815 La Rocca Grocery Co (Addl Sp)  
817 La Rocca Grocery Co (Addl Sp) 842-0150  
821 Temple Lou J 221-6567  
CAMPBELL ST INTERSECTS  
901 Sebbeto Funeral Home 221-4400  
905 Hollis Officer Studio photo 474-5501  
★Officer Hollis  
908 Sebbeto Funeral Home (garage) 221-4400  
910 La Sala's Mini-Super dell

# CHARLOTTE ST 1990

277

★ NEW NEIGHBOR

## N CENTRAL ST-Contd NW 79TH TER INTERSECTS

## CENTURY DR -FROM 7700 HAWTHORN RD NORTH 1 EAST OF I 485

ZIP CODE 64120  
HAWTHORN RD INTERSECTS  
1301 K C Auto & Truck Parts sls  
483-6800  
E FRONT ST INTERSECTS

## CHAPEL WOODS CIR NW -FROM 1 BLK WEST OF 7100 NW WINTER WEST

ZIP CODE 64152  
7131 Lowmiller America B @ 741-7735  
7135 Weiss Joseph A @ 741-1867  
7137 Vacant  
7139\*Bradbury Willard @ 741-5665  
7141 Bishop Leslie I @ 741-0435  
7143\*Guzman Daryl  
7145\*Cherillo Carl 587-1621  
7147 Stuerman Kenneth M @ 741-1960  
7149 Powell Ken @  
7151 Miller Harry J @ 741-2146  
7153 Simmons Leona A Mrs @ 587-8457  
7155\*Wenge Rudolph @ 741-9427  
7157 Welland Agnes 741-6177  
7159\*Thompson V @ 587-1139  
7161\*Anderson Tom @ 587-3284  
7163 Carr A M @ 587-1639  
7165 Converse Charles E @ 741-1621  
7167 Roth Kevin S @ 587-9731  
7169 Caniglia Fred @ 741-8428  
7171 Johnson Betty @ 741-8752  
7173 Mayfield Betty J @ 741-9366  
7175 O'Dell Grover D @ 741-9409  
7177 Vacant  
7179 Stanley Robt R @  
7181\*Hansen Robt E @ 587-3327  
7183\*Stevenson C E @ 587-6060  
NW CHAPEL WOODS LA  
INTERSECTS

## CHAPEL WOODS LA NW -FROM 7005 NW WINTER SOUTHWEST

ZIP CODE 64152  
6900 Vacant  
6902 Barnhart Joanne L @ 741-8485  
6904 Pope Roger 741-9274  
6906 Theobaldt Everett @ 741-3236  
6908 Lewis Francis E @ 741-4308  
6910 Emery Benny 587-7556  
6912\*Eylar Curtis 741-1887  
6914\*Faulkner Jennifer J 746-0879  
6916 Dennis Ken 587-3427  
6918\*Metz Richd @ 587-8900  
6920 Barra Rachel @ 741-4061  
6922 Paveia Aureliau @ 741-3917  
6924 Vacant  
6926 Jackson Jerome @ 587-8923  
6928 Evans Regina @ 587-9920  
6930\*Bowen J 741-6087  
6932 Hopkins Louise G 587-9150  
6934\*Watterson Trina @  
6936 Jones L A @ 741-3347  
6938 Davidson Ed C @ 741-8042  
6940 Vacant  
6941 Toney Dennis L @ 587-1287  
6942 Roper Kathy @ 587-5384  
6944 Hedstrom Marlene J @ 741-4612  
6946\*Eldredh Harley  
6948\*Van Wagner Jeff  
6947 Peschang Hazel @ 741-5404  
6948 Patti B J  
6949 Garza Carlos  
6950 Anderson Karen @  
6951 Vacant  
6952 Perry Darlene J @ 587-2872  
6954 Cartwright Marita @  
6955 Sheffer Rick K @ 741-1236  
6956 Vacant  
6957 Gerstner Gerri Mrs @ 587-9401  
6958 Higley Ellen M @ 741-8138  
6959 Pointer Francis E @ 587-9309  
6960\*Franklin Julian @ 741-0628  
6961\*Van Houtan Ted 741-6478  
6962 Vacant  
6963 Sickels Peter 587-9390  
6964 Upham Walter J @ 741-3114  
6965 Hawkins N L 741-5446  
6966 Gampher Steven G 741-0866  
6967 De Unamuno Julio @ 587-3471  
6968 Mc Cready Mike 587-8699  
6970 Clark Wm E @ 741-4277  
NW BERKLEY DR INTERSECTS  
7000 Fletcher Victor D @ 587-9135  
7001\*Conley Sue 587-2865  
7002\*Steffen Sue @  
7003 Heady Scott S @ 587-1231  
7005 Duty Betty L Mrs @ 741-2782  
7007 Newall Judy M @ 741-8684  
NW WINTER INTERSECTS  
7008 Newbill C S 587-9084  
7010 Stanley Donald D @ 741-3168  
7011 Shaver Cindy E 741-4258  
7012 Pastock M L @  
7014 Allen Kathleen K @ 587-8566

7015 Johannes William @ 741-2034  
7016 Vacant  
7017 Hassenpflug Ira A @ 741-0110  
7018 Birdson Ron @  
7019 Ninneman Pat D 587-8917  
7020 Cole W N Jr @ 741-5207  
7021 Elgin Eliz P @ 587-1788  
7022 Van Winkle Juanita Mrs @ 741-6149  
7025 Mc Lendon M J @ 587-4370  
7027 Achenbach Ruth E @  
7029 Dennis Linda @  
7031 Murphy Edw @ 741-8164  
7035 Scott David G @ 587-9444  
7100 Deere Norma J @  
7101 Raymond Edmond A @ 741-3707  
7102 Baggett Darrell J @ 587-5206  
7104 Noll Dawn D @ 587-1292  
7105 Johnson Dewey @ 587-6413  
7106 Kirtley J R @ 587-1049  
7107 Wardrip Virginia L Mrs @ 587-8513  
7108 Paulson Joyce @ 741-0354  
7109 Pace D M @  
7110\*Brown Bangorn 587-9947  
7111\*Dresell Linda @  
7112 Hamilton D L @ 741-8175  
7114 Lanpher Jerry @ 741-6994  
7115 Robertson Maureen J Mrs @  
741-3666  
7117\*Fields Richd @ 587-0615  
7119 Fields Don C @ 587-2465  
7120\*Phillips R @ 587-8223  
7121 Balch R L @ 741-7355  
7122 Cascairo Mark A 741-4909  
7124\*Maag Christopher P 587-5113  
7125\*Ott Phyllis @  
7126 Johnson E Dwayne 587-6401  
7128 Walby Harold 741-0144  
7130\*Pevehouse Mike 587-6245  
7132 Vacant  
7134 Harris Brad  
NW CHAPEL WOODS CIR  
INTERSECTS  
7185 Hevelow  
7187 Shaffer Pat 587-1817  
7189\*Barbieri Michl 746-1813  
7191 Vacant  
NW WINTER INTERSECTS

## CHARLESTON DR -FROM N QUINCY CIR OFF N BRIGHTON AT 85TH TER TO PLEASANT VALLEY RD

ZIP CODE 64119  
6630 Under Constr  
6635 Vacant  
6700 Vacant  
6701 Vacant  
6705\*Wolf  
6708\*Davis Bill  
6710 Under Constr

## CHARLOTTE ST -FROM 800 E FRONT SOUTH

ZIP CODE 64106  
E 1ST ST INTERSECTS  
E 2D ST INTERSECTS  
E 3D ST INTERSECTS  
300 Allied Callaway Equipment Co power  
transmission 471-5505  
311 Vacant  
E 4TH ST INTERSECTS  
400 Heart Of America Produce Co whol  
produce  
401 Vacant  
E 5TH ST INTERSECTS  
501 Trieb Sheet Metal Co 421-0252  
508 Loria Ross J 221-2838  
509\*Sariano Rudolph 471-2852  
511 Vacant  
515 Vacant  
Floors  
517 Ta Duy Hien 421-0326  
2d Fl Vacant  
E 2 Cortese Sam @ 221-6559  
E MISSOURI AV INTERSECTS  
529 Vacant  
529\*Nguyen Gung 471-6426  
531 Vacant  
531\*Pham Tuyet-Thi 221-5278  
533 Apartments  
1st Fl Scardino Anna  
2d Fl Di Giovanino Albert @ 842-0875  
535 Apartments  
1st Fl Chambers C 221-9607  
2d Fl Mancuso Paul J @ 842-5514  
537 Vacant  
PACIFIC BEGINS  
540 City Columbus Square Park  
550 Vacant  
INDEPENDENCE AV INTERSECTS  
INDEPENDENCE AV INTERSECTS  
E 6TH STREET TRFWY INTERSECTS  
715 Vacant  
716 University Towers II (Garage)  
ADMIRAL BLVD INTERSECTS  
E 8TH ST INTERSECTS  
801 Western Union Telegraph Co (Addl  
Sp) 474-7370  
889 Vacant

E 9TH ST INTERSECTS  
901 Safety & Health Council Of Western  
Missouri-Kansas drvr improvement  
sch 842-9355  
910 Apartments  
1 Vacant  
2\*Coleman Beverly  
3 Vacant  
4\*Ridge Charlesetta  
5\*Barnes Robt 221-4549  
6 Vacant  
1 Vacant  
2\*Slaughter  
3\*Smith  
4\*Boyle  
5\*Roger  
6\*Carol R  
915 Ragan Pest Control (Addl Sp)  
Ragan Pest Control 561-9855  
916 Charlotte Apartments 472-2479  
E 10TH ST INTERSECTS  
1000 Young Women's Christian Assn  
(Deramus Br) 842-7535  
1021 All City Parking Services (parking  
lot) 474-6411  
E 11TH ST INTERSECTS  
1124 Gart Brother's Inc (Addl Sp)  
221-4278  
1130 Vacant

E 12TH ST INTERSECTS  
1205 Barber & Sons (Parking Lot)  
1211 Barber & Sons Wholesale Tobacco  
cig-tob ret 842-6222  
1228 Parking Lot  
E 13TH ST INTERSECTS  
E 14TH ST INTERSECTS  
E TRUMAN RD INTERSECTS  
ZIP CODE 64108  
1510 Universal Color screen prntg  
471-7761  
1514 Summers & Son Welding Inc  
421-4446  
1517 Noland's Cylinder Head Repair  
(Addl Sp)  
1519 Noland's Cylinder Head Repair auto  
repr 471-5187  
1524 Vacant  
1526 City Of K C Police Dept (Parking  
Lot)  
1531 R G B Laboratories Inc 474-3342  
E 16TH ST INTERSECTS  
1601 Ace Auto Fabric Inc 221-8370  
1608 Vacant  
1609 A-1 Alignment Shop Inc 221-3344  
E 17TH ST INTERSECTS  
E 18TH ST INTERSECTS

1810 L & W Auto Clinic auto repr  
471-0948  
1815 Klugman & Sons Welding Inc  
421-342  
1816 Bule Brass Works 471-2778  
1817 Tension Envelope (Parking Lot)  
1820 Civic Pride Metal Works artist  
474-5744  
1824 Vacant  
1828 Federal Iron & Metal Co junk dir  
471-1740  
1830 Federal Hardware & Supply ret  
471-1740  
E 19TH ST INTERSECTS  
KC TERM RV UNDERPASS  
2020 Computer Dataco Inc 221-1212  
2121 Board Of Education (Project Mgmt)  
391-3000  
E 21ST ST INTERSECTS  
E 22D ST INTERSECTS  
2211 Felix Office Building 471-3000  
Western Missouri Mntl Hlth (Mntl  
Hlth Fac) 471-3000  
2231 Directory Distributing Associates  
(White) 471-1493  
E 23D ST INTERSECTS  
W 24TH ST INTERSECTS  
2425 Midland Graphic Machine sls of  
prntg equip 842-1662  
No Return  
E 24TH TER INTERSECTS  
2449 Konomos Distributing inc leather &  
shoe findings 421-5150  
2459 Advanced Business Computer Inc  
421-2900  
Consumer's Printing Inc 842-0220

E 25TH ST INTERSECTS  
2512 No Return  
2516\*Stanton E 221-1198  
2518 Blum John F 474-1793  
2520 Parker Pamela  
2522 Priske S C 471-2607  
2523 Vacant  
2524 Smith  
2525 Young Leo 472-5906  
2526 Tucker Neil A 474-5419  
2527 Echohawk Geo @ 474-0373  
2529 Vacant  
2530 Winchell Eric C @  
2532\*Joline L 471-4871  
2534\*Schoen Chas 421-8195  
2535 No Return  
2536 Vacant

2537 No Return  
2538 Vacant  
2539 Oswald David L @ 842-4187  
2540 Vacant  
2542 Schoen Carl A @ 221-3109  
2544 Helman Mary Ann  
2546 Curry Terry L @ 471-7929  
2548 Ferrante Stephen 263-3369  
2549 Buster John @ 283-3620  
2550 Koenigsbauer Marie @ 421-0073  
2552 Reynolds Alta I @  
2554\*Weiss Madel J @ 421-6356  
2556 Vacant  
2558 Vacant  
E 26TH ST INTERSECTS  
2600 No Return  
2601\*Mc Cleery Alex H @ 472-5650  
2604 Vacant  
2605 No Return  
2606 Gumminger Edw H @ 221-2996  
2608 Kleinman Mary M @ 421-7018  
2609 Johnson Doug  
2610 No Return  
2611\*Klusman Harold W @ 421-6864  
2612 Turner Arm Rev @  
2616 Kelly Melinda  
2618 Hart Patricia A @ 842-8482  
2619 Vacant  
2620 Bane Randall P @ 421-4247  
2621 Boutros Geo @ 221-4281  
2622 Gunter Frances E @ 471-7230  
2623 Franke Eug D @ 471-3428  
2625 Zaroar Christopher G @ 472-1525  
2629\*Herson B R G 474-5735  
2630\*Coorough M R 842-0226  
2633 No Return  
2637 Franke Donald L @ 221-4024  
2639 Mc Donald Gladys @ 471-5277  
2641 Skinner Helen L @ 221-3165  
E 27TH ST INTERSECTS  
ZIP CODE 64108  
2700\*Hiles Jeffrey D 421-3445  
2704 No Return  
2708 No Return  
2709\*Cubeine John D 421-5340  
2710 Lubin Bernard @ 221-0047  
2712 Vacant  
2716 No Return  
2722 Vacant  
2726\*Jackson Eric 221-2970  
2730\*Demoss Brian 471-7611  
E 27TH TER INTERSECTS  
2732 Apartments  
101\*Demarr John 421-3385  
102\*Judd Lana 471-8241  
103 Vacant  
104 Vacant  
105 Vacant  
106 Vacant  
201 Vacant  
202 Vacant  
203 Vacant  
204 Vacant  
206 Gamble Emma J 421-3690  
301 Vacant  
302 Taber Frank A Jr 221-9146  
303 Vacant  
304 Vacant  
305 Vacant  
306 Vacant  
2734 Apartments  
1 Wilson Max L  
2 Robinson Regina A 472-7958  
3\*Patterson K  
4 Schoonover Bertha L 421-0402  
5\*Miles Jas  
6 Vacant  
2736 Apartments  
101\*Earles Jerry 471-6132  
102\*Farris Robt L 471-6176  
103\*Trout Donna S 221-8885  
104 No Return  
201 Vacant  
202 Vacant  
203 Vacant  
2748 Apartments  
1\*Perez Juan 221-4741  
2\*Leal Santos 471-1938  
Bsmt\*Perez Edie  
3d Fl Loesch Bill 474-5820  
2751 K C Community Center South  
531-7733  
2753 Boyce Warren @ 756-0434  
2757 No Return  
2759 Apartments  
1s Mallory  
2s Hancock Mary 753-4857  
2n\*Naegle Terry A  
3n Mc Daele  
3s Stille  
1n\*Johnson B 931-9799  
2762 Apartments  
1d Myers Dale E @ 842-2938  
2d Miranda Maria 221-8461  
E 28TH ST INTERSECTS  
2800 Apartments  
Bsmt Moore Ronnie E @ 931-1460  
2d Fl Oas Dan G 931-3639  
3d Fl Vacant  
Bsmt Vacant  
2801 Raper John R @ 561-1574  
2803 Apartments  
1n\*Martin John  
2n\*Sun Fong  
3n\*Williams Perry

801 Westport Rd.  
(816) 931-1000

Complimentary Continental Breakfast  
Corporate and Government Rates Available  
Kansas City, Mo 64111  
1-800-228-5150

MAILING  
BUSINESS  
LISTS  
OR CONSUMER  
R. L. POLK & CO.  
ST. LOUIS (SALES OFFICE)  
314-894-3590  
FAX 314-894-1428

# HOLMES RD 1990

875

\* NEW NEIGHBOR

## N HOLMES AV-Contd

4144\* Morgan Mark  
4148 Vacant  
NE 42D ST INTERSECTS  
NE 42D TER INTERSECTS  
NE 43D ST INTERSECTS (NOT OPEN TO E)

4300\* Sanford Edw L  
4303 Golden Oaks Apartments 454-5565

4303 Golden Oaks Apartments 454-5565

4303 Golden Oaks Apartments 454-5565

4303 Golden Oaks Apartments 454-5565

4303 Golden Oaks Apartments 454-5565

4303 Golden Oaks Apartments 454-5565

4303 Golden Oaks Apartments 454-5565

4303 Golden Oaks Apartments 454-5565

4303 Golden Oaks Apartments 454-5565

4303 Golden Oaks Apartments 454-5565

4303 Golden Oaks Apartments 454-5565

4303 Golden Oaks Apartments 454-5565

4303 Golden Oaks Apartments 454-5565

4303 Golden Oaks Apartments 454-5565

4303 Golden Oaks Apartments 454-5565

4303 Golden Oaks Apartments 454-5565

4303 Golden Oaks Apartments 454-5565

4303 Golden Oaks Apartments 454-5565

4303 Golden Oaks Apartments 454-5565

4303 Golden Oaks Apartments 454-5565

4303 Golden Oaks Apartments 454-5565

4303 Golden Oaks Apartments 454-5565

4303 Golden Oaks Apartments 454-5565

4303 Golden Oaks Apartments 454-5565

4303 Golden Oaks Apartments 454-5565

4303 Golden Oaks Apartments 454-5565

4303 Golden Oaks Apartments 454-5565

4303 Golden Oaks Apartments 454-5565

4303 Golden Oaks Apartments 454-5565

4303 Golden Oaks Apartments 454-5565

4303 Golden Oaks Apartments 454-5565

4303 Golden Oaks Apartments 454-5565

4303 Golden Oaks Apartments 454-5565

4303 Golden Oaks Apartments 454-5565

4303 Golden Oaks Apartments 454-5565

4303 Golden Oaks Apartments 454-5565

4303 Golden Oaks Apartments 454-5565

4303 Golden Oaks Apartments 454-5565

4303 Golden Oaks Apartments 454-5565

4303 Golden Oaks Apartments 454-5565

4303 Golden Oaks Apartments 454-5565

4303 Golden Oaks Apartments 454-5565

4303 Golden Oaks Apartments 454-5565

4303 Golden Oaks Apartments 454-5565

4303 Golden Oaks Apartments 454-5565

4303 Golden Oaks Apartments 454-5565

4303 Golden Oaks Apartments 454-5565

4303 Golden Oaks Apartments 454-5565

4303 Golden Oaks Apartments 454-5565

4303 Golden Oaks Apartments 454-5565

4303 Golden Oaks Apartments 454-5565

4303 Golden Oaks Apartments 454-5565

4303 Golden Oaks Apartments 454-5565

4303 Golden Oaks Apartments 454-5565

4303 Golden Oaks Apartments 454-5565

311\*Shreve Ethel M 453-9782

312\*Yokum Bonetta L 452-3128

313\*Crump L 454-6459

314\*Parker Cecil

315\*Mollins Maria C 453-0559

316\*Grisez C 455-1215

317\*Zacharia Betty 454-7894

318\*Howard Harley

319\*Hall F M 454-5315

320\*Steed Mary E 455-1608

322\*Patrick L M 454-8016

4319 Golden Oaks Apartments

No Return

4321\*Gillworth Nellie

4323 Scroggins Larry @ 454-7724

NE 43D TER INTERSECTS (NOT OPEN TO E)

4327 Crestview School 452-8111

NE GREENFIELD RD INTERSECTS (NOT OPEN TO E)

NE 44TH ST INTERSECTS

NE 44TH ST INTERSECTS

4401 No Return

E 44TH TER INTERSECTS

E 46TH ST INTERSECTS

E 46TH TER INTERSECTS

4526 Brown Linda I 452-6725

4532 Yates Betty J Mrs @ 452-8774

4538\*Parr Robt @ 452-8676

4544 Zuck Jerry 453-7359

NE 46TH ST INTERSECTS

4806 Curtis Vern @ 455-1769

4812 Hatfield Raymond L @ 452-0636

4815 Brisco John @

4824 Potts Richd M @

4825\*De La Fuente Richardo @

NE 46TH TER INTERSECTS

4830 Sachs John H @ 452-6829

4833\*Hopkins Jas P @ 455-2044

4836 Greenley Mary @ 455-4500

4837 Cascone Nora R Mrs @ 453-1017

4839 Cascone

4641 Rowland Robt R Jr @ 453-3032

ZIP CODE 64118

NE 54TH TER INTERSECTS

5401 Williams Phillip @ 454-0715

5407 Dunbar Dolores M Mrs @

5413 Reves Melvin M @ 452-6151

5419 Voyce Robt S @ 452-2711

5426 Gold Lynn @ 455-3872

5430 Holmes

5434 Weir Jeffery S 453-3794

5440 Callahan Robt D @ 454-4038

NE 55TH ST INTERSECTS

ZIP CODE 64118

NE 52D TER INTERSECTS

8226 Palmer Larry E @ 458-4998

8237 Snyder

8240 Huff Floyd W @ 436-9421

8243\*Leuellen Darell @ 436-5572

8248 Mc Cart D L 436-1183

NE 83D ST INTERSECTS

ZIP CODE 64155

NE 98TH TER INTERSECTS

9827 Hutingery Gregory @ 734-9215

9831 Wong Lee @ 734-4473

9835\*Roach Alva 734-8623

9839 Cedeno Pablo @ 734-4098

9843 Edwards Jas T @ 734-9331

9847 Hopkins Michl W 734-2380

9848 Burnett Dan @ 734-9255

9849\*Hawkes Stephen R 734-4756

9853 Anderson Victor L @ 734-8975

9857 Edwards Danny M @ 734-8821

ZIP CODE 64155

NE 98TH TER INTERSECTS

9827 Hutingery Gregory @ 734-9215

9831 Wong Lee @ 734-4473

9835\*Roach Alva 734-8623

9839 Cedeno Pablo @ 734-4098

9843 Edwards Jas T @ 734-9331

9847 Hopkins Michl W 734-2380

9848 Burnett Dan @ 734-9255

9849\*Hawkes Stephen R 734-4756

9853 Anderson Victor L @ 734-8975

9857 Edwards Danny M @ 734-8821

ZIP CODE 64155

NE 98TH TER INTERSECTS

9827 Hutingery Gregory @ 734-9215

9831 Wong Lee @ 734-4473

9835\*Roach Alva 734-8623

9839 Cedeno Pablo @ 734-4098

9843 Edwards Jas T @ 734-9331

9847 Hopkins Michl W 734-2380

9848 Burnett Dan @ 734-9255

9849\*Hawkes Stephen R 734-4756

9853 Anderson Victor L @ 734-8975

9857 Edwards Danny M @ 734-8821

ZIP CODE 64155

NE 98TH TER INTERSECTS

9827 Hutingery Gregory @ 734-9215

9831 Wong Lee @ 734-4473

9835\*Roach Alva 734-8623

9839 Cedeno Pablo @ 734-4098

9843 Edwards Jas T @ 734-9331

9847 Hopkins Michl W 734-2380

9848 Burnett Dan @ 734-9255

9849\*Hawkes Stephen R 734-4756

9853 Anderson Victor L @ 734-8975

9857 Edwards Danny M @ 734-8821

ZIP CODE 64155

NE 98TH TER INTERSECTS

9827 Hutingery Gregory @ 734-9215

9831 Wong Lee @ 734-4473

9835\*Roach Alva 734-8623

9839 Cedeno Pablo @ 734-4098

9843 Edwards Jas T @ 734-9331

9847 Hopkins Michl W 734-2380

9848 Burnett Dan @ 734-9255

9849\*Hawkes Stephen R 734-4756

9853 Anderson Victor L @ 734-8975

9857 Edwards Danny M @ 734-8821

ZIP CODE 64155

NE 98TH TER INTERSECTS

9827 Hutingery Gregory @ 734-9215

9831 Wong Lee @ 734-4473

9835\*Roach Alva 734-8623

9839 Cedeno Pablo @ 734-4098

9843 Edwards Jas T @ 734-9331

9847 Hopkins Michl W 734-2380

9848 Burnett Dan @ 734-9255

9849\*Hawkes Stephen R 734-4756

9853 Anderson Victor L @ 734-8975

9857 Edwards Danny M @ 734-8821

ZIP CODE 64155

NE 98TH TER INTERSECTS

9827 Hutingery Gregory @ 734-9215

9831 Wong Lee @ 734-4473

9835\*Roach Alva 734-8623

9839 Cedeno Pablo @ 734-4098

9843 Edwards Jas T @ 734-9331

9847 Hopkins Michl W 734-2380

9848 Burnett Dan @ 734-9255

9849\*Hawkes Stephen R 734-4756

9853 Anderson Victor L @ 734-8975

9857 Edwards Danny M @ 734-8821

ZIP CODE 64155

NE 98TH TER INTERSECTS

9827 Hutingery Gregory @ 734-9215

9831 Wong Lee @ 734-4473

9835\*Roach Alva 734-8623

9839 Cedeno Pablo @ 734-4098

9843 Edwards Jas T @ 734-9331

9847 Hopkins Michl W 734-2380

9848 Burnett Dan @ 734-9255

9849\*Hawkes Stephen R 734-4756

9853 Anderson Victor L @ 734-8975

9857 Edwards Danny M @ 734-8821

ZIP CODE 64155

NE 98TH TER INTERSECTS

9827 Hutingery Gregory @ 734-9215

9831 Wong Lee @ 734-4473

9835\*Roach Alva 734-8623

9839 Cedeno Pablo @ 734-4098

9843 Edwards Jas T @ 734-9331

9847 Hopkins Michl W 734-2380

9848 Burnett Dan @ 734-9255

9849\*Hawkes Stephen R 734-4756

9853 Anderson Victor L @ 734-8975

9857 Edwards Danny M @ 734-8821

ZIP CODE 64155

NE 98TH TER INTERSECTS



# HOLMES ST 1990

379

★ NEW NEIGHBOR

**HOLMES ST-Contd**  
5030 U M K C (Health Phys Educ)  
swiney rec ctr 276-2714  
E 48TH ST INTERSECTS  
BRUSH CREEK BRIDGE  
ROCKHILL RD INTERSECTS

E 52D ST INTERSECTS  
E 53D ST INTERSECTS  
5301 U M K C (psychology) 276-1318  
5303 Umke (psychology) 276-1321  
5306 Umke grad studies research admn  
276-4221  
Bsmr Umke (psychology) 276-1321  
5306 Rockhill House rockhill hse group  
home 363-5240  
5307 Umke (grad studies research admn)  
276-1321

5310 Vacant  
5311 Umke (psychology) 276-1321  
5313 Vacant  
5315 Vacant  
5317 Umke (psychology) 276-1321  
5319 Umke (psychology) 276-1321  
5320 No Return  
5327 Umke (univ news) 276-1393  
5329 Robinson Warren 444-1199  
Elton Mary E Mrs 523-4085  
5335 Vandyk Tania 363-0206

5341 Moorehead N L 363-1579  
5343 Keniston Peter 444-6239  
5347 No Return  
E 54TH ST INTERSECTS  
5404 Myers Michael 333-1650  
5411 Campbell Roger P 444-0244  
5414 Lott Peter F 444-7941  
5418 Dolan K L 822-9642  
5419 Hopkins Daniel 822-0274  
5421 Power Robt E 361-4437  
5424 Mc Cone Allen C 444-0944  
5425 Olvera John 523-6505

E 54TH TER INTERSECTS  
5426 Spatz Jonas 444-9642  
5430 Eppe Charlotte M Mrs 444-3257  
5431 Gray Robert 363-9154  
5434 Ferril Steven 363-3383  
5436 No Return  
5437 Hardin Dan 822-0122  
5441 Price Arch R  
5445 Withbrood Fredk M 523-2233  
5447 Vacant

E 55TH ST INTERSECTS  
5501 Carson Bonnie L 523-8995  
5505 Ehrlich Geo 333-6257  
5506 Bayton-Langford Angela Mrs  
5509 Apartments  
2nd Fl Vacant  
1st Fl Herriman Eve Mrs 333-6704

5510 Dwyer Eric 363-4795  
5512 Barr Allan F 523-5872  
5514 Behrens Robt E 333-9114  
5515 No Return  
5519 Cullinan Richd B 822-9927  
5523 Edner Kim 444-1970  
5527 Gosnell Steph 363-1927  
5528 Peterson Kurt 444-6183  
5529 Dowd Bernard J 333-0722  
5530 Mc Carthy Amalie Mrs 523-3512  
5533 Pogany Joyce K  
5534 Ryan Luke 363-9154

5537 Lapid Howard M 363-6429  
5538 Trusty Scott 333-4350  
5540 Reynolds Reuben 444-3596  
5541 Lease Thomas R 333-5701  
5544 Brown Vaska L Mrs 523-7107  
5545 Smith Edw M 363-9114  
E 56TH ST INTERSECTS  
5601 Stimpson K B 444-1980  
5604 Roberts G 444-1331  
5606 Mills David M 363-0354  
5607 No Return

5610 Rehm N Victor 523-4894  
5611 Gatapia Hermirio R 333-0738  
5614 Rauch Jim 523-5691  
5615 Mc Mann Mary  
5618 Mitchell K 333-2580  
5619 La Caille Kath C 523-0092  
5622 Taylor Clara 363-1348  
5623 Reitz Frances L Mrs 523-2484  
5626 Talbert Jessie H 333-8725  
5627 Wurth Chuck 523-0193  
5630 No Return

5631 Andersen Sam G carp 523-7945  
5634 Mayer Eliz A 333-2938  
5635 Bargfrede Carl H 444-0952  
5638 Tracy Jan M 444-1920  
5639 Beck Eliz B 333-0672  
5644 Black F Warren 444-8123  
5645 No Return  
5646 Shinkle Donald R 523-2194

E 57TH ST INTERSECTS  
5700 Hayes Patk F 333-9838  
5701 Wood Kim 363-7173  
5705 Thompson Carole 363-0615  
5708 Kuhnenn Jim 523-5286  
5709 No Return  
5711 Phillips Lloyd E Jr 363-6761  
5712 O'Brien John K 363-4203  
5716 Savage Charles M 363-7909  
5717 Burhans Florence P 523-7875  
5718 Conrad Kelly 361-6578  
5720 Wadley David 363-9114

5721 Vacant  
5723 Jones Melva 444-1474  
5724 Johnson Jan O 361-8784  
5727 Buckley Pete 444-2176  
5729 No Return  
5730 Renne Joan S Mrs 363-9114  
5732 Van Winkle Richd J 333-0753

5739 Slaughter T R 333-4795  
5741 No Return  
5742 Russell Chas M 333-7937  
5743 Frohmberg Wm 444-8275  
5746 No Return  
E 58TH ST INTERSECTS  
5800 Collic K R 361-8708  
5801 Mateuza Mike D 333-7814  
5802 Fairbanks Shane 523-6255  
5805 Mc Korkindale Jas 444-1349  
5808 Laurent Scott D 363-1122  
5811 Herter Fritz III 361-8899  
5812 Anderson Richd L 333-6027  
5815 Galloway P K 363-8861  
5816 Sharif Mohammad R 361-6845  
5817 Anderson Tim P 333-5320  
5819 Murphy Doris L Mrs 333-1360  
5820 Converse Kenneth L 523-5346  
5821 La Pietra Ruth 363-9114

5822 Francis Brad 361-3575  
5824 Wang Cheng Yo  
5825 Walker Robt E 333-1596  
5826 Stubbs David K 333-8861  
5827 Placal Roger L 444-9707  
5828 Morris Edw J 361-3054  
5829 Warren Jan L 361-3054  
5830 No Return  
5831 No Return

ZIP CODE 64110  
E 59TH INTERSECTS  
5903 Beith Jeffrey S 333-6647  
5906 Vacant  
5907 Kerner Kay E 361-6993  
5908 Myers Dennis N 363-6787  
5909 Rhoades Michl D 361-8783  
5911 Highfill Jeff 333-6139  
5914 Brashear Mary E Mrs 333-6347  
5915 Anderson Dale M 523-0359  
5916 Julian Cecile 363-1424  
5918 Wahrer Jon 333-9118  
5922 Levy Bert 523-6051  
5925 Glasgow Debra 444-7885  
5926 No Return  
5929 James Terese K Mrs 444-9007  
5932 Vacant  
5933 Vacant  
5934 Logan Miriam H Mrs 444-9885  
5937 Evans Annette 523-0850  
5940 Sandbach Wm O 333-4280  
5941 Nguyen Van Tien 523-6346

E 60TH ST INTERSECTS  
6000 Koch Douglas M 363-7017  
6002 Bolinger Willard E 333-2714  
6004 Harlan Katherine M 361-1413  
6007 Maciel Leonard G 363-0105  
6012 Bright Albert D  
6015 Clayton Cecil D 444-6371  
6016 Smith Craig W 361-6615  
6017 Vacant  
6018 Vacant  
6019 Casal Alfredo 444-1059  
6023 Reed Jacqueline M 361-4902  
6024 Holcomb Connie A 363-6609  
6025 Mc Daniel Paul F 361-6625  
6030 Mc Candless Jas H 444-1502  
6031 Bashor M M 444-6382  
6033 Wolf David E 361-7264  
6035 Wade Edith F 333-5822  
6037 Thompson W H 363-2521  
6040 John's Greenhouse 333-8797  
6042 Overby Alberta M Mrs 333-8797

E 61ST ST INTERSECTS  
6101 Bengimina Anthony 361-1623  
6105 No Return  
6109 Quinlan Johanna A 333-6483  
6115 No Return  
6117 No Return  
6119 Black James T 361-9492  
E 61ST TER INTERSECTS  
6120 Vacant  
6121 No Return  
6125 Guy Virginia L 361-0763  
6126 Markway Patricia 363-9114  
6128 No Return  
6129 Callstrom Randy 523-8398  
6131 Walburn Lawrence T 363-6894  
6132 Gier Lawrence J 444-0558  
6135 Potter Oscar E 363-9114  
6136 Hodecke  
6139 Kanoy Rick 444-9574  
6140 Higgins Patricia 361-1495  
6143 Gasparo Bill J 444-3618  
6145 Thompson Rebecca 333-8221  
6146 Langdon Harry N 361-7456  
6147 Gutowski John 444-4154  
6150 Yeo Geo R 444-9830  
6151 Sarchek Harry E 444-9921  
6153 Horacek Stanley D 363-5844  
6154 No Return  
6157 Start Burdett H 444-4990  
6158 Hauschild Henry J 361-1070  
6161 De Vaney Anne 444-0371  
6162 Johnson B L 333-2577  
6164 Lutz David M 363-6179  
6165 Lattimer Ken D  
6213 Southwestern Bell Telephone Co

275-6233  
E 62D TER INTERSECTS  
E 63D ST INTERSECTS  
ZIP CODE 64131  
E 63D TER INTERSECTS  
E MEYER BLVD INTERSECTS

ZIP CODE 64118  
E MEYER BLVD INTERSECTS  
6415 Waris Gerald Father 363-2320  
St Peter's Catholic Church  
E 64TH TER ENDS  
6425 Smith Shadrach 333-7172  
6426 Foster Bobby 925-0063

6429 No Return  
6433 Estlinger Hans 363-9905  
6441 Hoffmann Donald L 333-5905  
E 65TH ST INTERSECTS  
6501 Rice Joann Mrs 361-8475  
6505 Langle John M 333-0059  
6509 Kiesler Thomas 361-4016  
6515 Grady S L 523-5537  
6517 Fetters Lawrence A 333-1428  
6521 Morris Beverly 523-8959  
6525 Stoltz Maxine 523-9269  
6531 Vacant  
6535 Stults Elmer H 523-8530  
6541 Trage David 333-5593  
E 65TH ST INTERSECTS (NOT OPEN  
OT EAST)  
6545 Mc Conaughy John E Jr 363-4750  
6549 Woolen Richd L 361-2307  
6551 Jeffries Kenneth C 333-1710  
6553 Vacant  
6555 Ramquist Grace C 333-6411  
E 66TH TER ENDS  
6557 Simmons Kirk 361-8858  
6575 Health & Rehab Pavilion ofc bldg  
275-7123  
Rockhill Medical Plaza-West  
300 Rockhill Womens Care Inc  
444-4479  
300 Tuteria Gino phys 444-4479  
300 Barnhouse Michl J phys 444-4479  
300 Kruger Steph phys 444-4479  
320 Viril Leonardo C phys 777-6911  
340 Cortez Edwin A phys  
350 Skin & Mohs Surgery Center  
400 Orthopaedic & Sports Medicine  
Clinic 444-8300  
400 Barnhouse Chris D phys  
444-8500  
400 Browne M D phys 444-8300  
410 Zarr James S phys  
420 Reintjes Steph L neurologist  
333-6663  
420 Owens Robt H urologist  
440 Internal Medicine Clinic Of K C  
inc 363-6662  
440 Allen Thos P phys  
440 Shalot Malcolm F phys  
ROCKHILL RD INTERSECTS  
E 67TH ST INTERSECTS  
6701 No Return  
6703 Miller Mark H  
6705 Myers Keith P 822-8319  
6706 Peterson Eric 333-2714  
6707 Ward Dana 361-8543  
6708 Schoplin J K 333-6601  
6709 Vacant  
6711 Butler Kary  
6712 Arriaga Eliseo 363-1570  
6713 Edsall Brian E 444-9153  
6716 No Return  
6716 Williams Michl 363-5193  
6717 No Return  
6719 No Return  
6720 Dasta Rene R Mrs 363-8593  
6723 Cain D M 361-0662  
6724 Boucher James G 444-7253  
6725 Hecker Julie 361-2465  
6727 Hodges B M 333-3099  
6728 Titcomb Bill R 523-9196  
6729 Russell Robt C 361-7438  
6731 Sewell R 822-9819  
KENWOOD AV INTERSECTS  
6732 Wright Michl 363-9753  
6733 Bartels J M 333-9753  
6735 Barksdale Cheryl D 363-0321  
6736 Kisser Mark R 523-9180  
6737 Vacant  
6739 No Return  
6740 Starns H J 363-9114  
6741 Brown Wm K 363-5567  
6743 Little Brian 363-9114  
6744 Grimaldi Gerard J 361-4400  
6745 Heavling Jeff 363-1709  
6747 Morrow Wayne 361-6618  
6748 No Return  
E 68TH ST INTERSECTS

310  
HOLMES ST N -FROM NE 1 BLK  
SOUTHEAST OF NE 87TH ST  
NORTH 2 EAST OF N OAK TRFWY  
ZIP CODE 64155  
8607 No Return  
8608 Hansen Leroy D 436-0911  
8615 Littrell Wilbur O 436-4242  
8623 Powis S E 436-4490  
8632 Dulin Boonsom 436-4220  
N E 87TH ST INTERSECTS  
8701 Jenkins A R 436-1990  
8712 Ray R D 436-5569  
8715 Stepp Carl 436-4220  
N E 88TH ST INTERSECTS  
8800 Malone Bill 436-6970  
8804 Ford Wm R 436-7238  
8805 Sutton Robert A 436-5569  
8808 Harris Jesse L 436-5569  
8811 Smith Byron D 436-4942  
8821 Lawrence Charles W 436-3658  
8824 Britten Keith L 436-7794  
8829 Long Mary F Mrs 436-7794  
8830 Dater C L 436-5599  
8833 Long Hugh E 436-3799  
8836 Angelo Frank S 436-2432  
8840 Batrez Ruben 436-7649  
8841 Leipard L H 436-7487  
8844 Keenan Robt 436-4328  
8845 Norwood Veri D 436-4328  
NE 89TH ST INTERSECTS  
8900 Lynch Barry 436-3196  
8901 Hoke C Chetia Mrs 436-8465

8903 Benjamin Mary Jean 436-1901  
8906 Nolan Elenz 436-2159  
8907 Criner Marshall 436-5698  
8910 Bob's Waterproofing contrs 436-2059  
Mease Bobby D 436-2059  
8911 Marx Sandra K 436-2626  
8915 Holiday Wm R 468-6955  
8928 Freeman Dorothea 436-3548  
N E 90TH ST INTERSECTS  
11000 Shook Steven L 734-2288  
11001 Melby R E 734-8410  
11003 Huston Blake 734-8410  
11005 Mutsbauer Eric 734-9158  
11007 Portell Michl 734-2909  
11009 Mueller Mark A 734-5765  
11010 Roland Michl 734-5765  
11011 No Return  
11015 No Return  
NE 111TH ST INTERSECTS

342-A  
HOLMES ST N (GLADSTONE)  
FROM NE 66TH NORTH  
ZIP CODE 64118  
NE 66TH TER INTERSECTS  
6600 Murphy Ronald 436-3261  
6602 Stout David 436-6447  
6603 Fischer Leon K 468-4447  
6604 Enfield Frank 468-4085  
6605 Chester Shane L 436-0116  
6606 Horning Wm F 436-1158  
6607 West Janet Q 436-4465  
NE 67TH ST INTERSECTS  
6701 Hill Les 468-5698  
6703 Koerperich Kim 468-7232  
6704 Gidewell Jerry L 436-4423  
6705 Sampels Linda Mrs 436-3405  
6707 No Return  
6709 Smith Warner 436-6322  
NE 68TH ST INTERSECTS  
6810 Saladin Vinicio 436-5452  
6811 Hamilton W 436-4659  
6812 Cascone Salvatore M 468-6802  
6813 Mabrey P E 436-7835  
6814 Arrington Robt S 436-4486  
6815 Swans Darwin R 436-4963  
6816 Swanson Gregory 436-2378  
NE 68TH ST INTERSECTS

342  
6800 Payson Steven M 436-7123  
6802 Webb Maud 436-1355  
6804 No Return  
6805 Timberlake Elmer 436-8842  
6806 Hamilton E A 436-8842  
6808 Gilman B 436-4156  
6809 Rowell Leonard 436-0666  
6812 Mathis Christopher R 436-6136  
6814 Sutton Wayne 436-3038  
6815 Boyer P M 436-6187  
6816 Livesey Jerrill B 436-3266  
6818 Vacant  
6820 Evans Earl 436-0261  
NE 69TH ST INTERSECTS  
6910 Suites  
110 Vacant  
110 Pryor Appraisal Services Inc  
436-7743  
120 Sun Paper Inc Clay County  
newspaper 436-5599  
130 Truth Verification Service  
436-1115  
140 Corinthian Mortgage Corp loans  
mtge 436-7002  
150 Professional Accounting Services  
436-4006  
210 Vacant  
240 Capital City Business College  
(Sls Ofc) 436-9933  
300 Re-Max Mid-States Region real  
est 436-9839  
NE 69TH TER INTERSECTS  
7001 City Of Gladstone Municipal Pool  
swimming 436-2259  
7010 City Of Gladstone Manager 436-2200  
City Of Gladstone City Hall 436-2200  
City Of Gladstone Mayor 436-2200  
City Of Gladstone Police Dept  
436-3550  
City Of Gladstone Clerk 436-2200  
City Of Gladstone Collector 436-2200  
City Of Gladstone Department Of  
Comm Svcs 436-2200  
City Of Gladstone Park Dept  
436-2200  
City Of Gladstone Street Dept  
436-2200  
7030 Castor Donald C 436-8965  
7033 Prather Martha R 436-5691  
7034 Renken Martin H 436-5374  
7035 Essig Steven 436-1523  
7038 Thomas Orville E 436-7012  
NE 70TH TER  
INTERSECTS  
NE 71ST ST INTERSECTS  
7104 Kulle Virginia P Mrs 436-5296  
7108 Monig Denis W 436-0324  
7111 Spellerberg Richd 436-1449  
7115 Lynn Lawr H 436-7012  
NE 72D ST INTERSECTS

344  
NE 72D ST INTERSECTS  
7200 Moody Jerry A 436-5324  
7201 Piraro Vincent D 436-5324  
7203 Mc Zegle Hazel Mrs 436-0174  
7205 Twiss Charles A 436-0174  
7206 Crim Edgar L 436-0321  
NE 72D ST INTERSECTS



# HOLMES ST 1990

379

★ NEW NEIGHBOR

## HOLMES ST-Contd

5030 U M K C (Health Phys Educ)  
swiney rec ctr 276-2714  
E 48TH ST INTERSECTS  
BRUSH CREEK BRIDGE  
ROCKHILL RD INTERSECTS

E 52D ST INTERSECTS  
E 53D ST INTERSECTS  
5301 U M K C (psychology) 276-1318  
5303 Umke (psychology) 276-1321  
5306 Umke grad studies research admn  
276-4221  
Bsmr Umke (psychology) 276-1321  
5306 Rockhill House rockhill hse group  
home 363-5240  
5307 Umke (grad studies research admn)  
276-1321

5310 Vacant  
5311 Umke (psychology) 276-1321  
5313 Vacant  
5315 Vacant  
5317 Umke (psychology) 276-1321  
5319 Umke (psychology) 276-1321  
5320 No Return  
5327 Umke (univ news) 276-1393  
5329 Robinson Warren 444-1199  
Elton Mary E Mrs 523-4086  
5335 Vandyk Tania 363-0206

5341 Moorehead N L 363-1579  
5343 Keniston Peter 444-6239  
5347 No Return  
E 54TH ST INTERSECTS

5404 Myers Michael 333-1650  
5411 Campbell Roger P 444-0244  
5414 Lott Peter F 444-7941  
5418 Dolan K L 822-9642  
5419 Hopkins Daniel 822-0274  
5421 Power Robt E 361-4437  
5424 Mc Cone Allen C 444-0944  
5425 Olvera John 523-6505  
E 54TH TER INTERSECTS  
5426 Spatz Jonas 444-9642  
5430 Egge Charlotte M Mrs 444-3257  
5431 Gray Robert 363-9154  
5434 Ferril Steven 363-3383  
5436 No Return  
5437 Hardin Dan 822-0122  
5441 Price Arch R  
5445 Withbrod Fredk M 523-2233  
5447 Vacant

## E 55TH ST INTERSECTS

5501 Carson Bonnie L 523-8996  
5506 Ehrlich Geo 333-8287  
5506 Bayton-Langford Angela Mrs  
5509 Apartments  
2nd Fl Vacant  
1st Fl Herriman Eve Mrs 333-6704  
5510 Dwyer Eric 363-4795  
5512 Barr Allan F 523-5872  
5514 Behrens Robt E 333-9114  
5515 No Return  
5519 Cullinan Richd B 822-9927  
5523 Edner Kim 444-1970  
5527 Gosnell Steph 363-1927  
5528 Peterson Kurt 444-6183  
5529 Dowd Bernard J 333-0722  
5530 Mc Carthy Amalie Mrs 523-3512  
5533 Pogany Joyce K  
5534 Ryan Luke 363-4629  
5537 Lapid Howard M 363-6429  
5538 Trusty Scott 333-4350  
5540 Reynolds Reuben 444-3596  
5541 Lease Thomas R 333-5701  
5544 Brown Vaska L Mrs 523-7107  
5545 Smith Edw M 363-4629

## E 56TH ST INTERSECTS

5601 Stimpson K B 444-1980  
5604 Roberts G 444-1331  
5606 Mills David M 363-0354  
5607 No Return  
5610 Rehm N Victor 523-4894  
5611 Gatapia Hermirio R 333-0738  
5614 Rauch Jim 523-5691  
5615 Mc Mann Mary  
5618 Mitchell K 333-2580  
5619 La Caille Kath C 523-0092  
5622 Taylor Clara 363-1348  
5623 Reitz Frances L Mrs 523-2484  
5626 Talbert Jessie H 333-8725  
5627 Wurth Chuck 523-0193  
5630 No Return  
5631 Andersen Sam G carp 523-7945  
5634 Mayer Eliz A 333-2938  
5635 Bargfrede Carl H 444-0952  
5638 Tracy Jan M 444-1920  
5639 Beck Eliz B 333-0672  
5644 Black F Warren 444-8123  
5645 No Return  
5646 Shinkle Donald R 523-2194

## E 57TH ST INTERSECTS

5700 Hayes Patk F 333-9838  
5701 Wood Kim 363-7173  
5705 Thompson Carole 363-0615  
5708 Kuhnenn Jim 523-5286  
5709 No Return  
5711 Phillips Lloyd E Jr 363-6761  
5712 O'Brien John K 363-4203  
5716 Savage Charles M 363-7909  
5717 Burhans Florence P 523-7875  
5718 Conrad Kelly 361-6578  
5720 Wadley David 363-7221  
5722 Vacant  
5723 Jones Melva 444-1474  
5724 Johnson Jan O 361-8784  
5727 Buckley Pete 444-2176  
5729 No Return  
5730 Renne Joan S Mrs 363-0732  
5732 Van Winkle Richd J 333-0733

5739 Slaughter T R 333-4795  
5741 No Return  
5742 Russell Chas M 333-7937  
5743 Frohmberg Wm 444-8275  
5746 No Return  
E 58TH ST INTERSECTS  
5800 Collic K R 361-8708  
5801 Mateuza Mike D 333-7814  
5802 Fairbanks Shane 523-6255  
5805 Mc Korkindale Jas 444-1349  
5808 Laurent Scott D 363-1122  
5811 Herter Fritz III 361-8899  
5812 Anderson Richd L 333-6027  
5815 Galloway P K 363-8861  
5816 Sharif Mohammad R 361-6845  
5817 Anderson Tim P 333-5320  
5819 Murphy Doris L Mrs 333-1360  
5820 Converse Kenneth L 523-5346  
5821 La Pietra Ruth 363-3575  
5822 Francis Brad 361-3575  
5824 Wang Cheng Yo  
5825 Walker Robt E 333-1596  
5826 Stubbs David K 333-8861  
5827 Placial Roger L 444-9707  
5828 Morris Edw J 361-3054  
5829 Warren Jan L 361-3054  
5830 No Return  
5831 No Return

## ZIP CODE 64110

E 59TH INTERSECTS  
5903 Beith Jeffrey S 333-6647  
5906 Vacant  
5907 Kerner Kay E 361-6993  
5908 Myers Dennis N 363-6787  
5909 Rhoades Michl D 361-8783  
5911 Highfill Jeff 333-6139  
5914 Brashear Mary E Mrs 333-6347  
5915 Anderson Dale M 523-0359  
5916 Julian Cecile 363-1424  
5918 Wahrer Jon 333-9118  
5922 Levy Bert 523-6051  
5925 Glasgow Debra 444-7885  
5926 No Return  
5929 James Terese K Mrs 444-9007  
5932 Vacant  
5933 Vacant  
5934 Logan Miriam H Mrs 444-9885  
5937 Evans Annette 523-0850  
5940 Sandbach Wm O 333-4280  
5941 Nguyen Van Tien 523-6346

## E 60TH ST INTERSECTS

6000 Koch Douglas M 363-7017  
6002 Bolinger Willard E 333-2714  
6004 Harlan Katherine M 361-1413  
6007 Maciel Leonard G 363-0105  
6012 Bright Albert D  
6015 Clayton Cecil D 444-6371  
6016 Smith Craig W 361-6615  
6017 Vacant  
6018 Vacant  
6019 Casal Alfredo 444-1059  
6023 Reed Jacqueline M 361-4902  
6024 Holcomb Connie A 363-6609  
6025 Mc Daniel Paul F 363-6609  
6028 Schmitz Martha E 361-6625  
6030 Mc Candless Jas H 444-1502  
6031 Bashor M M 444-6382  
6033 Wolf David E 361-7264  
6035 Wade Edith F 333-5822  
6037 Thompson W H 363-2521  
6040 John's Greenhouse 333-8797  
6042 Overby Alberta M Mrs 333-8797

## E 61ST ST INTERSECTS

6101 Bengimina Anthony 361-1623  
6105 No Return  
6109 Quinlan Johanna A 333-6483  
6115 No Return  
6117 No Return  
6119 Black James T 361-9492  
E 61ST TER INTERSECTS  
6120 Vacant  
6121 No Return  
6125 Guy Virginia L 361-0763  
6126 Markway Patricia 363-1709  
6128 No Return  
6129 Callstrom Randy 523-8398  
6131 Walburn Lawrence T 363-6894  
6132 Gier Lawrence J 444-0565  
6135 Potter Oscar E 363-1366  
6136 Hodecke  
6139 Kanoy Rick 444-9574  
6140 Higgins Patricia 361-1495  
6143 Gasparo Bill 444-3618  
6145 Thompson Rebecca 333-8221  
6146 Langdon Harry N 361-7456  
6147 Gutowski John 444-4154  
6150 Yeo Geo R 444-6830  
6151 Sarchek Harry E 444-9921  
6153 Horacek Stanley D 363-5844  
6154 No Return  
6157 Start Burdett H 444-4990  
6158 Hauschild Henry J 361-1070  
6161 De Vaney Anne 444-0371  
6162 Johnson B L 333-2677  
6164 Lutz David M 363-6179  
6165 Lattimer Ken D  
6213 Southwestern Bell Telephone Co

## 276-6233

E 62D TER INTERSECTS  
E 63D ST INTERSECTS  
ZIP CODE 64131  
E 63D TER INTERSECTS  
E MEYER BLVD INTERSECTS  
ZIP CODE 64118  
E MEYER BLVD INTERSECTS  
6415 Waris Gerald Father 363-2320  
St Peter's Catholic Church  
E 64TH TER ENDS  
6425 Smith Shadrach 333-7172  
6426 Foster Bobby 822-0063

90

6420 No Return  
6433 Estlinger Hans 363-5905  
6441 Hoffmann Donald L 333-5905  
E 65TH ST INTERSECTS  
6501 Rice Joann Mrs 361-8475  
6505 Langle John M 333-0059  
6509 Kiesler Thomas 361-4016  
6515 Grady S L 523-5537  
6517 Fetters Lawrence A 333-1428  
6521 Morris Beverly 523-8959  
6525 Stoltz Maxine 523-9269  
6531 Vacant  
6535 Stults Elmer H 523-8530  
6541 Trage David 333-5593  
E 65TH ST INTERSECTS (NOT OPEN  
OT EAST)  
6545 Mc Conaughy John E Jr 363-4750  
6549 Woolen Richd L 361-2307  
6551 Jeffries Kenneth C 333-1710  
6553 Vacant  
6555 Ramquist Grace C 333-6411  
E 66TH TER ENDS  
6557 Simmons Kirk 361-8858  
6575 Health & Rehab Pavilion ofc bldg  
276-7123  
Rockhill Medical Plaza-West  
300 Rockhill Womens Care Inc  
444-4479

300 Tuteria Gino phys 444-4479  
300 Barnhouse Michl J phys 444-4479  
300 Kruger Steph phys 444-4479  
320 Viril Leonardo C phys 777-6911  
340 Cortez Edwin A phys  
350 Skin & Mohs Surgery Center  
400 Orthopaedic & Sports Medicine  
Clinic 444-8300  
400 Barnhouse Chris D phys  
444-8500  
400 Browne M D phys 444-8300  
410 Zarr James S phys  
420 Reintjes Steph L neurologist  
333-6663  
420 Owens Robt H urologist  
440 Internal Medicine Clinic Of K C  
inc 363-6662  
440 Allen Thos P phys  
440 Shalot Malcolm F phys  
ROCKHILL RD INTERSECTS  
E 67TH ST INTERSECTS  
6701 No Return  
6703 Miller Mark H  
6705 Myers Keith P 822-8319  
6706 Peterson Eric 333-2714  
6707 Ward Dana 361-8543  
6708 Schoplin J K 333-6601  
6709 Vacant  
6711 Butler Kary  
6712 Arriaga Eliseo 363-1570  
6713 Edsall Brian E 444-9153  
6716 No Return  
6716 Williams Michl 363-5193  
6717 No Return  
6719 No Return  
6720 Dasta Rene R Mrs 363-8593  
6723 Cain D M 361-0662  
6724 Boucher James G 444-7253  
6725 Hecker Julie 361-2465  
6727 Hodges B M 333-3099  
6728 Titcomb Bill R 523-9196  
6729 Russell Robt C 361-7438  
6731 Sewell R 822-9819  
KENWOOD AV INTERSECTS  
6732 Wright Michl 363-9753  
6733 Bartels J M 333-9753  
6735 Barksdale Cheryl D 363-0321  
6736 Kisser Mark R 523-9180  
6737 Vacant  
6739 No Return  
6740 Starns H J 363-5567  
6741 Brown Wm K 363-5567  
6742 Little Brian 363-5567  
6744 Grimaldi Gerard J 361-4400  
6745 Heavling Jeff 363-1709  
6747 Morrow Wayne 361-6618  
6748 No Return  
E 68TH ST INTERSECTS

## HOLMES ST N -FROM NE 1 BLK SOUTHEAST OF NE 87TH ST NORTH 2 EAST OF N OAK TRFWY

ZIP CODE 64155  
8607 No Return  
8608 Hansen Leroy D 436-0911  
8615 Littrell Wilbur O 436-4242  
8623 Powis S E 436-4490  
8632 Dulin Boonsom 436-2200  
N E 87TH ST INTERSECTS  
8701 Jenkins A R 436-1990  
8712 Ray R D 436-5569  
8715 Stepp Carl 436-5569  
N E 88TH ST INTERSECTS  
8800 Malone Bill 436-6970  
8804 Ford Wm R 436-7238  
8805 Sutton Robert A 436-5569  
8808 Harris Jesse L 436-5569  
8811 Smith Byron D 436-4942  
8821 Lawrence Charles W 436-3658  
8824 Britten Keith L 436-7794  
8829 Long Mary F Mrs 436-7794  
8830 Dater C L 436-5599  
8833 Long Hugh E 436-3799  
8836 Angelo Frank S 436-2432  
8840 Batrez Ruben 436-7649  
8841 Leipard L H 436-7487  
8844 Keenan Robt 436-4328  
NE 89TH ST INTERSECTS  
8900 Lynch Barry 436-3196  
8901 Hoke C Chetita Mrs 436-8465

113

8903 Benjamin Mary Jean 436-1901  
8906 Nolan Elenz 436-2159  
8907 Criner Marshall 436-5698  
8910 Bob's Waterproofing contrs 436-2059  
Mease Bobby D 436-2059  
8911 Marx Sandra K 436-2626  
8915 Holiday Wm R 468-6955  
8928 Freeman Dorothea 436-3648  
N E 90TH ST INTERSECTS

11000 Shook Steven L 734-2288  
11001 Melby R E 734-8410  
11003 Huston Blake 734-8410  
11005 Mutsbauer Eric 734-9158  
11007 Portell Michl 734-2909  
11009 Mueller Mark A 734-5765  
11010 Roland Michl 734-5765  
11011 No Return  
11012 No Return  
NE 111TH ST INTERSECTS

## HOLMES ST N (GLADSTONE) FROM NE 66TH NORTH

ZIP CODE 64118  
NE 66TH TER INTERSECTS  
6600 Murphy Ronald 436-3261  
6602 Stout David 436-6447  
6603 Fischer Leon K 436-6447  
6604 Enfield Frank 436-4085  
6605 Chester Shane L 436-0116  
6606 Horning Wm F 436-1158  
6607 West Janet Q 436-4465  
NE 67TH ST INTERSECTS  
6701 Hill Les 436-5636  
6703 Koerperich Kim 436-7232  
6704 Gidewell Jerry L 436-4423  
6705 Pamela Linda Mrs 436-3405  
6707 No Return  
6709 Smith Warner 436-6322  
NE 67TH ST INTERSECTS  
6710 Saladin Vinicio 436-5452  
6711 Hamilton W 436-4659  
6712 Cascone Salvatore M 436-6802  
6713 Mabrey P E 436-7835  
6714 Arrington Robt S 436-4486  
6735 Swans Darwin R 436-4963  
6741 Swanson Gregory 436-2378  
NE 68TH ST INTERSECTS

## 6800 Payson Steven M 436-7123

6802 Webb Maud 436-1355  
6804 No Return  
6805 Timberlake Elmer 436-8842  
6806 Hamilton E A 436-8842  
6808 Gilman B 436-4156  
6809 Rowell Leonard 436-0666  
6812 Mathis Christopher R 436-6136  
6813 Dickson Charles 436-3038  
6814 Sutton Wayne 436-3038  
6815 Boyer P M 436-6187  
6816 Livesey Jerrill B 436-3266  
6818 Vacant  
6820 Evans Earl 436-0261  
NE 69TH ST INTERSECTS  
6910 Suites  
110 Vacant  
110 Pryor Appraisal Services Inc  
436-7743  
120 Sun Paper Inc Clay County  
newspaper 436-5599  
130 Truth Verification Service  
436-1115  
140 Corinthian Mortgage Corp loans  
mtge 436-7002  
150 Professional Accounting Services  
436-4006  
210 Vacant  
240 Capital City Business College  
(Sls Ofc) 436-9933  
300 Re-Max Mid-States Region real  
est 436-9839  
NE 69TH TER INTERSECTS  
7001 City Of Gladstone Municipal Pool  
swimming 436-2259  
7010 City Of Gladstone Manager 436-2200  
City Of Gladstone City Hall 436-2200  
City Of Gladstone Mayor 436-2200  
City Of Gladstone Police Dept  
436-3550  
City Of Gladstone Clerk 436-2200  
City Of Gladstone Collector 436-2200  
City Of Gladstone Department Of  
Comm Svcs 436-2200  
City Of Gladstone Park Dept  
436-2200  
City Of Gladstone Street Dept  
436-2200  
7030 Castor Donald C 436-8965  
7033 Prather Martha R 436-5691  
7034 Renken Martin H 436-5374  
7035 Essig Steven 436-1523  
7038 Thomas Orville E 436-7012  
NE 70TH TER  
INTERSECTS  
NE 71ST ST INTERSECTS  
7104 Kulle Virginia P Mrs 436-5296  
7108 Monig Denis W 436-0324  
7111 Spellerberg Richd 436-1449  
7115 Lynn Lawr H 436-7012  
NE 72D ST INTERSECTS

## NE 72D ST INTERSECTS

7200 Moody Terry A 436-5324  
7201 Piraro Vincent D 436-5324  
7203 Mc Zegle Hazel Mrs 436-0174  
7205 Twiss Charles A 436-0174  
7206 Crim Edgar L 436-0321  
NE 72D ST INTERSECTS

## NE 72D ST INTERSECTS

7200 Moody Terry A 436-5324  
7201 Piraro Vincent D 436-5324  
7203 Mc Zegle Hazel Mrs 436-0174  
7205 Twiss Charles A 436-0174  
7206 Crim Edgar L 436-0321  
NE 72D ST INTERSECTS

## HOLMES ST 1985

2000 W. 30th St. (OVERLAND PARK, KANS.)

TEL. 645-4401

369

## HOLMES RD—Contd

15102 Brownledge Robt E @ 331-4105  
15410 Williams Carolyn C inv agt @ 331-3776

## HOLMES ST —FROM 700 E FRONT SOUTH

ZIP CODE 64106  
110 R & S Sales Co salvage 842-5125  
111 O'Malley & Simpson Constn Co 221-7313  
114 Seep-Stop Of The Midwest foundation & structural reprob 221-2338  
E 31ST INTERSECTS  
E 2D INTERSECTS  
KC RY CROSSINGS  
205 Kansas City Elevator Inc 842-1107  
E 3D INTERSECTS  
E 4TH INTERSECTS  
E 5TH INTERSECTS  
511 Marra Rose @ 842-3254  
513 Rust Steve 471-6989  
515 Bondi Ann 842-1019  
524 No Return  
526 Monoco Joseph 421-5340  
\*Donahue John J III 471-6671  
Schmidt James 842-7995  
534 Raccuglia Salvators V @ 221-0562  
E MISSOURI AV INTERSECTS  
536 Keys Ralph @ 421-8004  
538 Valenti Anthony E @ 421-5173  
540 Valenti Sal @ 471-5349

INDEPENDENCE AV INTERSECTS  
E 6TH ST INTERSECTS  
E 6TH STREET TRFWY INTERSECTS  
ADMIRAL BLVD INTERSECTS  
E 8TH ST INTERSECTS  
E 9TH ST INTERSECTS  
916 Travelodge Parking Lot  
920 Parking Co Of Am  
929 Dunn J E Construction Co bldg contrs 474-8600  
1000 Hanna Downtown Standard serv sta 471-9380  
E 10TH ST INTERSECTS  
1005 Diamond Parking Service  
E 11TH ST INTERSECTS  
1100 Allright Auto Park  
1101 Greyhound Parking Lot  
1111 Greyhound Lines Inc 221-1361  
Holmes Street Station Lounge  
cocktail lounge 471-8045  
Post House gift shop 471-8044  
Post House Snack Bar 471-8044  
Travelers Aid Society Of Greater Kansas City 221-1559  
Services To Mobile Persons 221-1559

E 12TH ST INTERSECTS  
E 13TH ST INTERSECTS  
1307 Saint Mary's Episcopal Church 842-0975  
E 14TH ST INTERSECTS  
TRUMAN RD INTERSECTS  
ZIP CODE 64108  
1505 Parking Lot  
1508 Exide Corp battery dir and serv 842-2838  
1514 K C Clutch Rebuilders 842-7398  
1516 Vacant  
1525 City Police Dept (Criminalistics Div) 234-5581  
E 16TH ST INTERSECTS  
1608 Kirk-Wiklund & Co welding & sups 221-3030  
E 17TH ST INTERSECTS  
1700 Industrial Industries Inc whol industrial parts 221-6315  
1712 Heine Machine Works Inc 471-0465  
1720 Josin-Herdman Inc upholstery sup 474-7701  
1725 Century Floral Supply floral whol 474-3610

E 18TH ST INTERSECTS  
1815 S & J Manufacturing Co (Stge) fittings & duct sys 842-8428  
KC TERM RY UNDERPASS  
E 19TH ST INTERSECTS  
2019 Regal Plastic Supply Co (Parking Lot)  
2023 Regal Plastic Supply Co 471-6390  
2027 Whiteway Inc towel & linen sup 842-6565  
2029 Do All Mountain States Co tool mfrs 421-5857  
2051 Adversign Inc pntrs & mfrs 842-7951  
2055 Press Ready Plate printer 472-4420  
E 22D ST INTERSECTS  
2207 Truman Med Center (Visitors Parking Lot)  
119 Dean School Of Nursing 421-3964  
232 Kansas City Southwest Clinical Society 471-3876  
4th Fl Hospital Hill Health Services Corp doctors corp 421-6103  
2220 University Of Mo K C (Health Sciences Bldg)

2301 Truman Medical Center West 556-3000  
T M C Coffee Shop 421-3886  
E 24TH ST INTERSECTS  
2411 University Of Missouri At K C Medical School ofc of educ resources 474-4100  
Health Sciences Library (U Of M) 474-4100

E 25TH INTERSECTS  
2500 Duncan Architects Inc 474-3630  
2501\*Dimond E Grey @ 421-5058  
2502 Duncan Architects Inc (Conference Rm)  
2504 Duncan Herbert E Jr @ 471-4709  
2506 Watson & Goodden P C lwyrs 474-3350  
2509 Vacant  
2510 Simmons-Schafer Consulting 221-0111  
2511\*Killian Grant 221-5234  
2512 Doctor Redbirds restr & bar 421-0353  
2514 Rockne Apartments  
A\*Underwood D L 221-7808  
B\*Wauthier Gary J 474-5836  
C\*Doherty Michl J 474-4685  
2515\*Honest Barry L 421-7851  
\*Stiver Greg 474-4373  
\*Murphy John 421-7197  
2516 Apartments  
1s Kottke Wm 474-9075  
3s Thomas Jon Patk 421-0264  
2517 No Return  
2520 Atlas Window Products Co Inc 221-2828  
Kaufman Window Shade Co 421-4820  
2521 Fulton Danl P @ 421-0545  
2523 Rediger Denise @ 474-8829  
2525 Deskin Ronald @ 842-3108  
2526 Cunningham John H @ 221-9791  
2528 Acme Livery Serv limo serv 842-9200  
2529 Doerr John 471-6974  
2531 Pittser Glenn E @ 221-4536  
2533 Gramling Edw 842-9743  
2537 Menchan-I-Graphic Service 471-2521  
Medellin John G @ 471-2521  
2538 Meyer H @ 842-7764  
2539 Dority Modesta Mrs @ 421-3260  
2540 Horner Wm D archt 471-1969  
2543\*Neer Ronald L @ 474-1969  
2544 Vacant  
2545\*Shepard Michael E @ 221-3894  
2546 Sullivan And Williams Attorneys At Law 474-0400  
2547 Frick Kenneth J 474-1548  
2549 Crumly Al T 474-8303  
2551 Emille Apartments  
2d Fl Quattrocchi Mark 474-9107  
1st Fl Deforest Bret K 454-5467  
2c No Return  
2553\*Matalone Mike  
Klestinske Charles  
2555 Vacant  
2561 Vacant  
E 26TH INTERSECTS  
2601 Pub & Grub restr 471-0407  
2603 Longfellow Medical Center 221-2918  
2603a Mitchell Doris 471-4854  
2603b Doris Barber Shop 221-4024  
2607 P S Building Services janitorial serv 474-3128  
2609 Dennis Dwayne  
2615 Gould Inc (Industrial Battery Div) 421-3225  
2621 Vacant  
2623 Vanderent Jacobus W @ 221-4809  
2629 Vacant  
2631 Anthony's Sandwich Shop 421-4799

ZIP CODE 64109  
E 27TH INTERSECTS  
1st Fl\*Bill Elvia  
2d Fl\*Jackson Jimmie R  
2705 Jenkins Susan S @ 474-9906  
1st Fl\*Piper Robert S  
2d Fl\*Tongpreeda M  
1st Fl\*Bell Elvia M 474-7574  
2d Fl\*Devonshire Mary L 474-1543  
2711 Vacant  
2712 Hughes Betty 842-9607  
2717 Vacant  
2718 T R W Replacement Division whol auto parts 421-2220  
T R W Replacement Div (Whae) 421-2220  
2719\*Minish Mary L Mrs  
2721\*Ephraums Richard @ 421-4348  
2723 Vacant  
E 27TH ST TER INTERSECTS  
2732 Richardson Austin L @ 474-0725  
2736 Wilson Marvel L @ 474-7324  
2740 Vacant  
2741 Vacant  
2742 Strickland Lawrence M @ 471-3271  
2745 Vacant  
2746 Chenoweth I Pauline @ 842-2637  
2748 No Return  
2749 Costales Shirley M @ 471-3246  
Upstairs\*Mc Coughly David  
2751\*Anderson Alex  
2753 Vacant

1 Spain Charles F  
2 Vacant  
2757\*Moore Wm 474-9655  
Bsmr\*Horfield Joy R  
Bsmr\*Williams Sid  
1\*Tompkins Al  
2\*Wise Dave  
3 Mount M E 471-0424  
4 Rutherford  
5 Mainline C  
6\*Rumans D A 842-0413  
STREET CONTINUED  
2761 Prater J  
2763 Farr Phillip  
E 28TH INTERSECTS  
2801 Anello's Market 561-8808  
2801a Stubby Howard I 931-0379  
2803 Vacant  
2830 Longfellow Elem School 471-0875  
E 29TH INTERSECTS  
2901 Jim's Auto Parts Repair & Sales 531-0148  
2916 Hindson Bob Racing Inc auto repr 561-6665  
2923 Vacant  
3 Vacant  
2925 Caele Pauline Mrs @ 931-2067  
1 Taylor  
2\*Moore M  
3\*Soden Pat  
4\*Dillon Suzy  
2929a Vacant  
2930 Markhan Jan  
2931\*Estor Shelly  
Upstairs\*Peer Peter 531-1351  
2933\*Young C V @ 931-5683  
2935 Vacant  
2940 Tabernacle Southern Baptist Church 531-3769  
E 30TH INTERSECTS  
3002 Plasticin Inc bookbinders 561-5353  
3006 Computer Mailing Inc 561-3561  
3007 Vacant (hses 3007-3009)  
3011 Morris Gerald E 531-6526  
3015 Burrola John J @ 931-0541  
3017 Salinas Teresa @ 921-7889  
3023 Samurai Woodworks woodwork shop 931-3050  
\*Beard David @  
3027 Stover Russell Candies display whse  
3031 Metropolitan Lutheran Ministry Headquarters 931-0027  
K C Interfaith Peace Alliance 931-1310  
Longfellow Comm Assoc 561-6004  
3034 Bogdon Candy Co whol 561-4402  
3042 Logo Lustre dye imprints on uniforms 531-4691  
3046 Superior Linen Supply Co And Laundry Serv 931-4477

E 31ST ST INTERSECTS  
3105 Vacant  
3108 Midwest Warehouse (Parking Lot)  
3110 Midwest Warehouse (Parking Lot)  
3111 Eakins Bros Garage 931-2794  
3112 Midwest Whse Distr (Parking Lot)  
3114 Midwest Warehouse Distributors Inc 561-9858  
3117 Automotive Equipment Service Inc 531-9144  
3119 Borden Co The parking lot  
3124 Borden Co The ice cream dock  
3126 Borden Co The rec dock  
E LINWOOD BLVD INTERSECTS  
3206 Leemaster Billy R @ 561-8399  
3210\*Morgan James  
3212 Clegg Paul Bee Supplies 531-1510  
3215 Vacant  
3217 Souseley Phyllis @  
3220 Apartments  
1 Carter Jerry 756-0088  
2\*Hart Russell L 561-2765  
3222 Vacant  
3224 Fanning Elinda E @ 561-4305  
3225 Rayburn Robt E @ 531-6743  
3231 Duran Juan R 631-3300  
3233 Berg Margret @ 931-2558  
3236 Vacant  
3237 Shockley Al @  
3238 Stone Thomas E @ 931-9088  
3239 Vacant  
3241 Vacant  
3242 Kansas City Audio Visual 931-8940  
3244 Atomic Spot Welding Mfg Co Inc 931-9191  
3249 Kido Sarah J @ 561-5828  
3258 Gallardo Richd  
3260\*Shomaker Orville C @  
3262 Gallardo Joe @ 931-7327  
3264\*Collins Joilna  
3266 Vacant  
3268 Picina Earl @  
E 33D INTERSECTS  
3300 Wunderlich Harry A @ 561-5675  
3302 No Return  
3303 Austin Roberta @ 561-9169  
3305 Naill Alcib B @ 531-9420  
3306 Vacant  
3307 Vasquez Victor @ 561-5084  
3308\*Brooks Ronald E  
3311 Yates Stanley 756-0605

1\*Vest Veva  
3313 Mc Grew Geo O paint contr @ 531-0820  
3315 Harrison Chas D @ 561-0326  
3317\*Pintar Gary  
3319 Vacant  
3321 Vacant  
3323 Rew David @  
3325 Lillard J S @ 931-8765  
3327 Powell Realty Co 561-0937  
34TH ST INTERSECTS  
3400\*Lowndes Harry I @ 931-9246  
3401 Rosenthal Larry P 753-7478  
3404 Rowland Sandra 531-0789  
3408 Kirks Mollie L Mrs @ 931-6904  
3409 Vacant  
Bsmr Keith Frank J 531-9188  
3411 Waters Ruby Mrs @ 531-2962  
3412 Smith Melvin  
3415 No Return  
3416 Vacant  
3419 Okolo Patk S 531-5027  
3421 Willard Charlie W @ 531-5546  
Owens Keith  
Peladeau Germane  
Wyatt Andrew E @ 561-6541  
Homan Mark  
3422 Robinson Marc consultant 531-7704  
Miller Susan A 753-2123  
3424 No Return  
1\*Aschug I D  
2\*Williams Joe 931-0751  
3429 Aubuchon  
Vacant (3431-3433)  
1\*Pierce Lester E 531-5989  
3435\*Nunez Catrina T  
3437\*Modem Fred @ 753-1304  
3443 Rew Realty Co 531-1391  
Pintar Debbie A  
3457 Armour Holmes Apartments 756-0488  
101 Vacant  
\*Howard Curtis J  
103 Dainel Ben W  
104\*Gates M R  
105 Williams Frankie 931-7374  
106\*Bronson Vicki  
107 Winfield Gwen  
108 Smith Charles A 756-0488  
109\*Gooch Clarice Y  
204 No Return  
205 No Return  
206\*Tucker Robt  
208 Burns Sonnie 531-3068  
301\*Love Jesse 753-0217  
304 Elias Carol A  
305\*Jackson Judy 561-2070  
306\*Newton Thomas J 531-1982  
307 Baker  
E ARMOUR BLVD INTERSECTS

1st Fl Wunderlich Lottie Mrs @ 561-9242  
2d Fl\*Powler Loretta L 561-9242  
Bsmr Vacant  
3517 Pollock Allen E @ 531-1511  
3519 Noble Richd W @ 561-6104  
3520 Sabbagh Rabi 931-4118  
3521 Dowell Douglas A @ 931-9106  
\*Johnson Chris 561-1672  
3530 Crockett Greta @ 561-1432  
E 36TH ST INTERSECTS  
Floors  
1st Fl\*Burns Jeff 561-5474  
2d Fl Wenzel Mark 753-3182  
3d Fl No Return  
3605 Baggett Anita H 531-2364  
3609 Broadhurst James A 531-2130  
3611 Villa Joe Jr @ 561-9184  
3615 No Return  
3616\*Hansen Patricia 753-6828  
3622 Buffington Wm F @ 931-9012  
3624 Mc Braryer Doyle C 531-2723  
3625 Bratton Robt M 531-5348  
3627 Unger Timothy M @ 561-9170  
3628a Maus Warren 753-5591  
3630\*Grubbury Daniel 931-3784  
3634\*Shaw B Craig 531-2248  
3635 No Return  
1st Fl\*Keeny Jeanie 931-2767  
3641 Zecek David A 756-1828  
3643 Mc Intyre J L 561-6449  
3644\*Mc Kinley Lois J 931-0796  
3700\*Persson Mark @ 531-3249  
3701 Vacant  
3703 Garrity John S freelance wrtr @ 561-9010  
3704 Gillsapy Lida B Mrs @ 931-6198  
3707 Apartments  
1 Kukuk Cris R 531-4298  
2 Lemberger James D  
3 Malherne Karen freelance artist  
4 Vacant  
3708 Seese Howard D 531-1318  
3711 Lewis Mary E @ 756-0522  
3712 Vacant  
3717 Carl Anna Mrs @ 561-4378  
3718 Popple Wm H @ 931-6357  
3720 Schuss August A @ 531-3727  
3721 Schneider Gordon @ 531-3055  
3724 Wilson Ed @ 931-5966  
3727 Sims Wm H @ 561-5325  
GLEED TER BEGINS

# 1ST ST E 1985

6580 W. 95th ST. (OVERLAND PARK, KANS.)

TEL. 649-4401

LENDER

## 1ST ST E —FROM 100 GRAND AV EAST

ZIP CODE 64106  
400 L & D Equipment Sales Co storage  
equip 283-3704  
600 Illinois Central Gulf R R (Loading  
Dock)  
605 K C Power & Light Co  
Cherry(Terminal Sta 147)  
616 Central Feed And Grain (whse)  
221-5003  
CHERRY INTERSECTS (NOT OPEN)  
  
HOLMES INTERSECTS  
CHARLOTTE INTERSECTS  
CAMPBELL INTERSECT (NOT OPEN)  
899 Kansas City Industrial Constructors  
471-0500  
HARRISON BEGINS (NOT OPEN)  
ZIP CODE 64120  
1000 Gas Service Co The plant yds  
GUN & ORR CROSSES  
GILLIS INTERSECTS  
1010 Northeast Painting Co 474-8880  
KCS RY CROSSES

Pisciottas Foods Operator (Storage)  
474-1315  
LOCUST ST INTERSECTS  
(E 3D ST CLOSED AT MEDIAN OF  
LOCUST ST)  
CHERRY ST INTERSECTS  
601 Monark Egg Corp 421-1970  
HOLMES ST INTERSECTS

HOLMES INTERSECTS  
700 Papa-Pete's Deli And Pub  
701 C & W Wholesale Supply Inc home  
improvement 842-0715  
720 Patent Scaffolding (Div Of Harsco  
Corp) 421-3480  
CHARLOTTE INTERSECTS  
GILLIS INTERSECTS  
(NOT OPEN)

NOT OPEN BET TROOST  
AV AND LYDIA  
LYDIA AV INTERSECTS  
NOT OPEN 1 BLK EAST  
OF LYDIA AV AND 1/2 BLK  
WEST OF HIGHLAND AV  
HIGHLAND AV INTERSECTS  
PASEO INTERSECTS

909\*Thompson Kenneth  
110\*Laton Joseph  
911 Gonzalez Florence  
912\*William Cindy  
914\*Gonzalez Emma J 842-4392  
915 Williams Mazie  
916 Bradley Lillyian L 221-9835  
917 Dao Ha Thi seamstress  
918 Vacant  
919 Wade Zoe A 471-7365  
920\*Wallace Barbara  
921 Stevenson Thelma 471-7239  
922 Garrett Geraldine 474-7838  
923\*Armona Clement  
924\*Ta Huong 842-6028  
924a Vacant  
925 Nguyen Tuyet 221-4705  
926 Ha Dong 471-1381  
927 Lam Cam My 221-0961  
928 Do Kim 221-9632  
929 Nguyen Hien 474-7718  
930 Johnson Theresa  
931 Dawkins Edw T 471-5173  
932 Taylor Paula R  
933 Brown Charley H 471-2538  
934\*Cook Lisa  
936\*Suuyen Nhi  
937 Nguyen Thanh V  
938 Vacant  
939 Autry Josephine Mrs  
940 Pham Van Hung 842-5146  
941\*Thompson Craig  
943\*Heard Thessalonia  
945\*Williams Brentha 221-9522  
947\*Brown Tony  
HARRISON INTERSECTS  
1000 Vacant  
1002 San Phy 474-3799  
1004 Walter Elisabeth  
1006 Vacant  
1007 Stucker Helga  
1008\*Storm Fredk  
1010 Pham Dui Van 842-4542  
1011 Jones Josephine H  
1011a Coen C M  
1012 Bui Lai Thi 842-4920  
1014 Vacant  
1015\*Flowers Nona  
1016 Vacant  
1017\*Cheng Min 474-0487  
1019 Tolefree Renner R 474-1886  
1021\*Dinh Hgan Thi 474-3283  
1023 Mekis Jo Alice  
1025 Tran Thi Trung 471-1481  
1026 Vacant  
1027\*Anderson Vera  
1027a Souvannalith Khaphone 221-3528  
1028 Morehouse Hazel A 474-7848  
GILLIS INTERSECTS  
1029 Vacant  
1030 Phan Minnh V 842-7327  
1031\*Lygiang The Ly 221-1749  
1032 Vacant  
1033\*Kim Ly 421-2492  
1035 Vacant  
1039\*Jones Marvin 471-5259  
1041\*Sok Leang 474-2941  
1043\*Tran Sung Dinh 474-1752  
1044 Mitchell Jean Mrs 842-2886  
1044a Vacant  
1045\*Shepherd Nancy  
1046\*Puoc Khai 474-7871  
1047 No Return  
1048 Nguyen Tiu V 221-7190  
1049 Palmer Wayne  
1050 Vacant  
1051 Thieme Mildred K Mrs  
1051a No Return  
1053 Vacant  
1055\*Watie Barbara  
1057\*Clamente Kathy  
1059 Williams Harry J 474-4647  
1060 Guinotte New Horizons Corp  
774-8428  
Tenant Association 774-8428  
1061 Vacant  
1062\*Groves Elmer 474-7908  
1063 Dang Hung V 842-2605  
1064\*Lad Kiteang painter  
1065 No Return  
1066 Green Lois R  
1067 Vacant  
1069 Le On Thi 474-4239  
1071 Nguyen Ton Thi 221-1829  
1073\*Wyatt Gertha 474-8929  
1075 Homes Ellen 471-8658  
1077 Harmon Barbara L  
1079\*Bui Hue 842-3428  
1081 Elston Jennie A 221-1638  
1083 Vacant  
1085a Holland Mary G 471-2145  
1085 Bien Van Le 221-6860  
FRANCIS INTERSECTS  
1100 Guinotte Manor Housing Project  
842-9011  
1102 Nguyen Van Cong 221-4659

1104 Manning Sharon  
1106 Green Lorina Mrs 421-3398  
1108\*Vu Thanh 842-1050  
1110 Lofton Emma J  
1112\*Allen R R 221-4611  
1114\*Finch Darlene 474-6678  
1116 Nguyen Van Cong  
1118 Vacant  
1120 Le Ba V 221-8366  
1122 No Return  
1124 Tran Bich 221-3209  
1126\*Mc Cray Thomas A 474-9792  
1128 Freeman Coreen 471-3062  
1130 Mc Combs Madge B 471-1045  
1132 Reed Maxine 842-8366  
GRAND AV INTERSECTS  
OAK ST INTERSECTS  
LOCUST ST INTERSECTS  
LOCUST STREET TRFWY  
INTERSECTS  
CHERRY ST INTERSECTS

TROOST AV INTERSECTS  
FOREST AV INTERSECTS  
NOT OPEN BET FOREST AV  
AND VINE  
VINE INTERSECTS  
PASEO INTERSECTS  
HIGHLAND AV INTERSECTS

## 1ST ST W —FROM 100 MAIN WEST

ZIP CODE 64105  
DELAWARE ST INTERSECTS  
WYANDOTTE ST INTERSECTS  
(NOT OPEN)

## 2D ST E —FROM 200 MAIN EAST

ZIP CODE 64106  
WALNUT ST INTERSECTS  
GRAND AV INTERSECTS  
(NOT OPEN EAST OF GRAND AV)

HOLMES INTERSECTS  
CHARLOTTE INTERSECTS  
CAMPBELL INTERSECTS  
(NOT OPEN BET CAMPBELL  
AND LYDIA AV)  
HARRISON INTERSECTS  
(NOT OPEN)

LYDIA AV INTERSECTS  
LEXINGTON AV INTERSECTS  
HIGHLAND AV INTERSECTS

## 3D ST W —FROM 300 MAIN WEST

ZIP CODE 64105  
6 Mittelman Furniture Co manufacturing  
& whole sale 221-8500  
7 City Public Scales 474-6407  
14 Midwest Distributing video & vending  
distr 283-0690  
DELAWARE ST INTERSECTS  
100 Victoria Station Restaurant 421-1447  
114 Royal Art Products Inc mfg lamps  
shades 842-1120  
116 Botanicas Interior Landscaping Inc  
florist 842-2900  
WYANDOTTE ST INTERSECTS  
200 Meierhoff Stain Glass (Side Entr)  
204 Mid-America Merchandising 471-5600  
222 Vacant  
223 Cotton-Eyed Joe's Saloon 421-3735  
225 Mustangs Specialties automobile  
customizer 471-3673  
240 Bulk Distribution Centers Inc distr  
plastics 471-2645  
245 Vacant  
258 Vacant  
K C S RY CROSSES  
BROADWAY ST INTERSECTS  
(NOT OPEN BEY BROADWAY)  
WASHINGTON ST INTERSECTS

## 3D ST TER E —FROM 400 LYDIA AV EAST

ZIP CODE 64124  
CLAIRMONT AV INTERSECTS  
VINE INTERSECTS  
(NOT OPEN)  
WOODLAND AV EAST INTERSECTS  
1809 House Marjorie L Mrs @ 421-3793

## 4TH ST E —FROM 400 GRAND AV EAST

ZIP CODE 64106  
OAK ST INTERSECTS  
410 Vacant  
414 Kelly Springfield Whol Tire Center  
whse distr 474-1420  
450 American Micro Co microfilm service  
221-0123  
LOCUST LANE INTERSECTS  
(NOT OPEN BET LOCUST LANE AND  
CHERRY ST)  
CHERRY ST INTERSECTS  
600 Vacant  
HOLMES ST INTERSECTS

HOLMES INTERSECTS  
CHARLOTTE INTERSECTS  
810 B & H Freight Line 842-6486  
HARRISON INTERSECTS  
GILLIS INTERSECTS  
CAMPBELL INTERSECTS  
901 Phan Ouy 421-1691  
901a\*Haong Gioang To 474-3497  
902 Vacant  
903 Nguyen Hao A  
904\*Thompson Betty  
905 Cooper Karen  
906 Syler Charlotte L  
907 Lara Margt  
908 Phan Hoa 842-3063

## 4TH ST W —FROM 400 MAIN WEST AND SOUTHWEST

ZIP CODE 64105  
DELAWARE ST INTERSECTS  
19 Metzner Stove Co 842-1214  
101 Aaron's Pallet Co (side ent)  
111 Vacant  
WYANDOTTE ST INTERSECTS  
200 Old Chelsea Theatre 421-7876  
221 Sodie Interior Supply bldg sup  
221-7370  
225 Sodie Interior Sup (Storage)  
227 No Return  
228 Space Central Kansas City Inc whse  
mgrs 842-6540  
Mokan Fastener Co industrial  
221-2064  
Ad-Com Express overnite air express  
221-6200  
Curl's Building Maintenance 421-4004  
Curl M C & Sons bldg mtrc 421-4004  
228a Uniprint 471-0510  
237 Patio City Outlet (Stge)  
244 Vacant  
BROADWAY ST INTERSECTS  
420 Mathews Lee Machinery & Rental Co  
side ent  
430 Cardinal Coffee Co whse 221-6998  
WASHINGTON ST INTERSECTS  
500 All State Air Filter Co distrs  
474-9565  
501 Check Mark Business Forms Inc  
(whse) 842-2770  
511 Vacant (511-513)

## 5TH ST E —FROM 500 MAIN EAST

ZIP CODE 64106  
15 T K Market gro ret 556-0899  
17 My Linh vietnamese restr 283-3911  
19 My Linh (addl sp) 283-3911  
20 City Market Building 274-1341  
Stalls  
1 Henry's Produce 474-6529  
3 Lombardo Produce Co 421-8608  
4 Donnie's Fruit Basket gro retail  
221-0039  
7 Cascone's Grill 471-1018  
9 Best Fresh Seafood & Poultry  
221-0623  
10 City Market Smoke House restr  
471-7427  
13 Frank's Produce Co ret whol  
421-8837  
14 Di Capo Vito & Son 421-9316  
15 Vita Produce  
16 Vacant  
17 Mazuch A & Sons whol & ret prod  
842-4599  
2d Fl City Division Of Markets 274-1341  
STREET CONTINUED  
21 Tu-Do video tape store  
23 Gillis Building  
Gillis Barber Shop 421-5795  
25 Gillis House bar & restr 471-1109  
WALNUT ST INTERSECTS  
103 Vacant  
104 Plaza Savings Building  
Rooms  
101 Vacant  
210 Haun Potato Co distributor-broker  
221-0200

quarters: 15616 E. 24 Hwy., Independence, Mo. 64050

# CHARLOTTE ST 1985

271

## NW CHAPEL WOODS LA—Contd

7008\*Newbill C S 587-9084  
7010\*Stanley Donald D 741-3168  
7011 Shaver Cynthi 741-4238  
7012 Phillips J S 587-0973  
7014 Allen Kathleen K @ 587-8566  
7015 Johannes William @ 741-2034  
7016\*Vossler T J @ 741-0828  
7017 Hassenpflug Ira A @ 741-0110  
7018 Birdson Ron  
7019 Ketint Jas  
7020 Cole W N Jr @ 741-5207  
7021 Elgin Eliz P @ 587-1788  
7022 Van Winkle Juanita Mrs @ 741-6149  
7025 Olsen Harriett C 587-1138  
7027 Frankovich Albert 741-2815  
7029\*Centonze L A 741-8256  
7031 Murphy Edw @ 741-8164  
7035 Scott David G @ 587-9444  
7100 Deere Norma J @  
7101 Raymond Edmund A @ 741-3707  
7102 Dinatale Dave @ 587-1611  
7104 Monks Donna T @ 587-0316  
7105 Lanpher Gerald @ 741-6994  
7106 Kline Robt J 587-0875  
7107 Krous Michl 741-9640  
7108 Paulson J I @ 741-0354  
7109 Howard Jas H @  
7110 Buchanan Neville J  
7111\*Miller Duncan 741-8711  
7112 Roger Sales Co mfg rep 741-2180  
7114 Bates Wm @ 741-3939  
7115 Robertson Maureen J Mrs @ 741-3666  
7117 Fields Richd M @ 587-0615  
7119\*Renfrow Oscar G 587-1188  
7120 Oleary Thomas S 587-2412  
7121 Balch R L @ 741-7355  
7122\*Sherwood Norman E 741-9285  
7124 Dugas Roland A  
7125 Miller Edwin T S @  
7126 Butcher Susie 587-1026  
7128 Walby Harold 741-0144  
7130 Potter H R 741-5153  
7132 Harris Roxanne 741-8716  
7134 Vacant  
NW CHAPEL WOODS CIR INTERSECTS  
7185\*Levetzow Kevin 741-0183  
7187\*Martins Thos 741-3296  
7189 No Return  
7191\*Walker Raymond @ 741-5435  
NW WINTER INTERSECTS

## CHARLOTTE ST —FROM 800 E FRONT SOUTH

ZIP CODE 64106  
E 1ST ST INTERSECTS  
E 2D ST INTERSECTS (NOT OPEN)  
E 3D ST INTERSECTS  
300 Allied Callaway Equipment Co power transmission 471-5505  
311 Dannon Company dairy products 474-0385  
E 4TH INTERSECTS  
400 Vacant  
401 Sarann Truck Rental 421-0167  
E 5TH ST INTERSECTS  
501 Trieh Sheet Metal Co sheet metal 421-0252  
508 Loria Ross J 221-2838  
509 Garcia Geo @  
511\*Banks Daniel  
515\*Ruffalo Joe  
1st Fl\*Tran Hoa Thi  
2d Fl Vacant  
521 Cortese Sam @ 221-6559  
E MISSOURI AV INTERSECTS  
531\*Baker Walter  
531½ Selepeo Vicnte  
1st Fl\*Gardino Joseph  
2d Fl Di Giovannino Albert @ 842-0875  
2d Fl Mancuso Paul J @ 842-5514  
1st Fl Durham Debbie 471-2326  
537\*Garcia G J  
PACIFIC BEGINS  
540 City Parks & Recreation Department (columbus square park)  
550 Karnes School 842-9095

## INDEPENDENCE AV INTERSECTS

E 6TH STREET TRFWY INTERSECTS  
715 Vacant  
716 University Towers II (Garage)  
ADIRAL BLVD INTERSECTS  
E 8TH ST INTERSECTS  
801 Vacant  
889 Western Union Telegraph Co 474-7370  
E 9TH INTERSECTS  
912 Thompson Raymond E @ 474-7493  
910-12 Seurlock Paul Wm 221-5428  
910\*Neelon Barbara J  
Bartlett Jean Ann  
910-12 Piller Bonnie 474-7493  
915 Ragan Pest Control 842-1411  
Ragan-Andrews-National Exterminating Co 561-8855  
916 Charlotte Apartments 221-8215  
E 10TH ST INTERSECTS  
1000 Young Women's Christian Assn (Deramus Br) 842-7535

E 11TH ST INTERSECTS  
1124 Greyhound Bus Garage  
1130 Greater K C Area Safety Council 842-9355

## E 12TH ST INTERSECTS

1205 Barber & Sons (Parking Lot)  
1211 Barber & Sons Tobacco cig & tobacco ret 842-6222  
1229 Vacant  
E 13TH ST INTERSECTS  
E 14TH ST INTERSECTS  
E TRUMAN RD INTERSECTS  
ZIP CODE 64108  
1510 Southwest Technologies 221-2442  
1514 Summers & Son Welding Inc 421-4446  
1519 Noland's Cylinder Head Repair auto repr 471-6167  
1524 Tuxall Uniform & Equip Co uniform & equip sls 421-3313  
1526 Brenda's Cafe restr 421-7009  
1531 R G B Laboratories Inc  
E 16TH ST INTERSECTS  
1601 Price L B Mercantile Inc sls hsehold gds 421-1071  
1608 Knopke Bros contrs sups 221-7788  
1609 Alignment Service Co inc auto repr 421-5940  
E 17TH ST INTERSECTS  
E 18TH ST INTERSECTS

## 1810 Vacant

1815 Klugman & Sons Welding Inc 421-3882  
1816 Buie Brass Works 471-2778  
1817 Tension Envelope (Parking Lot)  
1820 Federal Hardware & Supply (Stge)  
1824 Fed Hardware & Supply (Stge)  
1828 Federal Iron & Metal Co junk dir 471-1740  
1830 Federal Hardware & Supply ret 471-1740  
E 19TH ST INTERSECTS  
KC TERM RY UNDERPASS  
2020 Computer Dataco Inc 221-1212  
E 21ST INTERSECTS  
E 22D ST INTERSECTS  
2211 Western Missouri Mntl Hlth (Mntl Hlth Fac) 471-3000  
2231 Directory Distributing Associates (Whse) 471-1493  
E 23D INTERSECTS  
W 24TH ST INTERSECTS  
2425 Midland Graphic Machine sls of prntg equip 842-1662  
E 24TH ST TER INTERSECTS  
2449 Konomos Distributing Inc leather & shoe bindings 421-6160  
2459 Carolan Co mfgs rep 421-4737  
American Steel Works steel fabrication 421-4737

## 2508 Vacant

2512\*Gettleman Bradley H 421-1987  
2514\*Engel Erme E 474-6901  
2516 Stanton E B 221-1198  
2518\*Geisendorf John F 474-1793  
2520 Helms Leonard L 471-5925  
2522\*Ralph Kenneth 842-0099  
2524 Vacant  
2526 Vacant  
2527\*Echohawk George A  
2529 Klusman Harold W @ 421-8664  
2530 Deane Carl G @  
2532 No Return  
2534 Schoen Marie @ 421-8195  
2535 No Return  
2536 Martin E 842-7471  
2537 Gormly Frances C @ 471-0674  
2538 Vacant  
2539 Oswald Bethel @ 842-4187  
2540 Vacant  
2542 Schoen Carl A @ 221-3109  
2544 Vacant  
2546 Glassman Stuart @ 471-7929  
2548\*Hibbs Jas W 421-2851  
2549 Hoedl Amelia @ 474-8722  
2550 Koenigsbauer Marie @ 421-0073  
2552 Reynolds Alta I @  
2554 Weiss Madeline J @ 421-5356  
E 26TH ST INTERSECTS  
2600 Vacant  
2601 Jennings Everett P @ 221-4814  
2604 Vacant  
2605 Wright Jeffrey A 842-8916  
2606 Gumminger Edw H @ 221-2986  
2608 Kleinman Mary M @ 421-7018  
2609\*Johnson Donald D 474-9874  
2610 Franke Donald L @ 221-5359  
2611 Strawn Sam W @ 421-6148  
2612 Schofield Clayton B  
2616 Kelly M 221-9131  
2618 Hart Patricia A @ 842-8482  
2619\*Price Cathy  
2620 Bane Randall P @ 421-4247  
2621 Boutros Geo @ 221-4281  
2622 Gunter Frances E @ 471-7230  
2623 Franke Eug D @ 471-3428  
2625 Whan Irene A @ 221-2082  
2629 Freh Marie C @ 842-0784

## 2630 Hudson Repp S @ 474-1804

2633 Paxton Kenneth @ 474-1266  
2637 Franke Ruth M Mrs @ 421-2259  
2639 Mc Donald Gladys @ 471-5277  
2641 Skinner Helen L @ 221-3165  
E 27TH ST INTERSECTS  
ZIP CODE 64109  
2700 Stanley Terry @ 221-9479  
2704\*Courtney Gary R 474-3106  
2708\*Beard Tammi S 474-9953  
2709\*Mijung Kim 474-7635  
2710 Lubin Bernard @ 221-0047  
2712 Vacant  
2716 West Edw C 474-7779  
E 27TH ST TER INTERSECTS  
2732 Apartments  
101 Maples Peggy C 221-3604  
102 Thorington Wade  
103\*Epps Kevin 474-6846  
104\*Bridges Kenneth R 421-1143  
105 Burnett Larry  
106 Wilson Gail  
201 Little Ed  
202 Carpenter Chihiro  
203 No Return  
204 Vacant  
205 Davidson Wayne carp  
206 Gamble Emma J 421-3690  
301 Vacant  
302 Taber Frank A Jr 221-9146  
303 Vacant  
304 Gonzales Fred  
305 De Leon Douglas  
306 Reed Alan V 221-2847  
STREET CONTINUED  
5 Wise Harold L 221-1987  
1 No Return  
2 Vacant  
3 Vacant  
4 Schoonover Bertha L @ 421-0402  
6 Vacant  
2736 Apartments  
101 Brown M  
102\*German Halden C 842-4878  
103\*Bozarth Mike A 474-2163  
104\*Bundy W 221-9218  
201 Cranmer Nancy L  
202 Boyce Warren D 421-2740  
203 Vacant

## STREET CONTINUED

1\* Crawford K  
2\* Senky Wm  
3 Shalabi Emad 421-5601  
4\* Johnson Freddie  
5\* Mc Nair Cherisse  
1st Fl\* Farran Howard E  
2nd Fl\* Ruwwe Bob 474-5536  
3d Fl\* Taylor Joe  
2751 Welcome House Inc 753-9349  
Leahy Mike 753-9349  
2753 No Return  
2757 Vacant  
1s Lindholm George 931-4936  
2s Hancock Mike 753-4857  
2n\* Gomez Scott 931-3849  
3n\* Siemer Michael 531-8126  
3s Beis  
1n\* Sittner S O  
1d Myers Dale E @ 842-2938  
2d Miranda Marta 221-8461  
3d Mullins Rita  
E 27TH ST INTERSECTS  
2800 Ray Russell J @ 753-0542  
2d Fl Oas Dan G 931-3639  
3d Fl Raper Joshua A  
Bemt Moore Ronnie E 931-1460  
2801 Raper John R @ 561-1574  
2803 Apartments  
2s Gwin Todd D  
1n Vacant  
Wang Florence 756-2725  
3n Vacant  
1s Patterson John  
2s Tung Robert T 561-3974  
Bemt Vacant  
2804 Dye Margt Mrs @ 561-9039  
2d Fl Haggerman Dave  
3d\* Majerus Jerry M  
Bemt\* Bartholomew James  
1s\* Richardson Floyd 561-3330  
2n\* Tiensvold James 531-7796  
2s\* Wong Florence 561-6598  
2808 Mc Donald John contractor @ 531-3658  
2809 Mina Rolando @ 931-8396  
2812 Barker John J @ 753-6863  
2815 Poynter Burr L Jr @ 931-1915  
2817 Apartments  
1 Underhill Bill 753-0767  
2 Vacant  
2818 Torres Manuel @ 753-0978  
1st Fl\* Stump Mark A 531-8637  
2821\* Minnick Gloria 531-2359  
2822\* Ralston Kevin 561-9516  
2823 Apartments  
1s\* Hallquist Todd @ 931-3884  
2s\* Bradley Beth 561-9325  
3s\* Boonserm Teryoskajai  
2825\* Dibai Deborah  
2828\* Berry T E @ 561-2008  
E 28TH ST INTERSECTS

## 2808 Vacant

2809 Mina Rolando @ 931-8396  
2812 Barker John J @ 753-6863  
2815 Poynter Burr L Jr @ 931-1915  
2817 Apartments  
1 Underhill Bill 753-0767  
2 Vacant  
2818 Torres Manuel @ 753-0978  
1st Fl\* Stump Mark A 531-8637  
2821\* Minnick Gloria 531-2359  
2822\* Ralston Kevin 561-9516  
2823 Apartments  
1s\* Hallquist Todd @ 931-3884  
2s\* Bradley Beth 561-9325  
3s\* Boonserm Teryoskajai  
2825\* Dibai Deborah  
2828\* Berry T E @ 561-2008  
E 28TH ST INTERSECTS

## 2808 Vacant

2809 Mina Rolando @ 931-8396  
2812 Barker John J @ 753-6863  
2815 Poynter Burr L Jr @ 931-1915  
2817 Apartments  
1 Underhill Bill 753-0767  
2 Vacant  
2818 Torres Manuel @ 753-0978  
1st Fl\* Stump Mark A 531-8637  
2821\* Minnick Gloria 531-2359  
2822\* Ralston Kevin 561-9516  
2823 Apartments  
1s\* Hallquist Todd @ 931-3884  
2s\* Bradley Beth 561-9325  
3s\* Boonserm Teryoskajai  
2825\* Dibai Deborah  
2828\* Berry T E @ 561-2008  
E 28TH ST INTERSECTS

## 2900 Apartments

2901 Murray Joe 931-9859  
2903\* Thomas Danny 753-3068  
2904 O'Daniels Mildred Mrs @ 931-8157  
2905\* Calkins Desta 531-4509  
2912 Brown John E @ 561-1847  
2915 Beittel David R @ 931-2192  
2916 Flores Alfonso 561-0595  
2919\* Moore William  
2920\* Ruiz Rafael S @ 753-1715  
2921 Vacant  
2923 Cosgrove Mary E Mrs @ 753-8377  
2924 Mabery David E @ 561-3695  
2925 Nourse Thomas P @ 931-5506  
2926 Shoup Dan S @ 561-1648  
2927 Province Benj E @ 531-3308  
2928 Martinez Ricki S photog @ 931-8522  
2929 No Return  
2930\* Coulter K M 753-4651  
2931 Kirkman Thos @ 561-7150  
Randolph William sells wine  
2932 Hernandez Leon S @ 531-6378  
2935 Peters Stephen D @ 561-8910  
E 30TH ST INTERSECTS  
3000 Mc Murray James E @ 561-4409  
3002\* Conchola Patricia 561-5837  
3004 Rianvont Bouddy 753-4493  
3006 No Return  
3007 Spencer Meriel @ 756-0355  
3008 Wichmann John H @  
3009 Vacant  
3010 Brucken John @ 753-6724  
3011 Vader Lisa 531-2046  
3012 Schewe Kristina L @ 561-7932  
3014 Piburn Geo C 931-0205  
3015 Hokanson Steve K @ 531-7048  
3016 Loper Frank @ 561-2823  
3017 Morrison Sherman Rev @  
3018 No Return  
3019 Ahern Brian 561-9105  
3020 Rounds Jerry @ 531-4783  
3021 Johnson Florence 531-0117  
3022 Allen Dean K @ 561-8776  
3023\* Lansangan Crispin 931-4625  
3024 Stott Clarence @ 531-8540  
3025 Perrin Ruby M @ 561-1484  
3026 Hendrix Cynthia B 531-5653  
3027 Newman Marvin W pimb @ 931-4463  
3028 Smith Rita @ 531-0878  
3029 Waite Cecil @  
3031 Peters Bernice I Mrs @ 561-2889  
3033 Vacant

## 2901 Murray Joe 931-9859

2903\* Thomas Danny 753-3068  
2904 O'Daniels Mildred Mrs @ 931-8157  
2905\* Calkins Desta 531-4509  
2912 Brown John E @ 561-1847  
2915 Beittel David R @ 931-2192  
2916 Flores Alfonso 561-0595  
2919\* Moore William  
2920\* Ruiz Rafael S @ 753-1715  
2921 Vacant  
2923 Cosgrove Mary E Mrs @ 753-8377  
2924 Mabery David E @ 561-3695  
2925 Nourse Thomas P @ 931-5506  
2926 Shoup Dan S @ 561-1648  
2927 Province Benj E @ 531-3308  
2928 Martinez Ricki S photog @ 931-8522  
2929 No Return  
2930\* Coulter K M 753-4651  
2931 Kirkman Thos @ 561-7150  
Randolph William sells wine  
2932 Hernandez Leon S @ 531-6378  
2935 Peters Stephen D @ 561-8910  
E 30TH ST INTERSECTS  
3000 Mc Murray James E @ 561-4409  
3002\* Conchola Patricia 561-5837  
3004 Rianvont Bouddy 753-4493  
3006 No Return  
3007 Spencer Meriel @ 756-0355  
3008 Wichmann John H @  
3009 Vacant  
3010 Brucken John @ 753-6724  
3011 Vader Lisa 531-2046  
3012 Schewe Kristina L @ 561-7932  
3014 Piburn Geo C 931-0205  
3015 Hokanson Steve K @ 531-7048  
3016 Loper Frank @ 561-2823  
3017 Morrison Sherman Rev @  
3018 No Return  
3019 Ahern Brian 561-9105  
3020 Rounds Jerry @ 531-4783  
3021 Johnson Florence 531-0117  
3022 Allen Dean K @ 561-8776  
3023\* Lansangan Crispin 931-4625  
3024 Stott Clarence @ 531-8540  
3025 Perrin Ruby M @ 561-1484  
3026 Hendrix Cynthia B 531-5653  
3027 Newman Marvin W pimb @ 931-4463  
3028 Smith Rita @ 531-0878  
3029 Waite Cecil @  
3031 Peters Bernice I Mrs @ 561-2889  
3033 Vacant

## STREET CONTINUED

5 Wise Harold L 221-1987  
1 No Return  
2 Vacant  
3 Vacant  
4 Schoonover Bertha L @ 421-0402  
6 Vacant  
2736 Apartments  
101 Brown M  
102\* German Halden C 842-4878  
103\* Bozarth Mike A 474-2163  
104\* Bundy W 221-9218  
201 Cranmer Nancy L  
202 Boyce Warren D 421-2740  
203 Vacant

## STREET CONTINUED

1\* Crawford K  
2\* Senky Wm  
3 Shalabi Emad 421-5601  
4\* Johnson Freddie  
5\* Mc Nair Cherisse  
1st Fl\* Farran Howard E  
2nd Fl\* Ruwwe Bob 474-5536  
3d Fl\* Taylor Joe  
2751 Welcome House Inc 753-9349  
Leahy Mike 753-9349  
2753 No Return  
2757 Vacant  
1s Lindholm George 931-4936  
2s Hancock Mike 753-4857  
2n\* Gomez Scott 931-3849  
3n\* Siemer Michael 531-8126  
3s Beis  
1n\* Sittner S O  
1d Myers Dale E @ 842-2938  
2d Miranda Marta 221-8461  
3d Mullins Rita  
E 27TH ST INTERSECTS  
2800 Ray Russell J @ 753-0542  
2d Fl Oas Dan G 931-3639  
3d Fl Raper Joshua A  
Bemt Moore Ronnie E 931-1460  
2801 Raper John R @ 561-1574  
2803 Apartments  
2s Gwin Todd D  
1n Vacant  
Wang Florence 756-2725  
3n Vacant  
1s Patterson John  
2s Tung Robert T 561-3974  
Bemt Vacant  
2804 Dye Margt Mrs @ 561-9039  
2d Fl Haggerman Dave  
3d\* Majerus Jerry M  
Bemt\* Bartholomew James  
1s\* Richardson Floyd 561-3330  
2n\* Tiensvold James 531-7796  
2s\* Wong Florence 561-6598  
2808 Mc Donald John contractor @ 531-3658  
2809 Mina Rolando @ 931-8396  
2812 Barker John J @ 753-6863  
2815 Poynter Burr L Jr @ 931-1915  
2817 Apartments  
1 Underhill Bill 753-0767  
2 Vacant  
2818 Torres Manuel @ 753-0978  
1st Fl\* Stump Mark A 531-8637  
2821\* Minnick Gloria 531-2359  
2822\* Ralston Kevin 561-9516  
2823 Apartments  
1s\* Hallquist Todd @ 931-3884  
2s\* Bradley Beth 561-9325  
3s\* Boonserm Teryoskajai  
2825\* Dibai Deborah  
2828\* Berry T E @ 561-2008  
E 28TH ST INTERSECTS

## STREET CONTINUED

1\* Crawford K  
2\* Senky Wm  
3 Shalabi Emad 421-5601  
4\* Johnson Freddie  
5\* Mc Nair Cherisse  
1st Fl\* Farran Howard E  
2nd Fl\* Ruwwe Bob 474-5536  
3d Fl\* Taylor Joe  
2751 Welcome House Inc 753-9349  
Leahy Mike 753-9349  
2753 No Return  
2757 Vacant  
1s Lindholm George 931-4936  
2s Hancock Mike 753-4857  
2n\* Gomez Scott 931-3849  
3n\* Siemer Michael 531-8126  
3s Beis  
1n\* Sittner S O  
1d Myers Dale E @ 842-2938  
2d Miranda Marta 221-8461  
3d Mullins Rita  
E 27TH ST INTERSECTS  
2800 Ray Russell J @ 753-0542  
2d Fl Oas Dan G 931-3639  
3d Fl Raper Joshua A  
Bemt Moore Ronnie E 931-1460  
2801 Raper John R @ 561-1574  
2803 Apartments  
2s Gwin Todd D  
1n Vacant  
Wang Florence 756-2725  
3n Vacant  
1s Patterson John  
2s Tung Robert T 561-3974  
Bemt Vacant  
2804 Dye Margt Mrs @ 561-9039  
2d Fl Haggerman Dave  
3d\* Majerus Jerry M  
Bemt\* Bartholomew James  
1s\* Richardson Floyd 561-3330  
2n\* Tiensvold James 531-7796  
2s\* Wong Florence 561-6598  
2808 Mc Donald John contractor @ 531-3658  
2809 Mina Rolando @ 931-8396  
2812 Barker John J @ 753-6863  
2815 Poynter Burr L Jr @ 931-1915  
2817 Apartments  
1 Underhill Bill 753-0767  
2 Vacant  
2818 Torres Manuel @ 753-0978  
1st Fl\* Stump Mark A 531-8637  
2821\* Minnick Gloria 531-2359  
2822\* Ralston Kevin 561-9516  
2823 Apartments  
1s\* Hallquist Todd @ 931-3884  
2s\* Bradley Beth 561-9325  
3s\* Boonserm Teryoskajai  
2825\* Dibai Deborah  
2828\* Berry T E @ 561-2008  
E 28TH ST INTERSECTS

## 2808 Vacant

2809 Mina Rolando @ 931-8396  
2812 Barker John J @ 753-6863  
2815 Poynter Burr L Jr @ 931-1915  
2817 Apartments  
1 Underhill Bill 753-0767  
2 Vacant  
2818 Torres Manuel @ 753-0978  
1st Fl\* Stump Mark A 531-8637  
2821\* Minnick Gloria 531-2359  
2822\* Ralston Kevin 561-9516  
2823 Apartments  
1s\* Hallquist Todd @ 931-3884  
2s\* Bradley Beth 561-9325  
3s\* Boonserm Teryoskajai  
2825\* Dibai Deborah  
2828\* Berry T E @ 561-2008  
E 28TH ST INTERSECTS

## 2808 Vacant

2809 Mina Rolando @ 931-8396  
2812 Barker John J @ 753-6863  
2815 Poynter Burr L Jr @ 931-1915  
2817 Apartments  
1 Underhill Bill 753-0767  
2 Vacant  
2818 Torres Manuel @ 753-0978  
1st Fl\* Stump Mark A 531-8637  
2821\* Minnick Gloria 531-2359  
2822\* Ralston Kevin 561-9516  
2823 Apartments  
1s\* Hallquist Todd @ 931-3884  
2s\* Bradley Beth 561-9325  
3s\* Boonserm Teryoskajai  
2825\* Dibai Deborah  
2828\* Berry T E @ 561-2008  
E 28TH ST INTERSECTS

## 2808 Vacant

2809 Mina Rolando @ 931-8396  
2812 Barker John J @ 753-6863  
2815 Poynter Burr L Jr @ 931-1915  
2817 Apartments  
1 Underhill Bill 753-0767  
2 Vacant  
2818 Torres Manuel @ 753-0978  
1st Fl\* Stump Mark A 531-8637  
2821\* Minnick Gloria 531-2359  
2822\* Ralston Kevin 561-9516  
2823 Apartments  
1s\* Hallquist Todd @ 931-3884  
2s\* Bradley Beth 561-9325  
3s\* Boonserm Teryoskajai  
2825\* Dibai Deborah  
2828\* Berry T E @ 561-2008  
E 28TH ST INTERSECTS

## 2900 Apartments

2901 Murray Joe 931-9859  
2903\* Thomas Danny 753-3068  
2904 O'Daniels Mildred Mrs @ 931-8157  
2905\* Calkins Desta 531-4509  
2912 Brown John E @ 561-1847  
2915 Beittel David R @ 931-2192  
2916 Flores Alfonso 561-0595  
2919\* Moore William  
2920\* Ruiz Rafael S @ 753-1715  
2921 Vacant  
2923 Cosgrove Mary E Mrs @ 753-8377  
2924 Mabery David E @ 561-3695  
2925 Nourse Thomas P @ 931-5506  
2926 Shoup Dan S @ 561-1648  
2927 Province Benj E @ 531-3308  
2928 Martinez Ricki S photog @ 931-8522  
2929 No Return  
2930\* Coulter K M 753-4651  
2931 Kirkman Thos @ 561-7150  
Randolph William sells wine  
2932 Hernandez Leon S @ 531-6378  
2935 Peters Stephen D @ 561-8910  
E 30TH ST INTERSECTS  
3000 Mc Murray James E @ 561-4409  
3002\* Conchola Patricia 561-5837  
3004 Rianvont Bouddy 753-4493  
3006 No Return  
3007 Spencer Meriel @ 756-0355  
3008 Wichmann John H @  
3009 Vacant  
3010 Brucken John @ 753-6724  
3011 Vader Lisa 531-2046  
3012 Schewe Kristina L @ 561-7932  
3014 Piburn Geo C 931-0205  
3015 Hokanson Steve K @ 531-7048  
3016 Loper Frank @ 561-2823  
3017 Morrison Sherman Rev @  
3018 No Return  
3019 Ahern Brian 561-9105  
3020 Rounds Jerry @ 531-4783  
3021 Johnson Florence 531-0117  
3022 Allen Dean K @ 561-8776  
3023\* Lansangan Crispin 931-4625  
3024 Stott Clarence @ 531-8540  
3025 Perrin Ruby M @ 561-1484  
3026 Hendrix Cynthia B 531-5653  
3027 Newman Marvin W pimb @ 931-4463  
3028 Smith Rita @ 531-0878  
3029 Waite Cecil @  
3031 Peters Bernice I Mrs @ 561-2889  
3033 Vacant

2901 Murray Joe 931-9859  
2903\* Thomas Danny 753-3068  
2904 O'Daniels Mildred Mrs @ 931-8157  
2905\* Calkins Desta 531-4509  
2912 Brown John E @ 561-1847  
2915 Beittel David R @ 931-2192  
2916 Flores Alfonso 561-0595  
2919\* Moore William  
2920\* Ruiz Rafael S @ 753-1715  
2921 Vacant  
2923 Cosgrove Mary E Mrs @ 753-8377  
2924 Mabery David E @ 561-3695  
2925 Nourse Thomas P @ 931-5506  
2926 Shoup Dan S @ 561-1648  
2927 Province Benj E @ 531-3308  
2928 Martinez Ricki S photog @ 931-8522  
2929 No Return  
2930\* Coulter K M 753-4651  
2931 Kirkman Thos @ 561-7150  
Randolph William sells wine  
2932 Hernandez Leon S @ 531-6378  
2935 Peters Stephen D @ 561-8910  
E 30TH ST INTERSECTS  
3000 Mc Murray James E @ 561-4409  
3002\* Conchola Patricia 561-5837  
3004 Rianvont Bouddy 753-4493  
3006 No Return  
3007 Spencer Meriel @ 75

# CHERRY ST 1985

277

## CHELSEA DR—Contd

3836 Wright Darlene  
3837 Grayson Annie L Mrs 861-0323  
3838 Fulbright Ethel 921-5992  
3839 Brown Caleb 921-3485  
3840 No Return  
3841 Cliff Henry 861-3710  
3842 Johnson Mary 921-8861  
3843 Love Loretta  
3844\*Stokee Daryl  
3845 Whitehead M 921-8083  
3846 Vacant  
3848 Reese Addie Mrs 924-6755  
3849\*Summers Lizzie M 924-1342  
3850 Bently Sheila 861-9180  
3851 Jones Margarette  
3852 Rideau Jacintak  
3853 Vacant  
3854 Patterson Katherine 924-7978  
3855\*Johnson Fanny W 921-7572  
3856 Patterson Madie S 923-7573  
3857 Wiggins Irene 921-8050  
3859 Brooks Harold D 921-5215  
3860 Drizzle Wilma 861-7391  
3861\*Siris Louis 924-2496  
3862 Logan Bonnie 921-9951  
3863 Vacant  
3864 Davis Emma J 861-6348  
3865 Fulbright Jessie 861-4382  
3866 Vacant  
3867 Wiley Evelyn 924-5582  
3868 Shackelford Marita  
3869 Martin Bernice Mrs 921-4929  
3870 Vacant  
3871 Mott Sharon A 921-1326  
3872 Rosalez Pamela  
3873 William Karen  
3874 Wallace Lillian  
3875 Watkins Frances L 924-7508  
3876 Roark Jeanine 924-6484  
3877 Bowie Bertha 921-2281  
3878 Shobe Linda L  
3879 Yeater R 861-0978  
3880 Conway Annette C  
3881 Johnson Jackie  
3882 Walk Patricia  
3883 Thomas Margt  
3884 Williams Geraldine  
3886 Robertson Clara E 923-3385  
3888 Bowman Lorie 921-6362  
3890 No Return  
3892 Hill Donna M 924-6757  
3894 Neal G F 923-9590

507

## CHERRY DR NE —FROM 13200 BARRY RD NORTH

ZIP CODE 64155  
9832 Cynova Jerry D @ 734-5972  
9836 Atcock Gary G @ 734-5660  
9839 Mreen Richd D @  
9840\*Maag Rodney P @ 734-2880  
9843 House Gary L @ 734-5256  
9844 Dobbins Art @ 734-9844  
9848\*Christian Bob 734-5078  
9849 Clay Geo T @ 734-5275  
9853 Mohan Dennis  
9854 Cirilcuina V @  
9857 No Return  
9858 Larson A M @ 734-5617  
9861 Kline Gerald @ 734-8349  
9866 Pittsenger Robt C @ 734-8785  
9867 Curtis Donald W @ 734-8216  
9870\*Silva Mark @ 734-4188  
9922\*Morris Michl E 734-2232  
9926\*Sandgren David A  
9929 Roland Ronald  
9933 No Return  
9934\*Burack Robt 734-2775  
9938\*Robinson Leonard R @ 734-4274  
9941 Kirkpatrick J Taylor @ 734-4699  
9946\*Shoemaker Chae E @ 734-8397  
9946 No Return (9946-50)  
9953 Norton C  
9957 Green Clay @ 734-8483  
10001 Drees H P 734-8430  
10005\*Struder Rick W 734-8628  
10009\*Bowman Barbara @ 734-4030  
10015 Holland James R real est appraiser  
@ 734-8011  
10016 Flachbach Fred @ 734-8858  
10017 Kainman Robt @  
10020 Lowe William @  
10021 No Return  
10024\*Slagenweil David W  
10025 No Return  
10028 Mc Coy  
10029\*House Gary F 734-8096  
10032 Hall Berkley @ 734-4083  
10035 Lively Brent @  
10036 Brink Ron L @ 734-8479  
10039 Armstrong Gary L 734-5155  
10040 Vacant  
10042 Tate Nancy J 734-5329  
10111 New Mark Apartments 734-4030  
A3 Walkmann Jeffery  
A1\*Reed James H II 734-2021  
A2 Lustgarten Sharon  
B1\*Lewis Wm L 734-2628  
B2 Vacant  
B3 Flowers Jean 734-5582  
C2\*Searingin Mark W  
C3 Gunderson Steve W 734-2101  
10115 New Mark Apts

10301

A1 Pierce C I 734-5545  
A2 Vacant  
A3 Troutman Richd L  
B1 Vacant  
B2\*Crawford Jo E  
B3 Seavey  
C2 Cooper Roger G 734-8627  
C3\*Marshall Jeff L  
10121 New Mark Apts  
A1 Weems  
A2 Suddarth Roger D 734-2148  
A3 Hendrix June  
B1\*Clime J  
B2 Green Brian 734-8314  
B3 Baker Tammy K 734-2484  
C2\*Bray Elizabeth C 734-4287  
C3 Jackson Vickie L 734-5051  
10123 New Mark Apartments  
A1\*Schmutzok Michl A 734-4322  
A2 Vacant  
A3 Bostick  
B1\*Massic Jeanne E 734-9627  
B2\*Todd Jim L  
B3 Scudiero  
C2 Vacant  
C3 Hudson Sandy L 734-8625  
10201 New Mark Apts  
A1\*Asher Donald 734-4420  
A2 Vacant  
A3 Wamsley  
B1 Mc Ciellan  
B2 Vacant  
B3 Jones  
C2\*Young Robin L 84-2310  
C3 Schecke  
10203 New Mark Apts  
A1 Vacant  
A2 Naylor Joyce G 734-2402  
A3 Folsom  
B1 Vacant  
B2 Wells  
B3 Lempeke Ruth 734-5206  
C2\*Hough Tracy D  
C3 Maples Nancy J  
10205 New Mark Apts  
A1 Mc Namara Lee  
A2\*Nay C D 734-2234  
A3 Elliott T Machell 734-8575  
B1 Norflett  
B2 Blodgett Carl 734-2406  
B3 Soper A J 734-2108  
C2\*Kallenbach Jeffrey L 734-9828  
C3 Cormack M 734-2867  
10209 New Mark Apts  
A1 Vacant  
A2 Digler  
A3\*Shephard  
B1 George Donald J 734-2277  
B2 Powell Don R 734-8793  
B3\*Davis Herman O 734-5248  
C2 Vacant  
C3\*David J 734-8231  
10211 New Mark Apts  
A1\*Perry Dale R 774-8701  
A2 Cook  
A3\*Rogers Joan M  
B1 MacLeod Scot O  
B2 Dimick  
B3 Gravett S A 734-2372  
C2 Casal  
C3 Coffman Ronald R 734-9221  
10301 Vacant  
10303\*Dumolt Jake E 734-2756  
10305\*Braams M E 734-5478  
10307\*Allen John  
10309\*Price Jerry W  
10311 Mormino John  
10313 Vacant  
10315\*Velleic Roger A  
10317 Miller Leon 734-2261  
10319 Araize  
10321 Krones Douglas 734-2955  
10323 Morrow Gloria 734-4136  
10325\*Lynch Michael L 734-4317  
10327\*Roberts Tony A 734-4285  
10329 Allen G R 734-8622  
10331 Cox Michl W 734-4966  
10333\*Mason John D 734-2476  
10335 Connor Timothy K 734-2362  
10337\*Genson G 734-4233  
10339 Wells Jerry 734-2153  
10341 Mc Williams Donald 734-8620  
10343\*Nininger Don 734-4340  
10345 No Return  
10347 Carrillo Robt M 734-2341  
10349\*Dahn John  
10351 Gabbert Steve L 734-4017  
10353 Blair Jeffery A 734-2705  
10355\*Blackburn John L 734-2672  
10359 Mc Ivoy Timothy G 734-5836  
10361 Peden Kip D  
10363\*Mc Farland J K  
10365\*Smarker Sheila  
10367 Jackson Geo F 734-5613  
10369\*Stevens John J 734-4225  
10371\*Story Frances F Mrs 734-4577  
10373\*Whitfield Steve 734-2747  
10375\*Guilliams Janet C 734-2413  
10377\*Ekiss Brent M 734-4024  
10379 Vacant  
10381 Maloy John  
10383 Wade A John  
10385 Norejko Richd  
10387 Decker Howard H

10405\*Asby Dave L @  
10412\*Tiller Lee 734-4991  
10413 Vacant  
10415\*John Clifford A @ 734-8395  
10419\*Ensley Richd J @ 734-5963  
10424\*Casbay Kathleen @ 734-2818  
10427\*Orlowski John T @  
10432\*Quasebarth Kyle

## CHERRY LA N (GLADSTONE) FROM NE 70TH NORTH 1 WEST OF HOLMES

ZIP CODE 64116  
3660\*Miser David L 454-6278  
3800 Timberline Apartments apts 453-3200  
\*Paz J 453-3468  
3802 Tippin Vicki L 452-9473  
3804\*Knigh Michl 455-1178  
3806 No Return  
3808 Steffen Robt L 454-7482  
3810\*Clark Steph P 455-1294  
3811 Timberline Apts  
101 Vacant  
102 Mc Williams Susan Mrs  
102 Carlos Ferrer mfrs rep 452-1603  
202 Scantlan  
301\*Brannam Kathy 452-6899  
302 Harhash  
3812 Meinhardt  
3813 Timberline Apartments  
101\*Austin  
102 Fees  
201 Mier Ronald R 454-4458  
202\*Chamberlin John 453-5477  
301\*Klima L C 455-0587  
302\*Payea D 455-4971  
3814 Hazelton George 454-6260  
3815 Timberline Apartments  
101 Justis  
102\*Mc Cune Ralph W 453-7220  
201 Clausen 454-7152  
202 Cole Ronald Earl  
301\*Mische Edw H 452-7880  
302 Towler  
3816\*Schuster Steve @  
3818 Burnham Keith  
3820 Brown James D cpa 453-3987  
3822 Shah D C 453-0113  
3824 Taylor Walter 455-2131  
3826 Taylor Hans  
3828\*Clizer Gregg N 453-1107  
3830\*Brickell Mark 454-3581  
3832\*Moore Jane A 453-7645  
3834 Botsis Charles 452-3263  
3836\*Mayor V J 455-4884  
3837 Timberline Apartments  
101 Ferguson  
102 Rairden  
201 Mrosak Dan L 455-3273  
202\*Glichouse Eric S 454-1511  
301 Johnston  
302\*Zinevich Tom  
3838 Waddington Edw H 455-1122  
3840\*Whitup Nello 453-7073  
3842\*Mitchell Danny  
3843 Timberline Apartments  
101 Fox A F 455-0741  
102 Ehly Michl K  
201 Dix  
202 West Deborah K 454-3519  
301\*Hensley Wm P 455-0739  
302\*Mc Cullen Geo R 453-0574  
3844\*Hough Kari 453-2395  
3846\*Neisen Gena 455-4808  
3848 Garrison Thos E 452-4798  
3849 Timberline Apartments  
101 Owens  
102\*Norton Joe J 455-2494  
201\*Prawl Tim 455-0022  
202 Wells  
301 Sperazza  
302\*Lund Nancy 455-0485  
3850 Atwood Margt E 452-3648  
3852 No Return  
3854 Thompson Marion 455-1297  
3855 Miller Ella L  
3856 Vacant  
3857 Hewitt Vernon C 454-9349  
3858\*Justis Pat  
3859 Nevins David M  
3860 No Return  
3861 Marquis Gregory A  
3862\*Newhouse Pamela K 453-0590  
3863\*Gregory Dalton Jr 454-9772  
3864\*Noil on E  
3865 Trice Sue  
3866\*Morris Fred 453-0343  
3867 Smith James M 454-6089  
3868 Hallaver David 454-0083  
3869 Bell Linda  
3870 Vacant  
3871\*Benjamin Patricia A @ 454-3473  
3872\*Gregory Dalton 454-9772

ZIP CODE 64118  
NE 71ST ST INTERSECTS  
704 Maharg Thos O Jr @ 436-2866  
7104 Edwards David H @ 436-3508  
7105\*Campbell Wm T 436-0315  
7107 Tate David 436-6026  
7108 Comer Nicholas @ 436-4053  
7109 Bussinger Robt M @ 436-0747

7110 Midkiff Donald E @ 436-3506  
7113\*Tyson Earl R 468-4134  
E 72D NORTH ST INTERSECTS

## CHERRY ST —FROM 600 E 3D ST SOUTH

ZIP CODE 64106  
315 Harris Anny T  
E 4TH ST INTERSECTS  
LOCUST ST ACCESS RAMP BEGINS  
E 5TH ST INTERSECTS  
511 Jennie's 511 Corp restr 421-3366  
1n Mingrone Geneva 471-6748  
2n Barelli Pat A 221-2573  
1st Fl Barelli Tony @ 474-8881  
2nd Fl Vacant  
521 Capps Apartments  
No Return  
1n Asta Peter J 471-6519  
2n Stacy Jack 474-6942  
1s Mannino Helen  
2s\*Oyer Shirley 283-3084  
E MISSOURI AV INTERSECTS  
INDEPENDENCE AV INTERSECTS  
(NOT OPEN BET INDEPENDENCE AV  
AND E 6TH)

INDEPENDENCE AV INTERSECTS  
E 6TH ST BEGINS  
E 6TH STREET TRFWY INTERSECTS  
ADMIRAL BLVD INTERSECTS  
E 8TH ST INTERSECTS  
800 Old Saint Patrick's Catholic Church  
474-8995  
817 Vacant  
E 9TH ST INTERSECTS  
920 Shepard Apartments 421-5800  
Johnson M C 471-4017  
\*White Ball 471-0163  
921 Travelodge-Downtown 471-1266  
Voyager The restr 471-1228  
Voyager Lounge The 471-1266  
926 Mendenhall E L Inc law brief prntsr  
specialists 421-3030  
E 10TH ST INTERSECTS  
1009 U S Food & Drug Admn 374-5521  
1019 Vacant  
E 11TH ST INTERSECTS  
1109 Allright Auto Park

E 12TH ST INTERSECTS  
E 13TH ST INTERSECTS  
1300 County Department Of Corrections  
(Correction Cntr) 881-4200  
E 14TH ST INTERSECTS  
E TRUMAN RD INTERSECTS  
ZIP CODE 64108  
1514 Vacant  
1517 Kansas City Amusement Co 472-4544  
1519 Kay Delivery Service Inc 421-2981  
1520 Stultz Manufacturing 221-4445  
E 16TH ST INTERSECTS  
1600 Sound Enterprises stereo components  
421-7750  
1606 Complete Bumper Service 842-8860  
1621 Kirk Welding (Rear Entrance)  
1631 Kansas City Automobile Spring  
Works 421-3010  
1700 Industrial Bearing & Transmission  
Co 842-1963  
1701 Pearson's Machine Engraving  
421-9670  
1711 Vacant  
1720 Alpha Plastics Inc plastic injection  
molding 421-5030  
1732 Vacant  
1735 Unitog Rental Services 474-1101  
Unitog Rental Services 474-1101  
1736 Vacant  
1742 Vacant

1801 Kansas City Power & Light Co (Sub  
Sta)  
1810-14 Dan's Spring Works auto spring  
mfrs 421-3070  
1836 Dorfman Plumbing Sup Co (customer  
parking lot)  
1840 Dorfman Plumbing Supply Co  
842-4656  
E 19TH ST INTERSECTS  
1901 Vacant  
1903 Professional Industrial Tire Service  
221-3336  
1907 Vacant  
1909 Bowman Mechanical Contractors Inc  
install plmb htg-air condng  
421-6480  
1914 Bateway Community Cabs 474-7474  
1919 Rensenhouse Electric Supply  
421-7350  
E 20TH ST INTERSECTS  
(NOT OPEN BET E 20TH AND  
E 24TH)  
E 24TH ST INTERSECTS  
E 24TH STREET TER  
INTERSECTS  
E 25TH INTERSECTS  
2517 Murray James B 221-1301

CHERRY ST - N. W. 2100

KANSAS CITY, MISSOURI 64123

3800 W. 37

8th & Antioch - South of Food Barn



## 1ST ST E 1980

## MORTGAGE BANKERS

20 W. NINTH ST.

LENDER  
TEL. 471-83001ST ST E —FROM 100 GRAND AV  
EAST

ZIP CODE 64106  
400 Vacant  
600 Illinois Central Gulf R R (Loading Dock)  
616 Central Feed And Grain  
CHERRY INTERSECTS (NOT OPEN)

HOLMES INTERSECTS  
VACANT  
CHARLOTTE INTERSECTS  
721 Atlas Excavating Co 842-2623  
CAMPBELL INTERSECT (NOT OPEN)  
899 Envelopes Limited 421-0531  
HARRISON BEGINS (NOT OPEN)  
ZIP CODE 64120  
1000 Gas Service Co The plant yds  
GUN & ORR CROSSES  
GILLIS INTERSECTS  
1010 Vacant  
KCS RY CROSSES  
1041 Vacant

LYDIA AV OVERPASS  
N FLORA AV BEGINS  
N VINE BEGINS  
N HIGHLAND AV BEGINS  
SHELLEY AV BEGINS  
N MICHIGAN AV BEGINS  
E EUCLID AV BEGINS  
N PARK AV BEGINS

## 1ST ST W —FROM 100 MAIN WEST

ZIP CODE 64105  
DELAWARE ST INTERSECTS  
WYANDOTTE ST INTERSECTS  
(NOT OPEN)

## 2D ST E —FROM 200 MAIN EAST

ZIP CODE 64106  
WALNUT ST INTERSECTS  
GRAND AV INTERSECTS  
(NOT OPEN EAST OF GRAND AV)

HOLMES INTERSECTS  
CHARLOTTE INTERSECTS  
CAMPBELL INTERSECTS  
(NOT OPEN BET CAMPBELL  
AND LYDIA AV)  
HARRISON INTERSECTS  
(NOT OPEN)

LYDIA AV INTERSECTS  
1400 Vacant  
LEXINGTON AV INTERSECTS  
(NOT OPEN)  
HIGHLAND AV BEGINS  
(NOT OPEN)

2D ST W —FROM 200 MAIN WEST  
TO A DEAD END

ZIP CODE 64105  
DELAWARE ST INTERSECTS  
WYANDOTTE ST INTERSECTS  
BRIDGE ST INTERSECTS

## 3D ST E —FROM 300 MAIN EAST

ZIP CODE 64106  
2 Townley Hardware Co employee parking  
5 Salzano Louis Produce whol  
7 Liberty Fruit Co Inc whol  
9 Ambassador Meat Distr whol 421-1106  
11 Old Town Meat Mkt ret 842-6989  
13 Kimes Herman Produce 842-1117  
15 Kimes Produce Whse  
16 Townley Hardware Co 471-7828  
17 Kopper Kettle Restaurants Inc  
221-3050  
Bath-Wallace Corp restr 221-3050  
G And W Corp restr oprs 221-3050  
19 Gregg Lime Co prod whol 421-3255  
23 Central Produce Co whse  
25 Royal Fruit Co whse  
WALNUT ST INTERSECTS  
100 Fruit Supply Co whol prod 842-8633  
106 Gallo Produce & Food Products lot  
110 Gallo Produce & Food Products (whol)  
421-5285  
GRAND AV INTERSECTS  
201 United Co gas sta 421-9246  
212 Dell's Potato Co (side entrance)

2 214 Dell's Potato Co side entrance  
474-9510  
315 No Return  
OAK ST INTERSECTS  
415 Kansas City Cold Storage 474-5784  
416 Boyle's Famous Corned Beef Co whol  
221-6284  
Rear Vacant  
LOCUST LANE BEGINS  
500 Boyle Meat Co Inc whol 842-5852  
U S Army Inspection Ofc 421-4300  
Kansas City Cold Storage Corp  
421-4300  
Allied Meat Co whol 221-4121  
Commodity Foods 421-3028  
Harvesters The 221-6636  
LOCUST ST INTERSECTS  
(E 3D ST CLOSED AT MEDIAN OF  
LOCUST ST)  
CHERRY ST INTERSECTS  
600 Holmes Drywall Supply Inc (Retail  
Entrance) 471-7595  
601 Monark Egg Corp 421-1970  
605 Monark Egg Corp plant

226 HOLMES INTERSECTS  
700 Papa-Peach Deli And Pub 421-9676  
701 C & W Wholesale Supply 842-0715  
720 Vacant  
VACANT  
CHARLOTTE INTERSECTS  
GILLIS INTERSECTS  
(NOT OPEN)

NOT OPEN BET TROOST  
AV AND LYDIA  
LYDIA AV INTERSECTS  
NOT OPEN 1 BLK EAST  
OF LYDIA AV AND 1/2 BLK  
WEST OF HIGHLAND AV  
HIGHLAND AV INTERSECTS  
PASEO INTERSECTS

## 3D ST W —FROM 300 MAIN WEST

ZIP CODE 64105  
6 U S Bureau Of Census 374-6625  
Volker Wm And Co (Stge)  
7 Vacant  
14 Vacant  
DELAWARE ST INTERSECTS  
100 Victoria Station restr 421-1447  
114 Royal Art Products Inc mfg lamps  
842-1120  
116 General Elevator And Hydraulic  
Services Inc 842-1373  
Johnnie Walker Medical Electronics  
842-2352

116 WYANDOTTE ST INTERSECTS  
200 No Return  
202 Sani-Kem Corp (Ofc)  
204 Sani-Kem Corp mfrs sls & serv  
471-8545  
VACANT  
206 Vacant  
222 Stand Paper Whse  
Standard Paper Co whol distr  
842-6320  
223 Old Towne Tow Service 421-3735  
226 Kansas City Railroad Museum smoky  
hill ry-hist society 474-9321  
231 Vacant  
No Return  
245 Vacant  
258 Woodstove Works Ltd The sls & info  
471-0377  
K C Ballet Assn 471-9689  
K C S RY CROSSES  
BROADWAY ST INTERSECTS  
(NOT OPEN BET BROADWAY)  
WASHINGTON ST INTERSECTS

3D ST TER E —FROM 400 LYDIA AV  
EAST

ZIP CODE 64124  
CLAIRMONT AV BEGINS  
NOT OPEN  
VINE BEGINS  
(NOT OPEN)  
1st Fl House Clarence @ 421-3793  
PASEO INTERSECTS

4TH ST E —FROM 400 GRAND AV  
EAST

ZIP CODE 64106  
210 Western Adhesives Of Missouri (side  
ent)  
OAK ST INTERSECTS

410 Economy Exhaust & Equip Whse  
471-1327  
414 Kelly Springfield Whol Tire Cntr (Br)  
whse distr 474-1420  
450 American Micro Co microfilm service  
221-0123  
LOCUST LANE INTERSECTS  
(NOT OPEN BET LOCUST LANE AND  
CHERRY ST)  
CHERRY ST INTERSECTS  
600 Tally's Restr & Lounge 842-6205  
Jennie's Italian Restr (Customer  
Parking)

HOLMES INTERSECTS  
CHARLOTTE INTERSECTS  
810 B & H Freight Line 842-6486  
Pleasant Hill Truck Line 842-4416  
Excelior Transfer 842-4416  
HARRISON INTERSECTS  
GILLIS INTERSECTS  
CAMPBELL INTERSECTS  
901 No Return  
901a\*Jackson Lawrence J  
902a\*Fox Michl  
903\*Cooper Karen  
904\*Allen Denise  
905 Cooper Karen  
906\*Syler Charlotte L  
907\*Lara Margt  
908\*Tran Binh Van 842-7439  
909 Lora Barbara  
910 Ashby Terry 471-5634  
911\*Gonzalez Florence  
911a Vacant  
912\*Nguyen Kim Khai  
914 Davenport Bertha  
915 Williams Mazie 474-4758  
916\*Pearl J Eliz  
917\*Booty Marion  
920 Bui Tru Hou 471-3970  
921 Stevenson Theims 471-7239  
922 Garrett Geraldine 221-0931  
923a\*Thomas Fannie L  
924 Jackson Saml  
924a\*Nguyen Tau Hhi  
925 Baker Lavada 474-5233  
926\*Monthareth Don E 421-1233  
927 Baker Cynthia D 474-6578  
928 Nguyen Nhan Thi 842-5057  
929 Jackson Jas  
930 Johnson Theresa  
931 King Bertha  
932 Taylor Ravla  
933 Brown Charley H 471-2538  
934 Porter Tholma 221-0328  
935 Vacant  
936\*Ta Hoang Minh 421-0325  
937 Smith Karen 421-4486  
938\*Auglar Michelle R 471-6253  
939 Autry Josephine Mrs  
940 Garcia Everett  
941 Vacant  
943 Davis Ora L 24-4446  
945\*Inthavogsa Boundorm  
947\*Ho Tan 842-0767  
947a Vacant  
HARRISON INTERSECTS  
1000 Vacant  
1002a\*Hoi Thi Bui 474-9186  
1004 Willis Martha  
1006\*Quia Hhi Pham  
1006a Vacant  
1007\*Stucker Helga  
1007a Vacant  
1008 Vacant  
1008a Vacant  
1010\*Pham Dui Van 842-4542  
1011 Jones Josephine H  
1011a Coen C M  
1012 Gunn Shirley  
\*Bui Lai Thi 842-4920  
1014 Vacant  
1015\*Le Tan Van 471-1091  
1016 Vacant  
1019\*Tolefree Renner R 842-9708  
1021 Pinkney Sheila  
1023\*Meekie Jo Alice  
1025 Brazier Cora L 474-9783  
1026 Vacant  
1027\*Fulton Darlene  
1027a Vacant  
1028 Mchouse Milburn  
GILLIS INTERSECTS  
1029 Vacant  
1030\*Chau Tan  
1031\*Giang The Ly  
1032 Porter Melissa 842-2894  
1032a Vacant  
1033 Nguyen Tieu C 474-0334  
1035 Vacant  
1039 Perez Judith 474-6534  
1041 No Return  
1043\*Veazy Willie M  
1044 Mitchell Jean Mrs 842-2886

1044a Vacant  
1045 Bland Deborah  
1046 Nguyen Dem Van 421-7227  
1047 Vacant  
1048 Tui Nguyen Van 221-7190  
1049 Palmer Wayne 842-8338  
1050 Vacant  
1051 Tame Mildred K Mrs  
1051a Wyatt Gertha M 842-6829  
1053 Vacant  
1053a Banks Janet 474-5928  
1055 Bui Da Thi 842-7137  
1057\*Thompson Betty  
1059 Jackson Kristie 474-0297  
1060\*Gilmore Donald W 471-8153

112 1060a Vacant  
1061 Coleman Janet  
1062 Nguyen Binh Van 471-5632  
1063\*Church Gloria  
1064\*Thi Tran Phien  
1065 Tolefree Dolorus  
1066 Tevis Leta M 474-9464  
1066a Vacant  
1067 Parker Carol  
1067a Vacant  
1068\*Dodson Steph W  
1069a Vacant  
1071 Nguyen Ton T 221-1829  
1073 Longbine Jean 474-8929  
1075 Homes Ellen  
1077 Vacant  
1081 Elston Jennie A 221-1638  
1083 Briggs John W 474-8381  
1083a Vacant  
1085a Holland Mary G 471-2145  
1085a\*Bien Van Le  
FRANCIS INTERSECTS  
1100 Guinotte Manor Housing Project  
842-9012  
1102 Nguyen Van Cong 221-4659  
1104 Sholley Mabel Mrs 221-6621  
1106 Green Lorina Mrs  
1108 Vacant  
1112 Porter Eather  
1114 Vu Ken Te  
1116\*Nho Thi Nguyen  
1118 Bui Tu Van 221-5804  
1120 Vacant  
1122 Beard Kanzola 474-8525  
1124\*Jones Christine  
1126 Botley Delores 474-7366  
1128 Freeman Correen  
1130 Mc Combs E J 471-1045  
1132 Phan Van 421-8313  
GRAND AV INTERSECTS  
OAK ST INTERSECTS  
LOCUST ST INTERSECTS  
LOCUST STREET TRFWY  
INTERSECTS  
CHERRY ST INTERSECTS

TROOST AV INTERSECTS  
FOREST AV INTERSECTS  
NOT OPEN BET FOREST AV  
AND VINE  
VINE INTERSECTS  
PASEO INTERSECTS  
HIGHLAND AV INTERSECTS

4TH ST W —FROM 400 MAIN WEST  
AND SOUTHWEST

ZIP CODE 64105  
DELAWARE ST INTERSECTS  
101 Aaron's Pallet Co (side ent)  
WYANDOTTE ST INTERSECTS  
200 Old Chelsea Theatre 421-7876  
221 United Acoustics Inc contr 221-1533  
225 Townley Sentry Hardware Co (Whse)  
227 Unvarnished Truth (Whse)  
228 Lloyd's Transfer And Warehouse  
842-4142  
Franklin Supply 421-2013  
Mac Dermid Inc (Whse) 221-5818  
Continental Fiberglass (Whse) 471-0288  
237 Townley Sentry & Co (Whse)  
244 Lloyds Trans And Whse Co (Whse)  
421-3159  
256 Lloyd's Trans & Whse Co  
BROADWAY ST INTERSECTS  
420 Mathews Lee Machinery & Rental Co  
side ent  
425 Regal Distr Co whse  
430 Cardinal Coffee Co whse 221-6998  
WASHINGTON ST INTERSECTS  
500 All State Air Filter Co distrs  
474-9565  
501 Check Mark Business Forms Inc  
842-2770  
511 Vacant

ZIP CODE 64101  
BLUFF BEGINS (NOT OPEN)

OVERLAND REALTY

RESIDENTIAL COMMERCIAL INDUSTRIAL

## CHARLOTTE ST 1980

## MORTGAGE BANKERS

20 W. NINTH ST.

LENDER  
TEL. 471-8300

273

## CENTRAL ST—Contd

8423 Mason Jean L 363-5909  
8430\*Bodek Adam ④ 444-4118  
8431\*Williams Steve 361-1312  
8441 Leslie Frances J Mrs ④  
E 84TH ST TER INTERSECTS

9000\*Fornasier August 33-3670  
9001 Horn Leslie G ④ 444-4118  
9002 Mallory Wm H ④ 523-8362  
9003 Kieffer Paul J ④ 333-9754  
9004 Hausner Gerson ④ 361-5129  
9005 Gustafson Doris E Mrs ④ 444-7416  
9006 Tavernaro Nick Jr ④ 333-6741  
9006 Bono Jack F ④ 333-9131  
W 90TH TER INTERSECTS

9009 Hedgepeth Avis D ④ ④ 333-9490  
9010 Young Wendell L ④  
9011 Pippin Janice L 523-2750  
9012 Hecht Wm N ④ 363-0966  
9013 Childers Herbert ④ 363-8406  
9014 Snoddy Laverne L Mrs ④ 363-0967  
9015 Denny M J ④ 363-8492  
9016 Regan Joseph ④ ④ 333-9490  
W 91ST ST INTERSECTS

9100 Tolman Bessie M Mrs ④ 361-9542  
9101 Pittman Juanita M Mrs ④ 444-0699  
9102 Richey Linda K ④ 361-9419  
9103 Pearce Imogene E Mrs ④ 361-3720  
9104\*Rosenblum Stanley ④ 44-1916  
9105 Huska Charles S ④ 444-0335  
9106 Schieber Dorothy Mrs ④ 333-3164  
9107 Wiggins Randy ④ 523-8814  
9108 Brown Roy R 361-0359  
9110 Kingsley Milton ④ 361-5944  
9111 Halloran Gerald C ④ 363-0643  
9116 Ageiger Emil G ④ 444-2452  
W 91ST TER INTERSECTS

9800 Talley Lonnie L ④ 942-0169  
9802 Irby James N ④ 942-1835  
9804 Purdon Burl ④  
9812 Campbell Frances M ④ 942-1509  
9813 Cox Claude G 941-0398  
9817 Morris J 942-6926  
9881 Coleman Carol  
W 99TH INTERSECTS  
W 101ST INTERSECTS  
10100 Matney Lora E Mrs ④  
10101 Hunter Scott A 942-4847  
10104 Karner Fern M ④ 942-3473  
10108 Berry Patricia L ④ 942-3453  
10119 Perkins Terry ④  
10125\*Newman Mary M 941-0286  
10129 Mitchell Josephine M Mrs ④  
942-3420  
W 101ST ST TER INTERSECTS  
WORNALL RD INTERSECTS

## MINOR DR INTERSECTS

11705 Blasco Alf J ④ 942-5763  
11706 Scavuzzo Santo ④ 942-2202  
Scavuzzo Sandra 942-5505  
11711 Ward Ira H ④ 942-2407  
11712 Fassbinder Helen F Mrs ④  
942-5803  
11717 Larkin J L ④ 942-5858  
11718 Scaglia Joseph ④  
11723 Mueller Martin J ④ 942-2811  
11724 Hoeh Geo P Jr ④ 942-6085  
11729 Hewitt Robt A ④ 942-1220  
11730 Mirabile Leonard P ④  
11800 Epstein Sherwin L ④ 942-2040  
11805 Kaplan Jerome ④  
11806 Johnston Horace W ④ 942-9274  
11812 Katf Nicola Y ④ 942-0507  
11815 Davis James S ④ 942-7959  
11818 Dreiling Robt R ④ 942-2610  
11821 Ward Robt J ④ 942-5930  
11824 Efftz John M ④ 942-1303  
11827 Griggs Vernon ④ 942-3940  
11830 Mc Donald Herbert L ④ 942-9165  
WORNALL RD INTERSECTS

## CENTURY DR —FROM 7700

HAWTHORN RD NORTH

NORTHWEST 4 BLKS

HAWTHORN RD INTERSECTS

ZIP CODE 64120

1301 Kansas City Foreign Car Parts &  
Salvage 241-3162  
E FRONT ST INTERSECTS  
(NOT OPEN BETWEEN E FRONT ST  
& MO RIVER)

CHAPEL WOODS CIR NW —FROM 1  
BLK WEST OF 7100 NW WINTER  
WEST

ZIP CODE 64152

7129 Chapel Woods Home Assn 741-9340  
7131 Lowmiller America B ④ 741-6230  
7132 Weiss Joseph A ④ 741-1867  
7137 Jorge  
7139\*Levzinger Carl  
7141 Vacant  
7143 Shaw Sterling ④ 741-4642  
7145 Rimer Norma J ④ 741-1394  
7147 Stuerman Kenneth ④ 741-1960  
7149 No Return  
7151 Vacant  
7153 Simmons Clarence R ④ 587-8457  
7155 Jones Jack ④ 741-2334  
7157\*Burris Herahel 587-8094  
7159 Vacant  
7161 Vacant  
7163 Lair John C ④ 587-9425  
7165 Converse Charles E ④ 741-1621  
7167\*Hogard Leo ④ 587-0842  
7169 Lynch Forest E ④ 741-4413  
7171 Johnson Betty ④ 741-8752  
7173 Mayfield Betty J ④ 741-3926  
7175 O'Dell Grover ④ 741-9409  
7177\*Wegner Gloria J 587-8733  
7179 No Return  
7181 Kreichberg Alexander ④ 741-2699  
7183 Smith Lowell R ④ 741-2376  
NW CHAPEL WOODS LA  
INTERSECTS

CHAPEL WOODS LA NW —FROM 495  
7005 NW WINTER SOUTHWEST

ZIP CODE 64152  
6900 Bachman Betty 741-7098  
Chapel Woods Home Assn 741-9340  
6902 Barnhart Joanne L ④ 741-8485  
6904 Adams Maureen R ④ 587-9406  
6906 Wolowitz Freda Mrs 587-8379  
6908 Gibson L E 587-9820  
6910a Mc Mahon Gene A ④ 587-9196  
6910b Vacant  
6912a Schasteen Michl 587-1744  
6912b Vacant  
6914 Vacant  
6916\*Cruden Milan A 741-3218  
6918 Genich Wm H ④ 741-8552  
6920 Ibarra Rachel ④ 741-4061  
6922 Pavela Aurelia  
6924\*Davies Lana ④ 741-6758  
6926 Killmer Craig R 587-0039  
6928 Rardin Patricia ④ 741-7946  
6930 Vacant  
6932\*Chappell John E ④  
6934\*Parsley Gloria 587-1197  
6936\*Webb Richd L  
6938 O'Toole Bettie 741-8042  
6940 Moots Steve 587-1606  
6941\*Cox Anna L 587-2217  
6942 Bradbury Willard L 741-3153  
6944 Cavallera Scott ④ 741-4612  
6945\*Jones Frank N III  
6946\*Lafferty Patrick L  
6947 Peschgang Cecil ④ 741-5404  
6948 Exposito Patk ④ 741-0979  
6949 Cottrell John W ④  
6950\*Berkinbine Delores 587-1662  
6951 Ogden Michl S 741-2288  
6952\*Berry Darlene J 587-0970  
6954 Cartwright Marita ④  
6955 Denney John R ④ 741-5554  
6956\*Suzanne Lazaro  
6957 Gerstner Robt L 587-9401  
6958 Coleman Barry 741-9468  
6959 Pointer John L 587-9309  
6960 Coleman Donald L 587-0687  
6961\*Ahrens Robt 741-6384  
6962 Ruhl  
6963 Cooke Thomas J 587-1334  
6964 Upham Walter J ④ 741-3114  
6965 Gibson Mary R 741-6205  
6966 Farley Thomas J 741-0784  
6967 Jackalone Nicholas C 587-0028  
6968 Almaguer Raymond  
6970 Clark Wm E ④ 741-4277  
NW BERKLEY DR INTERSECTS  
7000 Vacant  
7001 Taylor David R ④ 587-8873  
7002 Duff Patricia Mrs ④ 741-8183  
7003 Mc Farland E Edgar 741-4672  
7005 Duty Cliff G ④ 741-2782  
7007\*Daggett Lael 587-1258  
NW WINTER INTERSECTS  
7008 Vacant  
7010\*Johnson M 741-3168  
7011 Vacant  
7012 Wells Bill 741-6915  
7014 No Return  
7015 No Return  
7016 Litras Robt M ④ 741-8821  
7017 Hassenpflug Ira A ④ 741-0110  
7018 No Return  
7019 Robinson Raymond L J  
7020 Cole W N Jr 741-5207  
7021\*Elgin Eliz P ④ 587-1788

7022 Van Winkle Juanita Mrs ④ 741-6149  
7025\*Jones John  
7027 No Return  
7028\*Leir I E 587-8173  
7031\*Murphy Edw ④ 741-8164  
7035 Einarsson Einar H ④ 741-4486  
7100 Deere Norma J ④ 741-2859  
7101 Raymond Edmund A ④ 741-3707  
7102 Brooks B J ④ 741-9562  
7104 Vacant  
7105\*Langher Charles 741-6994  
7106 No Return  
7107 Vacant  
7108 No Return  
7109 No Return  
7110 Buchanan Neville J 741-7961  
7111 No Return  
7112 Magee Chas E  
7114 Kerr Melony ④  
7115 Robertson Maureen J Mrs ④  
741-3666  
7117 Fields Richd M ④ 587-0615  
7119\*Baumgartner Sandy  
7120\*Steeleman Debbie  
7121\*Blackwood Jerry D 741-6187  
7122\*Pearce Jude A  
7124 Vacant  
7125 No Return  
7126 Butcher Susie 587-1026  
7128 No Return  
7130 Vacant  
7132 Jones David E 587-1309  
7134\*Shipman Larry E 587-9412  
NW CHAPEL WOODS CIR  
INTERSECTS  
7185 Claus Olan 741-0939  
7187 Beatty James C 587-2278  
7189 Hill Maxine Mrs ④ 741-7707  
7191 Vacant  
NW WINTER INTERSECTS

CHARLOTTE ST —FROM 800 E 112  
FRONT SOUTH

ZIP CODE 64106  
E 1ST ST INTERSECTS  
E 2D ST INTERSECTS (NOT OPEN)  
E 3D ST INTERSECTS  
300 Allied Callaway Equipment Co power  
transmission 471-5505  
311 Dannon Company 474-0385  
E 4TH INTERSECTS  
400 Always Freight Lines 342-4200  
No Return  
401 Sarann Truck Rental 421-0167  
E 5TH ST INTERSECTS  
501 Trieb Sheet Metal Co 421-0252  
509 Garcia Geo ④  
511 Vacant  
515 No Return  
517a Harris Don 842-4306  
519a Vacant  
521 Cortese Sam ④ 221-6559  
E MISSOURI AV INTERSECTS  
528 D'Angelo Mary C 842-1026  
529a Williams Wm  
531a\*Smother's Michl 842-6452  
531a\*Fubella Kathy  
533 Di Giovannino Albert 842-0875  
Scardino Joe  
535 Mancuso Paul J ④ 842-5514  
537 Vacant  
Rear No Return  
PACIFIC BEGINS  
550 Karnes School 842-9095  
540 Columbus Square Pk kc bd of pks &  
rec div

INDEPENDENCE AV INTERSECTS  
E 6TH STREET TRFWY INTERSECTS  
715 Vacant  
716 Vista Del Rio II (Garage)  
ADMIRAL BLVD INTERSECTS  
E 8TH ST INTERSECTS  
803 Western Union Area Headquarters  
474-4330  
889 Western Union Telegraph Co 474-9120  
E 9TH INTERSECTS  
912a\*Coats Cheryl ④ 221-8943  
915 Ragan Andrews National 842-1411  
916 Charlotte Apartments 842-4876  
101\*George Ted  
102\*Shorb Robt H  
103 Vacant  
106\*Owenby B E  
108 Hatchell Walter  
109 Vacant  
114\*Peak Leray  
115 Buchner Roscoe  
201 Vacant  
203 Lindsey Kathleen 421-1783  
204 Vacant  
208 Vacant  
Bsm't Stge

917 Ragan Exterminators-Garage  
E 10TH ST INTERSECTS  
1000 Young Women's Christian Assn  
(Deramus Bri 842-7335  
E 11TH ST INTERSECTS  
1124 Greyhound Bus Garage  
1125 Commerce Bank (W Kansas City N  
A drive in br 234-3444  
E 12TH ST INTERSECTS  
1205 Barber & Sons parking  
1211a Barber & Sons Tobacco 842-6222  
1229 Vacant  
E 13TH ST INTERSECTS  
E 14TH ST INTERSECTS  
E TRUMAN RD INTERSECTS  
ZIP CODE 64108  
1514 Summers & Son Welding Inc  
421-4446  
1519 Noland's Cylinder Head Repair auto  
repr 471-6187  
1517 Kinnear rolling door sls 842-0540  
1524 Chroma-Graphics Inc 471-3655  
1526 Lee's Coffee Shop No 2 471-9496  
1529 Engine Parts & Machine 842-6643  
1531 Sterling Bearing Inc 842-1887  
E 16TH ST INTERSECTS  
1601 Price L B Mercantile Co 421-1071  
1608 Knopke Bros 221-7788  
1609 Alignment Service Co Inc 421-5940  
E 17TH ST INTERSECTS  
E 18TH ST INTERSECTS

1800-12 National Surplus Sales Co genl  
mdse retail 842-4497  
1815 Klugman & Sons Welding Co  
421-3882  
1816 Buie Brass Works 471-2778  
1817 Tension Envelope-Parking Lot  
1826 Federal Iron & Metal Co junk dir  
471-1740  
1830 Federal Hardware & Supply ret  
471-1740  
E 19TH ST INTERSECTS  
KC TERM RY UNDERPASS  
2002 Stock Kitchen Center Inc 221-4522  
E 21ST INTERSECTS  
E 22D ST INTERSECTS  
2211 Charlotte Extended Care Facility  
mental health facility 471-3000  
2231 Directory Distributing Assn 471-1493  
Telephone Book Delivery 842-8928  
E 23D INTERSECTS  
W 24TH ST INTERSECTS  
2425 Raby G H & Co property real est  
mgmt 842-0657  
Midland Graphic Machine sls of  
prntg equip 842-1662  
E 24TH ST TER INTERSECTS  
2458 Carolan Co mfg rep 421-4737  
American Steel 421-4737

E 25TH ST INTERSECTS  
2508 Vacant  
2514 Ibarra Richd ④ 221-2506  
2516 Green Edna M ④ 842-5058  
2518 Blum Frances C Mrs ④  
2520 Wyatt Edwin  
2522 Vacant  
2523 Gatline-Construction Co 842-7804  
Gatlin Henry L 842-7804  
2524 Rodriguez Frank Q ④ 474-1385  
2525 Vacant  
2526 Clark Mary 221-7249  
2527\*Watts John  
Bradley  
2528 Vacant  
2529 Klusman Harold W ④ 421-6864  
2530 Deane Carl G ④  
2532 Vacant  
2534 Schoen Charles ④ 421-8195  
2535\*Coronada Celia 842-9198  
2536\*Martin E 842-7471  
2537 Gormly Albert J ④ 471-0674  
2538 Vacant  
2539 Oswald Bethel ④ 842-4187  
Oswald Brian  
2542 Schoen Carl A ④ 221-3109  
2544 Compton Bruce W ④  
2546 Tachirhart Joseph ④ 842-4619  
2548 Hibbs James 421-2851  
2549 Hoedi Amelia ④ 474-8722  
2550 Koenigsbauer Marie ④ 421-0073  
2552 Vacant  
2554 Meiners Maynard ④ 421-5356  
2556 Henry Johnnie 471-7906  
2558 Mc Coy House Annex 471-9240  
E 26TH ST INTERSECTS  
2600 Mc Coy House-Alcoholics  
Anonymous 471-8993  
Mc Burney Helen  
2601 Keck Mary V ④

Headquarters: 15616 E. 24 Hwy., Independence, Mo. 64050

Mid-Continent Public Library

836-5200

# OVERLAND REALTY

RESIDENTIAL - COMMERCIAL - INDUSTRIAL

8337-A Wedd, Overland Park, Ks.

Tel. 341-7831

## HOLMES ST 1980

## MILGRAM

Where Kansas City Saves

373

## HOLMES ST—Contd

104 Vacant  
 105\*Maritz Clarence K  
 106 Mc Carr Harold  
 107\*Hammons Gene  
 108\*Raubert Larry  
 109\*Stoddard D  
 110\*Sonk K  
 111 Store Room (Apt 111-112)  
 112\*Johnson Frank  
 201 Maille Mary  
 202\*Wright Freddie 471-6928  
 203\*Horn Ray  
 204\*Smart R  
 205 Mc Kee Gilbert  
 206 Vacant  
 207 Vacant  
 208 Alexander F 471-1489  
 209 Vacant  
 210\*Wilkinson Audrey  
 211 Vacant  
 301 Ingram Robt L 221-3832  
 302 Howe H  
 303\*Hunt Loreta M  
 304\*Booth Roy  
 305 Vacant  
 310\*Rosemer Tom  
 311 Vacant  
 312 Lewis Theodore  
 916 Travelodge Parking Lot  
 920 Parking Co Of Am  
 929 Dunn J E Construction Co bldg contrs  
 471-9600  
 E 10TH ST INTERSECTS  
 1008 Apcoa Parking Lot  
 E 11TH ST INTERSECTS  
 1100 Allright Auto  
 1101 Central Parking System  
 1111 Greyhound Lines Inc 221-1361  
 Cattleman's Lounge 471-8044  
 Post House gift shop 471-8044  
 Post House Snack Bar 471-8044  
 Travelers Aid Society Of Greater  
 Kansas City 221-1559  
 Services To Mobile Persons 221-1559

E 12TH ST INTERSECTS  
 E 13TH ST INTERSECTS  
 1307 Saint Mary's Episcopal Church  
 842-0975  
 Civic Center Children's House day  
 school 842-5630  
 E 14TH ST INTERSECTS  
 TRUMAN RD INTERSECTS  
 ZIP CODE 64108  
 1505 Parking Lot  
 1508 Exide Battery Sales 842-2838  
 1514 K C Clutch Rebuilders Co 842-7398  
 1516 Vacant  
 1519 Intl Harvester (Stge)  
 1524 Vacant  
 1525 International Harvester Co mtr  
 truck div 281-9600  
 E 16TH ST INTERSECTS  
 1608 Kirk-Wiklund & Co welding & sups  
 221-9030  
 E 17TH ST INTERSECTS  
 1700 L P M Parts & Service Co forklifters  
 parts & serv 221-7601  
 1712 Heine Machine Works Inc 471-0465  
 1720 California Catering Co Inc 842-0838  
 Pan American Enterprises  
 1721 Vacant  
 1728 Knopke Bros parking  
 1732 Knopke Bros rental dept

E 18TH ST INTERSECTS  
 1815 S & J Manufacturing Co (Stge)  
 1821 S & J Mfg Co furnace fittings &  
 duct sys 842-7760  
 KC TERM RY UNDERPASS  
 E 19TH ST INTERSECTS  
 2019 Regal Plastic Supply Co Parking Lot  
 2023 Regal Plastic Supply Co 471-6390  
 2027 Excel Linen Supply Co 842-6565  
 2029 Do All Mountain States Co tool mfrs  
 421-5857  
 2051 Adversign Inc 842-7951  
 Arbuckle Frank Painting Co contr  
 842-7851  
 2055 Locke Stove Co (eng dept) 471-1024  
 E 22D ST INTERSECTS  
 2207 Truman Med Center Visitors  
 Parking Lot  
 119 Univ Of Md At K C Hlth  
 Science (Div Of Provost)  
 276-1131  
 232 Kansas City Southwest Clinical  
 Society 471-3876  
 2220 University Of Mo Kc (Health  
 Sciences Bldg) 421-3075  
 4th Fl Hospital Hill Health Services  
 Corp billing agency 421-6101  
 2300 Vacant  
 E 23D ST INTERSECTS  
 Vacant  
 2301 Truman Medical Center 556-3000  
 Greenhouse Coffee Shop restaurant  
 471-9143  
 2322 Vacant  
 E 24TH ST INTERSECTS

2411 University Of Mo At K C Medical  
 School of educ resources  
 474-4100  
 K C Med Library (U Of M) 474-4100  
 E 25TH INTERSECTS  
 2500 Vacant  
 2501 Dimond E Grey @ 421-5058  
 2502 Vacant  
 2504 Stewart Printing Co (SHOP)  
 2504 1/2 Vacant  
 2506\*Day James 471-8135  
 2507\*Hough Kenneth  
 2509 No Return  
 2510a Thomas & Sons Construction Co  
 remodeling 421-2097  
 2512 Doctor Redbirds restr & bar 421-0355  
 2514 Rockne Apartments  
 Bsm't\*Harman Eliz P  
 1st Fl Vacant  
 2nd\*Strickland David 842-5085  
 25\*Stoll Alan M 842-5887  
 3rd No Return  
 3rd\*Von Hausen Mark 221-6437  
 2515 Apartments  
 1 Vacant  
 2516 Apartments  
 1s Vacant  
 3s Scroggins Carlton H 474-8131  
 2517\*Amschler Dennis 471-8654  
 2520 Atlas Window Products Co Inc  
 221-2828  
 Kaufman Window Shade Co 421-4820  
 2521\*Beasley Mich L  
 2523\*Atkinson Rick 221-2609  
 2525\*Deskin Ron 842-3108  
 2526 Cunningham Eileen M Mrs @  
 221-9791  
 2528 Acme Ambulance & Auto Livery Co  
 Inc 842-9200  
 2529\*Doerr Larry  
 2531 Pitzer Glenn E @ 221-4536  
 2533 Gramling Edw 842-9743  
 2537 Menchan-I-Graphic Serv 471-2521  
 Medellin John G @ 471-2521  
 2538 Meyer H @ 842-7764  
 2539 Dority Jesse V @ 421-3260  
 2540\*Hornor Wm D 471-1969  
 2543 Boll Esther Mrs @ 842-1584  
 2544\*Alsop Gordon 842-1287  
 2545\*Kennedy Stella @ 474-3416  
 2546 Rightway Sewer Service 471-4212  
 Sparks Robt W @ 471-4212  
 2547 No Return  
 2549\*Michel Mike 221-6065  
 2551 Emilie Apartments  
 2d Fl\*Bill Aryle  
 1st Fl Hinhaw Douglas E 221-6293  
 Bsm't\*Owens E L 842-6070  
 2553 No Return  
 2555 Gray Michl @ 471-5046  
 2561 James Auto Service 474-9664  
 E 26TH INTERSECTS  
 2601 Pub & Grub 471-0407  
 2603 Wilson Norman mfr rep 221-0854  
 Simplex-Naughton Motor Parts Co  
 842-4723  
 2603 1/2 Don's Barber Shop 221-4024  
 2607 P S Building Services janitorial serv  
 474-3128  
 2609\*Schovill Clayton  
 2615 Gould Inc (Industrial Battery Div)  
 421-3225  
 2621 Dankert Robt H @ 471-1674  
 2623\*Vanderent J W  
 2629 Vacant  
 2631 Anthony's Sandwich Shop 421-4799  
 2631 1/2 Vacant

ZIP CODE 64109  
 E 27TH INTERSECTS  
 2705 Vacant  
 2708 Apartments  
 N\*Stegman Everett  
 N No Return  
 2709 Vacant  
 1st Fl\*Wong Sze Ping 221-5291  
 2d Fl Vacant  
 Bsm't Vacant  
 2711\*German Halden C 842-4878  
 1st Fl Vacant  
 2d Fl Vacant  
 2715 Vacant  
 2717 Bryan Henry H @ 421-0269  
 2718 Eis Automotive Corp whse  
 Hastings Mfg Co whse  
 T R W Bearings Dov (br sis ofc)  
 471-4045  
 T R W Replacement Division whol  
 auto parts 421-2220  
 Replacement Div whse  
 Chicago Rav Hide whse  
 2719\*Micke Mary L  
 2721 Turner C Juanita Mrs @ 842-6815  
 2723\*Haage Donald E  
 2d Fl Rowden Louis B 474-6029  
 Rear Vacant  
 E 27TH ST TER INTERSECTS  
 2732 Richardson Austin L @ 474-0275  
 2736 Apartments  
 1 Wilson Marvel L 471-7321  
 2 La Rue Ronald  
 5\*Polley Toni

Bsm't Vacant  
 2740 Vacant  
 2741 Vacant  
 2742 Strickland Lawrence M 471-3271  
 Bsm't Vacant  
 2744\*Hensley John 221-3768  
 2745 Apartments  
 1 Vacant  
 3 Vacant  
 5 Vacant  
 6 Vacant  
 2746 Chenoweth Ralph 842-2637  
 2748 Zelmarenz  
 2749\*Costales Shirley M @ 842-6450  
 2d Fl Vacant  
 2751 Anderson Linda 421-1357  
 2d Fl Costales  
 2753 Vacant  
 Bsm't Vacant  
 2754 Spain Charles F  
 2755 Cimcaco  
 1\*Garcia John  
 2 Vacant  
 Rear Martinez Terrie  
 2757 Vacant  
 STREET CONTINUED  
 2760\*Docker E A  
 \*Rowan David E 471-1732  
 \*Rumans D A  
 2761 Vacant  
 2763\*Marn M D @ 842-3272  
 E 28TH INTERSECTS  
 2801 Anello's Market 561-8808  
 1 Stubby Howard J 931-0379  
 2803 Vacant  
 2807\*Proctor Rose 931-7905  
 2809\*Allison Lawrence 931-6063  
 2813 Vacant  
 2817 Stine Margt M Mrs @ 931-0130  
 2821 Vacant  
 2830 Longfellow Elem School 471-0875  
 E 29TH INTERSECTS  
 2901 Jim's Auto Parts Repair & Sales  
 531-0146  
 2901a Vacant  
 2913 Vacant  
 2916 Hindson Bob Racing Inc 561-6665  
 2921 Vacant  
 2923 Thomas Danny 561-2910  
 1d Fl\*Thomas Pearl  
 2924 Anderson Francis  
 2925 Cattle John J @ 931-2067  
 2926 Hamilton Helen Mrs 531-1684  
 Hamilton Raymond F 753-7594  
 2929 Vacant  
 2930 Lussi Zoe 561-9250  
 2931\*Anderson Francis W 561-0496  
 \*Webb David 531-1389  
 2933 Young C 931-5683  
 Blum Ronald 753-1429  
 2935 Vacant  
 2940 Tabernacle Southern Baptist Church  
 531-3769  
 2941 Vacant  
 E 30TH INTERSECTS  
 3002 K C Bindery Service 931-7888  
 3004 Vacant  
 3006 Computer Mailing Inc 561-3561  
 Plaston Inc 561-5353  
 Computer House 756-1111  
 3007\*Wright Delores  
 Vacant  
 3009\*Hamilton Babe  
 3111 Morris Gerald E 531-6526  
 3015 Burrola John J @ 931-0541  
 3016 Herb Battery & Electric Co parking  
 lot  
 3017 Salinas Teresa 931-7889  
 3023 Vacant  
 3027 Vacant  
 3031 Met Luth Ministry Weatherization  
 Program 561-8255  
 3034 Bogdon Candy Co whol 561-4402  
 3046 Superior Linen Supply Co And  
 Laundry Serv 931-4477  
 E 31ST ST INTERSECTS  
 3103 Vacant  
 3105 Meier Electric Motor Service  
 753-4238  
 3107 Metal & Fiberglass  
 3108 Midwest Warehouse (Parking Lot)  
 3110 Midwest Warehouse (Parking Lot)  
 3111 Eakins Bros Garage 931-2794  
 3112 Midwest Whse Distr (Parking Lot)  
 3114 Midwest Warehouse Distributors Inc  
 561-9858  
 3117 Automotive Equipment Service Inc  
 531-9144  
 3119 Borden Co The parking lot  
 3124 Borden Co The ice cream dock  
 3126 Borden Co The rec dock  
 E LINWOOD BLVD INTERSECTS  
 3206 Leemaster Billy @ 561-8399  
 3210 Russell Edw W @ 753-0802  
 3212 Clegg Paul Bee Supplies 531-1510  
 3215\*Sousley Wm 561-8248  
 3216 Clegg Paul Auto Service parking lot  
 3217\*Sousley Phyllis @  
 3220 Apartments

1 Stge  
 3222 Miller Alan J @ 931-5561  
 3224 Fanning Elsinde E Mrs @ 561-4305  
 \*Carrera Martha H  
 3225 Rayburn Robt E 531-6743  
 3231\*Irish Larry  
 3235\*Berg Tom @ 931-8804  
 3236 Bonnell Pearl S Mrs @ 531-1604  
 3237 Vacant  
 3238 Wicke Irene @ 531-2296  
 3239 Vacant  
 3241 Watkins Ernest  
 3242 Kansas City Audio Visual 931-8940  
 3244 Atomic Spot Welding Mfg Co Inc  
 931-9191  
 3249\*Kineo Sarah J @ 561-5828  
 3258 Monarca Jose @ 621-2711  
 3260\*Norman Delola I @ 753-2165  
 3262 Gallardo Joe @ 931-1476  
 3264 Vacant  
 3266 No Return  
 3268 Bicine Earl @  
 E 33D INTERSECTS  
 3300 Wunderlich Harry A @ 561-5675  
 3302 Snitker Walter A @ 931-3510  
 \*Arzate Mario  
 Carrilo Jose A  
 3303 Stone Thos E @ 931-9088  
 3305 Naill Akid @ 531-5593  
 3305 1/2\*Jimenez Miguel  
 3306 Lowndes Harry I @ 931-9246  
 2d Fl\*Nez Dorothy  
 3d Fl Vacant  
 3307\*Cole D  
 \*Vasquez Victor 561-5084  
 3308 Vacant  
 \*Hammontree Barbara 561-4913  
 3310 Apartments  
 1 Vacant  
 3311 Vacant  
 3312 Powell Ray A @ 561-0337  
 3313 Mc Grew Geo O @ 531-0820  
 3314\*Boore T  
 3315 Harrison Charles 561-0326  
 No Return  
 3317\*Kennedy Stella P 531-3324  
 3319 No Return  
 3323\*Reu David  
 3325 Stephens Ruth B Mrs @ 931-1958  
 Lillard J S 931-8765  
 3327\*Smith Kane  
 34TH ST INTERSECTS  
 3400 Glover John R @ 561-7830  
 3401 Vacant  
 3404 Rowland Sandra Mrs 531-0789  
 3408 Kirks Mollie L Mrs @  
 3409 No Return  
 3411 Keith Frank J @ 531-9188  
 \*Waters Ruby Mrs @ 531-2963  
 3412 Smith Melvin Jr 753-1344  
 3415\*Frein Wm  
 \*Jackson Julie A  
 3416 Apartments  
 1 No Return  
 3419 Apartments  
 1 Vacant  
 2\*Howard Andrew 931-4575  
 3 No Return  
 4 Eslier John  
 5 Vacant  
 6\*Valvedere Walter  
 3420 Vacant  
 3421 Willard Charlie W @ 531-5546  
 No Return  
 Vacant  
 \*Hedman Danl @  
 Homan Mark  
 3422\*Robinson Marc 531-7704  
 \*Carlson Keith A 753-2381  
 3424\*Frankie Steve @ 531-1729  
 \*Fessman Richd 931-4619  
 \*Fessman Richd 756-0691  
 1\*Miller Harold T 931-1938  
 1\*Colvin Vern O Jr 931-9571  
 2\*Malaby Bill  
 3429\*Bailey Walter C  
 3431 Holmes Apartments  
 1 Rogers Larry  
 2 Swartwood  
 3 Knowles  
 4 Vacant  
 5 Vacant  
 3433 Holmes Apartments  
 Bsm't Vacant  
 6\*Smith Charlene  
 7 No Return  
 8\*Thomas Robt N  
 9 Vacant  
 12 Storage  
 3435\*French Wm J 531-4973  
 \*King Mary  
 \*Edwards Chuck  
 \*Pierce Lester E 531-2534  
 3437 Vacant  
 3443 Rew Richd E @ 531-1391  
 Rew Realty Co 531-1391  
 Rew Richd Jr  
 3457 Armour Holmes Apartments  
 753-1647  
 Bsm't Vacant  
 101\*Williams S  
 Vacant (apts 102 & 103)  
 103 Vacant  
 104\*Weather Pam  
 105\*Williams Frankie 931-7374

UNIONVILLE OFFICE  
 Center Square, Suite 418  
 60 Main, K.C., Mo. 64105  
 (816) 471-8800

PaineWebber

Plaza Office  
 One Ward Parkway, Suite  
 Kansas City, Mo. 64112  
 (816) 471-8800

83rd & MISSION RD.

(913) 381-8444

CORINTH SQUARE

## HOLMES ST 1975

381

## HOLMES RD--Contd

- 125 Vacant  
8547 Apartments  
114\*Frerking Joel 361-3834  
115\*Locke P 444-8756  
116 Schumann Arleen 333-3257  
117 Jones L A 331-3107  
8549 Apartments  
108\*Naughton J  
109 Cooper Thomas M  
110\*Pretzl D  
111 Tapscott Robt A 361-8238  
112 Bevard Joyce C Mrs 363-2923  
113 Adams Kathleen L 523-8162  
8551 Apartments  
70 O'Connor Maureen 444-9883  
71 Ewing Ruth 444-7534  
72 Games Delores S 363-4426  
73\*Millian T H 523-7448  
74 Boyd Keith  
75 Thomas Jose R 361-0721  
8553 Apartments  
64 Denham Frances L 361-0102  
65\*Kupper D S 444-6833  
66 Kenton Joseph S 333-7748  
67 Vacant  
68\*Sutherland Wm C  
69 Vacant  
8555 Apartments  
82 Ousley David  
83 Sorensen S K 361-7039  
84\*Baker Arth M 363-4892  
85 Small Larry 363-0785  
86\*Hall Patk B 363-5178  
87\*Brown J 361-1917  
8557 Apartments  
76 Wilson Vivian A 363-6625  
77 Tracy Barbara N 361-2929  
78 Locke Ralph W 361-5579  
79 Spack Dave 523-4900  
80\*Davenport Stewart 361-1301  
81\*Kushel Leonard  
8559 Apartments  
94\*Nemmers Nicholas J 361-8050  
95 Mc Neely W Eug 363-6107  
96\*Albertson Juanita  
97 Hickey Harold J 363-5825  
98 Bondank Thos M 363-5985  
99 Howard G  
8561 Apartments  
88 Malone Larry D 333-4564  
89\*Stafford Wilson R 361-0615  
90\*Lacey Robt J 361-1283  
91 Helsdon Kathryn A 333-2505  
92 Zakoura Mike 333-5116  
93\*Barber C  
8563 Apartments  
104 Eken Fern 361-9733  
105\*Bunkley Jack N 361-9820  
106 Black Susan L 444-2963  
107\*Groselove Jay C 361-2365  
8565 Apartments  
100 Keleti Pat 444-6579  
101\*Middleton D  
102 Spaid Fern 523-6297  
103 Shrewsbury C  
8567 Apartments  
59\*Simon Herbert H 523-4213  
60 Barnicle Priscilla R 361-9559  
61\*Fabner Norman  
62\*Nicholson M  
8569 Apartments  
55\*Middlebrooks P  
56\*Gautier M J 361-8678  
57 Clay John A 444-2167  
58 Straus Myron J 333-2642  
8571 Apartments  
51 Jensen Paul B 333-0390  
52 No Return  
53 Davis John  
54 Sheehan Wm F 523-0642  
8573 Apartments  
46 Faust Sidney L 523-0848  
47 Smith James K 361-2052  
48 Buchli Irwin C 363-2463  
49\*Palmer Steven N 361-3758  
50\*Klein Ray 444-1545  
8575 Apartments  
40\*Rose Bleya W 444-7399  
41\*Root Carmin C 361-5070  
42 Leeman Ernest 361-2104  
43 Bernard A N 333-3919  
44 Wilson Jerry  
45 Thoeke Michl R  
8577 Apartments  
34 Hoefficker K A 333-7729  
35\*Chapman Carol  
36 Vacant  
37 Vacant  
38 Akcay Feuzi 333-4604  
39 Miller P Roger 333-2752  
8579 Apartments  
28\*Romans Glen D  
29 Jakobe Geo A III 361-2467  
30 Burgess Robt P 444-3722  
31\*Hiatt John A 361-5162  
32 O'Connell Roger  
33 Martin Merlyn B 333-1973  
8581 Apartments  
22\*Kohlleppel Robt C 363-4764  
23 Kershenbaum Jack 361-6078  
24 Glass Garry W 444-7077  
25\*Nelson Radford K 333-5610  
26 Kreissler Earl E 333-5057  
27 Coffman Paul A Jr 363-8180  
8583 Apartments  
16 Todd Laura J  
17\*Steek David  
18\*Dworkowitz Joseph 523-5929  
19 Merwin Janet B 363-2502  
20\*Nobles John E 361-9376  
21 Corn C S 361-7118  
8585 Apartments  
10\*Chapman K  
11 Storck E L  
12 Sutphin Edith L 363-7730  
15\*Myers Sheryl L 363-0867  
8587 Apartments  
14\*Selser J 523-5910  
2 Belden Priscilla 444-2681  
3 Gilbert Robt E Mrs 333-0876  
4 Parrot Diane R  
5 Minx Chas C Jr 333-0146  
8589 Apartments  
6 Sump Celia M 523-4201  
7 Katz Sophie 444-9297  
8 Linck Janet M 523-7313  
9 Vacant  
8605 Keary Dan 444-7499  
E 86TH ST TER INTERSECTS  
8611 Kelley Vincent P @ 363-0631  
8615 Loman Della Mrs @ 363-4618  
8619 West Pauline D Mrs @ 523-6998  
8700 Wall Mary E 363-1564  
8701 Center School District No 58  
Administrative Offices 363-6060  
8715 Center Senior High School 363-2260  
8723 Center High School Parking Lot  
PORTE CIMI PAS INTERSECTS  
8804 Jakobe James J @ 361-8222  
8808 Reed Geo M @ 444-8491  
8812\*Gonzalez John @ 361-4449  
8816 Flink Clarence W @ 444-8041  
8846 Randolph Walter E @ 361-2391  
E 89TH ST INTERSECTS  
8900 Miller R L 361-4452  
8901 Habad House 333-7117  
8911\*Herrera J S @ 523-1582  
8927 Magee Chester R 363-5235  
8929 Central Seventh-Day Adventist  
Church 361-8655  
8940 Galvin Wm J @ 333-6694  
8944 Steitz Dall M Mrs @ 444-6604  
8948 Boone Anna J Mrs @ 444-8783  
E 90TH ST INTERSECTS  
9005 De Lancy Sue L Mrs @ 333-0165  
9006 Mc Farland Adolphe C @  
9007 Pierson Albert J @ 333-5296  
9010 Barden Brian J @ 523-0272  
9012 Rector Bruce E @ 333-0808  
E 90TH ST TER ENDS  
9024 Malouff James M Jr @ 361-7977  
9025 Fitzgibbons Wm J @ 444-3877  
E 91ST ST INTERSECTS  
9100\*Delaney Robt @  
9101 Douglass Ruth J @ 523-8769  
9103 Vacant  
9104 Allen Silas @ 363-4430  
9105 Vacant  
9107 Munn Edw G 361-1203  
9108 Zook Marion D @ 363-1279  
9112 Jackson Robt L @ 363-2131  
9116 Horner Frankie D @ 523-3767  
9122 Potter Lyle K @ 361-5538  
9126 Gershon Ralph W @ 363-0404  
9135 Bradley John W @ 333-7633  
9137 Dees Geo W @  
E 92D ST INTERSECTS  
9200 Johnson Eric R 361-6545  
Rear Vacant  
9201 Creative World Day Care Center  
Playground  
E 93D ST INTERSECTS  
9207 Keller Leph R @ 333-9849  
9300 Rosehill Gardens nurserymen  
523-2448  
9425 Delfosse Pontiac Co 333-9425  
E BANNISTER RD INTERSECTS  
E 96TH ST INTERSECTS  
9600 Mew Betty J Mrs @ 942-1101  
9607\*Bregg Melvin W 942-6528  
9608 Wilson J C @  
9611\*Manning L L  
9612\*Scott Rebecca  
9615 Duncan Frank M @ 942-0721  
9616 Cannova Joseph G @ 942-9472  
9619 Weber Raymond J @ 942-2580  
9620 Shields Wm W @ 942-3885  
9624 Carter Chester C @ 942-2023  
E 97TH ST INTERSECTS  
9700 Holmeswood Baptist Church 942-1729  
9703\*Pierson Charles C @ 942-9573  
Roberts Mary M  
9707 Townley Phillip D Jr @ 942-1872  
9711 Coats Harold R Rev @ 942-9655  
9715 Caton A K @ 942-1248  
9719 Goldstein Rubin @ 942-9511  
E 98TH ST INTERSECTS  
9800 Gas Service Co The regulating sta  
942-4957  
9844 Panhandle Eastern Pipe Line  
Engineering & Research 942-3333  
9849 Patricio Mexican Foods restr  
942-4443  
E 99TH ST INTERSECTS  
9900 A S B Oil ofc 942-9936  
9901 American Bank drive-in 931-1700  
9902 Gomer Liquors (A S B Oil) 942-9936  
Gomers Corner Trailer Park  
942-9936  
9906 Tri-Parish Credit Union 942-1698  
E 100TH ST TER INTERSECTS  
10037 Moberly Emma M Mrs 942-2803  
10041 Payne Ammie E  
10044 Burkholder Joseph @  
10045 Mayes Max W @ 942-4031  
Loude John  
10101 Moore Hubert R 942-5343  
10200 Lenge Anthony @ 942-3466  
E 103D INTERSECTS  
E 104TH INTERSECTS  
10450 South City View Elementary School  
942-7107  
E 105TH INTERSECTS  
10504 Rand John R @ 942-5095  
10507 Mount Moriah Cemetery Assn Inc  
942-2004  
Mount Moriah Funeral Home  
942-2004  
E 106TH INTERSECTS  
10636 Arn Eug @ 942-2456  
10640 Haylett Howard B @ 942-3594  
E 107TH INTERSECTS  
10707 Wilborn Clarence L @ 942-2288  
10715 Linck E C @ 942-9375  
10727 Hilker Wm G @ 942-1350  
10733 Wayne Donald E 942-8540  
E 108TH INTERSECTS  
10800 Hoff Sam S @ 942-0072  
10801 Gillespie La Roux K 942-5497  
10809 Asbury Leroy I @ 942-5327  
10821 Jones Saml J @ 942-6316  
10823 Allen Thos E @  
10827 Vacant  
10831 Puckett Carl L @ 942-3404  
E 108TH ST TER INTERSECTS  
10835 Cooley Larry E @ 942-0779  
E 109TH INTERSECTS  
E 109TH ST TER INTERSECTS  
E 110TH INTERSECTS  
E 110TH ST TER INTERSECTS  
11021 Southwestern Bell Telephone Co br  
942-3405  
11049 Red Bridge Apco gas sta 942-9919  
11050 Mobil Car Wash 942-9867  
11100 Red Bridge Sixty Six Station  
942-9918  
11109 Minor Park Golf Center 942-0588  
11118 Red Bridge Pay Less gros 942-0202  
11124 Regan's Restaurant 942-5115  
11128 Steve's Shoes dlr 942-9353  
11134 Macy's dept store 881-6000  
11204 Red Bridge Bank 942-6100  
W 113TH ST INTERSECTS  
11300 Young Men's Christian Assn  
942-2020  
E 115TH ST INTERSECTS  
11501 Baker James H @ 942-2068  
11509 Cummings Robert T @ 942-3744  
11511\*Hanna Sally 942-5403  
11525 Hurst Harold L @ 942-0969  
11601 Summers Hershel C @ 942-1817  
11603 Peterson Charles O 942-1943  
11605\*Marsh Wm J  
11606 Butts Wm R Rev @ 942-1164  
11607 Glunt Danny J @ 942-3968  
11635 Nolen Edgar A 942-4875  
E 117TH ST INTERSECTS  
11701 Halloran John P @ 942-9226  
E 117TH ST TER INTERSECTS  
11709 Nelson Richd 942-4340  
11800 Saint Thomas More Church  
942-1343  
Saint Thomas More School 942-5581  
11822 Huhmann John P Mgr @ 942-2492  
Richardson Frances L Mrs 942-1917  
ZIP CODE 64145  
11945 Vacant  
11947 Klappmeyer Ralph J @ 942-3839  
SANTA FE TRAIL INTERSECTS  
12012 Albino Nick L Jr @ 942-0755  
12222 Lusco Salvatore T @ 942-1003  
12226 Wheeler Eliz 942-6423  
12228 Vacant  
12230 Jones James E @ 942-0400  
12231 Klappmeyer Clarence C @ 942-3543  
12231 1/2 Vacant  
12233 Klappmeyer C C Jr @ 942-9215  
12240 Hancock Gordon @ 942-3865  
Rear Chaisson Dorothy V Mrs 942-9434  
E 123D ST TER INTERSECTS  
12301 Pedigo C Allen @ 942-0562  
12303 Carns James O 942-1782  
12305 Mohr Robt A 942-9195  
12307 Callahan Michl D @ 942-0901  
12308 Miller Melvin G @ 942-1217  
12309 Formella Lawrence L @ 942-1783  
12310 Hanebaum Herbert W @ 942-1826  
12400 Flaspolex R W 942-0964  
12402 Brisbin Frederick C @ 942-7594  
12410 Wilson Loyd B @  
Wilson Norman C  
12414 Hendrick Scottie E @  
12418 Davis Eug A @ 942-3415  
12422 Vacant  
12426\*Elson John A @ 942-6573  
12506 Hardenbrook Genevieve V Mrs @  
942-0987  
12516\*Reddis Lucille 942-9677  
12520 Voliva Lewis E 942-4390  
12530 Burger Glenn F @  
12531 Janacek Chester @ 942-8816  
E 126TH ST INTERSECTS  
12600 Boles Wayne K @ 942-5531  
12610 Giese Marylyn J Mrs @  
E 127TH ST INTERSECTS  
12700 Wyzard Wilburn O 942-9313  
12720 Stephens I W @ 942-3992  
12801 Vacant  
WOODBRIDGE LA INTERSECTS  
BLUE RIDGE BLVD EXTN  
INTERSECTS  
13015\*Parish John J @ 942-3961  
13100 Chrisman Marie Mrs  
13204 Soetaert Joseph @ 942-1709  
13208 Huffman Clarence 942-7051  
13212 Miller Tommy @  
13216 No Return  
13218 Vacant  
13220 Burgess Gary L 942-7759  
13222\*Thompson Henry A 942-7028  
13228 Midwest Heating & Cooling  
942-2900  
13301 Long-Bell Division Of International  
Paper Co 942-3278  
13324 Vacant  
13340 Osburn Robt 942-4916  
13400 Overton Philip M @ 942-3518  
\*Vogel Wm E 942-2570  
13404 Roberts Glen E chiropractor  
942-3490  
Bluel Richd B chiropractor 942-5435  
13406 Magruder's Barber Shop 942-0318  
Magruder Byron P 942-0318  
13408 Lenz James L 942-4075  
13416 Martin City Sales (Used Cars)  
942-1444  
13433 Martin City Real Estate 942-2009  
13440 Martin City United Methodist  
Church 942-0206  
13441 Smoke Stack No 2 Restaurant  
942-9141  
E 135TH INTERSECTS  
13500 Pacer Oil Co gas sta 942-1172  
13501 Vacant  
13600 K & K Motor Service auto serv  
942-3352  
13645 Ware Engine Service repr shop  
942-2332  
Rear F-M Tree Service Co 942-1199  
13750 Field Hubert W @ 942-1130  
13801 Vacant  
13805 Martin City Launder-Mat self-serv  
13811 Happy Dragon Restaurant 942-2890  
13817 Apartments  
1 Vacant  
13821 Apartments  
1 Vacant  
13825 Apartments  
Martin City Apartments 942-5076  
1 Vacant  
14131 No Return  
14401 Williams Wilson M @ 942-5998  
\*Lacy Urless E  
14402 Knoche Mark @ 942-3915  
14403 Knoche Hal @ 942-3784  
14520 Reese John H @ 942-3503  
14522 Coe Robt A Jr @ 942-2042  
14524 Thelan Dennis @  
14600 Nellor David E @ 942-9574  
14601 Allendale Camp & School 942-2619  
Allen Robt J @  
15051 Settler Edw A @ 331-5832  
15055\*Sears Tony @ 331-2469  
15102 Brownlee Robt E @ 331-4105  
15105 No Return  
15410 Westgate Geo R @ 942-3442  
HOLMES ST --FROM 700 E FRONT  
SOUTH  
ZIP CODE 64106  
110 Roberts Sales Co salvage 942-5125  
111 Ballew Concrete Pumping Co  
BA1-7313  
114 Pottery Plus Co 471-7429  
E 21ST INTERSECTS  
E 2D INTERSECTS  
KC RY CROSSES  
205 Crampton-Farley Mfg Co plumbing  
equip 842-4259  
E 3D INTERSECTS  
E 4TH INTERSECTS  
E 5TH INTERSECTS  
508 Luna Cir @ 221-0349  
509 Vacant  
511 Marra Rose @ 842-3254  
512 Calderone Carl @ 842-7693  
513 Frew Mark 471-3850  
515 Tolentino Alfonso  
\*Lambardo H  
524 Apartments  
3n\*Steele Priscilla 842-4839  
In Archer James R 421-1344  
526 Apartments  
3n\*Monoco J  
\*Groteluchen Frank

## 1ST ST E 1975

<b>1ST ST E —FROM 100 GRAND AV EAST</b>  ZIP CODE 64106 LOCUST BEGINS (NOT OPEN) 400 Standard Asbestos Factory Plant No 2 LOCUST STREET TRFWY OVERPASS CHERRY INTERSECTS (NOT OPEN)	2 106 Yukon L & Sons Produce Co Inc stge 110 Yukon L & Sons Produce Co Inc packaging plant 221-2399 Reddy Ripe Tomato Co 221-2399 Yukon L & Sons parking lot GRAND AV INTERSECTS 201 United Co gas sta 421-9246 212 Dell's Potato Co 474-9510 Vacant 214 Dell's Potato Co ofc 311 Vacant OAK ST INTERSECTS 416 No Return 418 Fisher Meat Co Inc whol 221-3133 500 Allied Meat Co 221-4121 LOCUST ST INTERSECTS Boyle's Famous Corned Beef Co whol 221-6284 Boyle Meat Co Inc whol 842-5852 United States Cold Storage 421-4300 Hautly Cheese Co Inc 421-3630 U S Army Inspection Ofc 421-4300 LOCUST STREET TRFWY INTERSECTS CHERRY ST INTERSECTS Snowden Mize Sporting Goods retail sls 474-6200 601 Monark Egg Corp 421-1970 605 Monark Egg Corp stge	HARRISON INTERSECTS GILLIS INTERSECTS CAMPBELL INTERSECTS 901 Hayes Charley 421-6573 901a*Masov Sarah E 902 Stovall Alberta Mrs 221-3889 903 Farris Nadine Mrs 904*Harney Billie J 905*Thunderis Edna R 421-6180 906*Parker Cheri 907*Osbourne Opal 908*Price Sherriel M 221-3543 909*Lowe Ludie J 910*Lasher Mary A 421-8138 911*Coker Edw 421-4539 911a Lowe Rachel 471-2356 912 Lynn Melbeta Mrs 471-5437 914*Williams Mazie 915 Wright Margt Mrs 916*James Linda 917*Floyd Milton 918*Martin Bobbie J 918a Stokes Mozell 919*Simmons Raymond 920 Weller Donald R 921 Stevenson Thelma 471-7239 922 No Return 923 King Bertha L 221-6895 924*Jackson Saml 924a Reddell Blaine J 842-8068	1051 Thieme Mildred K Mrs 1051a Wyatt Gertha M 842-6829 1053 Tavis Leta Mrs 421-1318 1053a*Hall Veretha 1055*Rodriguez Carlos 1057*Kelton Deborah L 471-4139 1059*Mariner Mary 1060 Dunklin L K 471-1816 1060a*Lewis Herbert L 1061 Coleman Janice 1062 Vacant 1063*Church Gloria 1064*Williams Barbara A 1065*Emery Jennie 1066*Mc Combs Madge 471-1045 1066a*Hale Vera J 1067*Emery Virgil 1067a Digel Nora 1069 Sagady Julius 474-6095 1069a Hutchison Dora M 474-9961 1071 Jackson Ethel 842-4676 1073a*Lonbone Jean 1075 Homes Ellen 471-8658 1077*Lee Yvette D 1079*Shriver Gertrude 471-3973 1081 Gibson Hazel Mrs 221-1638 1083 Briggs John W 474-8381 1083a Haney Margaret E 842-7577 1085 Siegel Katherine 1085a*Burguard Betty R FRANCIS INTERSECTS 1100 Guinotte Manor Housing Project 842-9011
HOLMES INTERSECTS 616 Central Feed & Grain Co 221-5336 Central Auction & Liquidation Services 221-5003 CHARLOTTE INTERSECTS 721 Atlas Excavating Co 842-2623 CAMPBELL INTERSECT (NOT OPEN) 899 Pasley Manufacturing & Distributing Co gas equip 842-2369 HARRISON BEGINS (NOT OPEN) ZIP CODE 64120 1000 Gas Service Co The plant yds GUN & ORR CROSSES GILLIS INTERSECTS 1010 Vacant KCS RY CROSSES 1041 Vacant	112 226 LYDIA AV OVERPASS N FLORA AV BEGINS N VINE BEGINS N HIGHLAND AV BEGINS SHELLEY AV BEGINS N MICHIGAN AV BEGINS E EUCLID AV BEGINS N PARK AV BEGINS	112 HOLMES INTERSECTS 700 Vacant 701 Church Hill Truck Lines 421-4882 720 Eastern Express Inc 221-4840 CHARLOTTE INTERSECTS GILLIS INTERSECTS (NOT OPEN)	1085a*Guinotte Manor Housing Project 842-9011 1102a*Primers Julie 1104 Sholley Mabel Mrs 221-6621 1106 Green Lorina Mrs 421-2697 1108*Sterling Cynthia A 842-7376 1110 Guinatte Manor Tenant Assn 842-4447 1112*Porter Esther 1114*Lora Barbara A 221-0945 1116*Greaft Thos 1118*Walker Gertie 842-4556 1120*Morris Marjorie 1122 Land Charlotte L Mrs 1124 Goff Dorothy Mrs 1126 Botley Delores Mrs 471-1106 1128 Williams Lillian Mrs 1130*Givens Camille 221-6274 1132 Pacheco Miguel 474-8822 GRAND AV INTERSECTS OAK ST INTERSECTS LOCUST ST INTERSECTS LOCUST STREET TRFWY INTERSECTS CHERRY ST INTERSECTS
<b>1ST ST W —FROM 100 MAIN WEST</b>  ZIP CODE 64105 DELAWARE ST INTERSECTS ELM ST INTERSECTS (NOT OPEN) WYANDOTTE ST INTERSECTS (NOT OPEN)	1 NOT OPEN BET TROOST AV AND LYDIA LYDIA AV INTERSECTS NOT OPEN 1 BLK EAST OF LYDIA AV AND 1/2 BLK WEST OF HIGHLAND AV HIGHLAND AV INTERSECTS PASEO INTERSECTS	116 3D ST W —FROM 300 MAIN WEST ZIP CODE 64105 6 Volker Wm & Co window shade mfrs 842-1672 7 City Pub Scales (Div Of Mkts) 471-0587 14 Miller-Cooper Ink Co Of Kansas City 842-3880 DELAWARE ST INTERSECTS 100 Victoria Station restr 421-1447 WYANDOTTE ST INTERSECTS 202 Amis Van Distributing Co 474-4470 204 Sani-Kem Corp mfrs sls & serv 471-8545 Mozel Chemical Products 421-0945 210 Sani-Kem Corp (Whse) 222 Stand Paper Whse Standard Paper Co whol distr 842-6320 223 Bond Transportation 421-4500 Iberia Transfer 471-4176 226 Kansas City Railroad Museum smoky hill ry-hist society 474-9321 231 Lloyd's Transfer & Storage Co whse no 1 O R S Distributing Co whse 245 Lloyd's Transfer & Storage Co garage 258 Vacant BROADWAY ST INTERSECTS (NOT OPEN BEY BROADWAY) WASHINGTON ST INTERSECTS	TROOST AV INTERSECTS FOREST BET FOREST AV NOT OPEN BET FOREST AV AND VINE VINE INTERSECTS PASEO INTERSECTS HIGHLAND AV INTERSECTS
<b>2D ST E —FROM 200 MAIN EAST</b>  ZIP CODE 64106 GRAND AV INTERSECTS OAK BEGINS LOCUST INTERSECTS (NOT OPEN) LOCUST ST TRFWY OVERPASS CHERRY INTERSECTS (NOT OPEN)	2 3D ST W —FROM 300 MAIN WEST ZIP CODE 64105 6 Volker Wm & Co window shade mfrs 842-1672 7 City Pub Scales (Div Of Mkts) 471-0587 14 Miller-Cooper Ink Co Of Kansas City 842-3880 DELAWARE ST INTERSECTS 100 Victoria Station restr 421-1447 WYANDOTTE ST INTERSECTS 202 Amis Van Distributing Co 474-4470 204 Sani-Kem Corp mfrs sls & serv 471-8545 Mozel Chemical Products 421-0945 210 Sani-Kem Corp (Whse) 222 Stand Paper Whse Standard Paper Co whol distr 842-6320 223 Bond Transportation 421-4500 Iberia Transfer 471-4176 226 Kansas City Railroad Museum smoky hill ry-hist society 474-9321 231 Lloyd's Transfer & Storage Co whse no 1 O R S Distributing Co whse 245 Lloyd's Transfer & Storage Co garage 258 Vacant BROADWAY ST INTERSECTS (NOT OPEN BEY BROADWAY) WASHINGTON ST INTERSECTS	1 3D ST W —FROM 300 MAIN WEST ZIP CODE 64105 6 Volker Wm & Co window shade mfrs 842-1672 7 City Pub Scales (Div Of Mkts) 471-0587 14 Miller-Cooper Ink Co Of Kansas City 842-3880 DELAWARE ST INTERSECTS 100 Victoria Station restr 421-1447 WYANDOTTE ST INTERSECTS 202 Amis Van Distributing Co 474-4470 204 Sani-Kem Corp mfrs sls & serv 471-8545 Mozel Chemical Products 421-0945 210 Sani-Kem Corp (Whse) 222 Stand Paper Whse Standard Paper Co whol distr 842-6320 223 Bond Transportation 421-4500 Iberia Transfer 471-4176 226 Kansas City Railroad Museum smoky hill ry-hist society 474-9321 231 Lloyd's Transfer & Storage Co whse no 1 O R S Distributing Co whse 245 Lloyd's Transfer & Storage Co garage 258 Vacant BROADWAY ST INTERSECTS (NOT OPEN BEY BROADWAY) WASHINGTON ST INTERSECTS	116 TROOST AV INTERSECTS FOREST BET FOREST AV NOT OPEN BET FOREST AV AND VINE VINE INTERSECTS PASEO INTERSECTS HIGHLAND AV INTERSECTS
<b>2D ST W —FROM 200 MAIN WEST TO A DEAD END</b>  ZIP CODE 64105 DELAWARE ST INTERSECTS WYANDOTTE ST INTERSECTS BRIDGE ST INTERSECTS	1 3D ST E —FROM 400 LYDIA AV EAST ZIP CODE 64124 CLAIRMONT AV BEGINS NOT OPEN VINE BEGINS (NOT OPEN) 1809 House Clarence 421-3793 Rear Mc Ferren Florence Mrs @ 221-3691 PASEO INTERSECTS	116 3D ST TER E —FROM 400 LYDIA AV EAST ZIP CODE 64105 HOLMES INTERSECTS CHARLOTTE INTERSECTS 810 B & H Freight Line V12-6486 Pleasant Hill Truck Line 842-4416 Excelsior Transfer 842-4416	4TH ST W —FROM 400 MAIN WEST AND SOUTHWEST ZIP CODE 64105 DELAWARE ST INTERSECTS 111 Vacant 115 O'Briens Pat cocktail lounge 842-1480 WYANDOTTE ST INTERSECTS 221 United Acoustics Inc contr 221-1533 225 Lloyds Inc whse 227 Lloyds Inc Whse 228 Cody E J & Co Inc 471-0252 Safeguard Alarms Inc 241-1172 Central Security Services Inc 471-1742 Mac Dir Mid Inc (Whse) 221-5818 Lloyd's Transfer & Whse Co Inc 842-4142 237 Lloyds Trans & Whse Co whse 244 Lloyd's Transfer & Whse Co whse 256 Fowler Envelope Co Parking Lot BROADWAY ST INTERSECTS 420 Mathews Lee Machinery & Rental Co side ent 425 Regal Distr Co whse 430 Piper Wm R Coffee Co 221-6998 WASHINGTON ST INTERSECTS 500 All State Air Filter Co distrs 474-9565 501 Check Mark Business Forms Inc 842-2770 511 Union Sign Co neon signs 421-5520
<b>3D ST E —FROM 300 MAIN EAST</b>  ZIP CODE 64106 2 Townley Metal & Hardware whse 5 J & J Sack & Basket stge 7 Tom's Produce prod dir 221-9305 9 Gordon L & Son Produce Co whse 11 Gordon L & Son Produce Co 842-9788 13 Kimes Herman Produce 842-1117 Kimes Herman 842-1117 15 Kimes Produce Whse Stge 16 Townley Metal & Hardware Co whol 471-7828 17 Kopper Kettle Restaurants Inc 221-3050 19 Gregg Lime Co prod whol 421-3255 23 Gallo Produce & Food whol prod 421-5285 25 Gallo Prod stge WALNUT ST INTERSECTS 100 Coppaken L & Son prod 842-8633	2 4TH ST E —FROM 400 MAIN EAST ZIP CODE 64106 HOLMES INTERSECTS CHARLOTTE INTERSECTS 810 B & H Freight Line V12-6486 Pleasant Hill Truck Line 842-4416 Excelsior Transfer 842-4416	2 4TH ST E —FROM 400 MAIN EAST ZIP CODE 64106 HOLMES INTERSECTS CHARLOTTE INTERSECTS 810 B & H Freight Line V12-6486 Pleasant Hill Truck Line 842-4416 Excelsior Transfer 842-4416	97 ZIP CODE 64101 BLUFF BEGINS (NOT OPEN) MPRR UNDERPASS 800 American Fabric & Foam Wholesale Distributors 474-9542

# CHARLOTTE ST 1975

277

## CENTRAL ST—Contd

8320 Babcock Lee V @ 363-1251  
8346 Barrow Anna E Mrs @ 363-1582  
8400 Herrin Alver M @ 363-0347  
8401 Novatny Arth 523-7083  
8404\*Thomasson Wm A 444-7328  
8409 Turec Wolf A @ 333-4868  
8412 Mason Jean @  
8415 Stull Geo D @ 523-4891  
8422 Heckart Wilma C Mrs @ 361-9016  
8423 Hawks Virgil E @ 361-9819  
8431 Nasden Christopher  
8441 Leslie Frank  
E 84TH ST TER INTERSECTS

7147 Stuerman Kenneth @ 741-1960  
7149 Lewis Kenneth C  
7151 Vacant  
7153 Coudon Michl L @ 741-5802  
7155 Jones Jack @ 741-2334  
7157\*Shelly Larry @ 741-9455  
7159 Trakimowicz Peter R 741-7455  
7161 Stewart John  
7163 Meyers Ronald L @ 741-9333  
7165 Converse Charles E @ 741-1621  
7167\*Cox Larry W 587-8297  
7169 Milliman Earl J @ 741-5378  
7171 Holbrook  
7173 Gilbertson Raymond P @ 741-6965  
7175 O Dell Grover 741-9409  
7177 Vacant  
7179 Pierce Milton @ 741-1688  
7181 Johnson Harold E 741-8752  
7183\*Smith Lowell R 741-2376

## CHAPEL WOODS LA NW —FROM 7005 NW WINTER SOUTHWEST

ZIP CODE 64152  
6900 No Return  
Brown Lorrian @ 741-8126  
6902 Phillips Terrel 741-8774  
6904 Gilbertson John H 741-3836  
6906 Gregory Ronald @  
6908\*Speers Charles 741-8559  
6910 Collum Brigitte @  
6912 Seaton Wm 741-3501  
6916 Vacant  
6918 Genick Wm H @ 741-8552  
6920\*Albarra R 741-4061  
6922 Lindsey David  
6924\*Sharfe David @ 741-6758  
6926\*Mc Nerny Henry  
6928 Vacant  
6930 Clarke Jane @  
6932\*Collier Steph K @ 741-1418  
6934 Beane David 741-8477  
6936 Vacant  
6938 Henkle Robt @ 741-0325  
6940 Vacant  
6941\*Jackson C J @ 741-8770  
6942 Bradbury Willard L @ 741-3153  
6944 Hedstrom Marlene @ 741-4612  
6946\*Marshall James R 741-9563  
6948 Ricketts Ivan C  
6947 Vacant  
6948 Hance Barbara  
6949\*Dodson Gary L 741-4200  
6950 Payne Joseph W 741-4414  
6951 Vacant  
6952 Mucha Martin @ 741-8743  
6954 Cartwright Marita  
6955 Denney John R 741-5554  
6956 Vacant  
6957\*Hill Gary C 741-1428  
6958 Pavri Shapur 741-9380  
6959 Heuser Mark E  
6960\*Jerome Gerald 587-8526  
6961 Clark I M 741-3183  
6962 Sheesley Marilyn @  
6963\*Byrnes Kevin P 587-8326  
6964 Upham Walter @ 741-3114  
6965 Nelson Mike  
6966\*Watson Charles H 741-6867  
6967\*Ragan Vivian 741-1809  
6968\*Langdon John A 781-8241  
6970 Clark Wm E @ 741-4277  
7000 Sheridan K L @ 741-3143  
7001 Vacant  
7002 Claxton Donald L @ 741-3622  
7003 Vacant  
7005 Duty Cliff G @ 741-2782  
7007 Vacant  
7008 Francis Ruby Mrs @ 741-3296  
7010\*Berry Betty J @ 587-8067  
7011 Vacant  
7012 Wells Bill  
7014\*Mc Cracken Larry P @ 741-8708  
7015 Benham Jim D 587-8232  
7016 Retherford Douglas M @ 741-8821  
7017 Hassenpflug Ira @ 741-0110  
7018 Baker Olin F  
7019\*Robinson Raymond L J  
7020\*Barrows I F 741-0055  
7021 Vacant  
7022 Van Winkle Juanita Mrs @ 741-6149  
7025 Vacant  
7027 Vacant  
7029\*Sherman Harold B @ 741-6350  
7031\*Bartholomew Charles F @ 741-4464  
7035 Einarson Einar H @ 741-4486  
7100 Vacant  
7101 Raymond Edmund A @ 741-3707  
7102 Mann P E 741-9562  
7104\*Sweetnam David @ 741-9223  
7105\*Flurry Peter A 741-7029  
7106\*Aurett Veronica E 741-5981  
7107 Tingler Linda J Mrs @ 741-3680  
7109 Vacant  
7110 Buchanan Neville J @ 741-7961

495

## CHARLOTTE ST —FROM 800 E FRONT SOUTH

ZIP CODE 64106  
E 1ST ST INTERSECTS  
E 2D ST INTERSECTS (NOT OPEN)  
E 3D ST INTERSECTS  
300 Allied Callaway Equipment Co power transmission 471-5505  
311 Mc Carry Truck Lines 421-3611  
E 4TH INTERSECTS  
400 Lawrence Freight Line 221-7040  
Richmond Transfer Co 421-0500  
Waller Truck Line 421-0500  
401 Saran Truck Rental 474-5338  
E 5TH ST INTERSECTS  
501 Trieb Sheet Metal Co 421-0252  
508 Esteban Pedro 842-3066  
509 Garcia Geo @  
511 Vacant  
515 Ruffalo Michl  
Ruffalo Joe D 842-9073  
Messina Sandy Mrs 474-6928  
517\*Cascone Joe  
517½ Little Bob  
519½ Vacant  
521 Cortese Saverio S @ 221-6559  
E MISSOURI AV INTERSECTS  
529 D'Angelo Mary C @ 842-1026  
529½ D'Angelo Marie Mrs 842-8160  
531 Maturo Mary E Mrs @ 421-5729  
531½ Ferraro Sarah Mrs 842-5897  
533 Scardino Joseph 221-4539  
535 Mancuso Paul J @ 842-5514  
537a Garcia Gollo @  
537 Vacant  
539 Garcia Lupe Mrs  
Garcia Santos  
Rear Vacant  
PACIFIC BEGINS  
550 Karnes School 842-5233

112

## INDEPENDENCE AV INTERSECTS

E 6TH STREET TRFWY INTERSECTS  
715 Vacant  
716 River Hills Apartments (Garage)  
ADMIRAL BLVD INTERSECTS  
E 8TH ST INTERSECTS  
E 9TH INTERSECTS  
910 Vacant  
912 Macklin Floyd S @ 221-8943  
915 Ragan Exterminators Inc 842-1411  
Calvert Vee M Mrs 842-1411  
916 Charlotte Apartments 471-8750  
101 Hershberger Rose Mrs  
102 Santaro Michl  
103\*Muntz D  
104\*Baker R  
105\*Selby John  
106\*Stouville Georgia  
107 Vacant  
108 Hatchell Walter  
109\*Pragna A A 221-9098  
110\*Herschberger Rose 471-1350  
111 Spencer Mabel Mrs 471-5587  
112 Stanford Ted D 421-7799  
114\*Cobler Nadine  
115\*Collins Cecelia  
201\*Puckett K  
202 Sharb Robt H 474-6678  
203 Lindsey Kathleen 421-1783  
204 Davidson Shirley  
205\*Radler P  
206\*Collins Carolyn  
207\*Sarmiento Tony  
208\*Potter S  
209 Clark Truman  
210\*Liberty R  
211\*Johnson A  
212 Lityman J  
214 Atkins O D 474-8354  
215\*Rose M  
Bsmt Stge

917 Ragan Exterminators-Garage  
E 10TH ST INTERSECTS  
1000 Young Women's Christian Assn (Deramus Br) 842-7535  
E 11TH ST INTERSECTS  
1124 Greyhound Bus Garage  
1125 Commerce Bank Of Kansas City N A Mo drive in br 234-2332

207

E 12TH ST INTERSECTS  
1205 Barber & Sons parking  
1211-13 Barber & Sons Tobacco 842-6222  
1229 Vacant  
E 13TH ST INTERSECTS  
E 14TH ST INTERSECTS  
E TRUMAN RD INTERSECTS  
ZIP CODE 64108  
1510 Vacant

I C Compound Co c/n compounds for presses 471-0939  
Industrial Chemical Laboratories  
janitorial sup 221-5452  
Kay's Delivery Service 421-6162  
Osage Exp Trucking 221-1334  
Dunser Delivery Service 421-3508  
Pro Floor Machine Repair & Service 842-4043

1514 Noland's Cylinder Head Service auto reprs 471-5167  
Summers & Son Welding Inc 421-4446

1517 Kinnear Door Service 842-2492  
Kinnear rolling door sis 842-0540  
1524 Dependable Line-Up Table Co prntrs sup 471-7481  
1526 Lee's Coffee Shop 471-9496  
1531 Sterling Bearing Inc 842-1887  
E 16TH ST INTERSECTS  
1601 Price L B Mercantile Co 421-1071  
1608 Vacant  
1609 Alignment Service Co Inc 421-5940  
E 17TH ST INTERSECTS  
1735 Douglas Motive Parts Display Room  
E 18TH ST INTERSECTS

106

1800 Douglas Motive Parts (Stge)  
1800-12 National Surplus Sales Co genl mdse retail 842-4497  
1815 Klugman & Sons Welding Co

1816 Buie Brass Works 471-2778  
1817 Tension Envelope-Parking Lot  
1818 Vacant  
1820 City Electronics Communications Inc 474-4230

1824 Vacant  
1826 Federal Iron & Metal Co junk dir 471-1740  
1830 Federal Hardware & Supply ret 471-1740

E 19TH ST INTERSECTS  
KC TERM RY UNDERPASS  
2022 Stock Kitchen Center Inc kitchen & bath center 221-4322  
E 21ST INTERSECTS  
E 22D ST INTERSECTS

2211 Brothers Of Mercy Extended Care Facility nursing home 474-4940  
2231 Directory Distributing Assn 471-1493  
E 23D INTERSECTS  
2301 Custom Concrete Co 842-2583  
2317 Tompkins Bearing Engineering Inc bearing mfrs 842-8386  
W 24TH ST INTERSECTS  
2415 Fuller Beulah 221-4440  
Bsmt Vacant  
2417 Johnson Vicie Mrs @ 421-2647  
2419 Stewart Zadio B Mrs 471-1204  
2425 Air Filter Sales & Service 842-8447  
E 24TH ST TER INTERSECTS  
2441 General Service Products Inc ind Indry 842-8083

2449 Studio Sales & Service Inc photo developing & prntg 421-1838  
Potter Photo Industries developing & prntg 421-1838  
2459 Vacant

233

E 25TH ST INTERSECTS  
2508 Andralanno Frank @  
2512 Schranz Aug @ 421-2530  
2514 Ibarra Richd @ 221-2506  
2516 Green Ezra M @ 842-5058  
2518 Blum Frances C Mrs @ 471-0586  
2520\*Mc Donald R J  
2522 Dorsh Viola Mrs @ 421-9929  
2523 Gatlin Henry  
2524 Rodriguez Frank Q @ 221-7607  
2525\*Johnson Larry 471-4064  
2526 Vacant  
2527 Meyer Anthony L @ 471-2605  
2528 Cullen Oscar L @ 221-4415  
2529 Klusman Harold W @ 421-6864

9000 Williamson Tom G 361-1437  
9001 Horn Leslie G @ 444-4116  
9002 Vacant  
9003 Kieffer Paul J 333-9754  
9004 Hausner Gerson @ 361-5129  
9005 Gustafson Doris E Mrs @ 444-7416  
9006 Tavernaro Nick Jr @ 333-6741  
9008 Mc Cormick P A 333-9131  
W 90TH TER INTERSECTS  
9009 Hedgpeith Avis D @ 363-1441  
9010 Stevens Clarence N @ 444-1742  
9011 Pippin Janice L 523-2750  
9012 Hecht Wm N @ 363-0966  
9013 Crowder Mike L @  
9014 Snoddy Hilbert E @ 363-0967  
9015 Hall T J @  
9016 Regan Joseph E @ 333-9490  
W 91ST ST INTERSECTS  
9100 Tolman Bessie M Mrs @ 361-9542  
9101 Pittman Juanita Mrs @ 444-0699  
9102 Gurdin Minnie J @ 363-3012  
9103 Pearce Imogene E Mrs @ 361-3720  
9104 Knopke Gerald F @ 361-0249  
9105 Huska Charles S @ 444-0335  
9106 Schieber Dorothy Mrs @ 333-3164  
9107 Holton Robt A 444-1488  
9108 Messer Charles G @ 361-3280  
9110 Kingsley Milton @ 361-5944  
9111 Halloran Gerald C @ 363-0643  
W 91ST TER INTERSECTS

274

9800 Talley Lonnie L @ 942-0169  
9802 Irbey James N @ 942-1835  
9804 Purdom Burl @  
9812 Campbell Wm G @ 942-1509  
9873\*Weston J W @  
9877 No Return  
9881 No Return  
W 99TH INTERSECTS  
W 101ST INTERSECTS  
10100 Matney Lora E Mrs @  
10101 Bergner Michl 942-6756  
10104 Karner Fern M @ 942-3473  
10108 Berry Charles L @ 942-3453  
10119 Perkins Terry L 942-0280  
10125\*Smith Louise  
10129 Mitchell Josephine M Mrs @ 942-3420  
W 101ST ST TER INTERSECTS  
WORNALL RD INTERSECTS

272

MINOR DR INTERSECTS  
11705 Blasco Alfred J @ 942-5763  
11706 Scavuzzo Santo @ 942-2202  
Scavuzzo Sandra 942-5505  
11711 Ward Ira H @ 942-2407  
11712 Fassbinder Wm E @  
11717 Larkin J L @ 942-5858  
11718 Vacant  
11723 Mueller Martin J @ 942-2811  
11724 Hoech Geo P Jr @ 942-6085  
11729 Hewitt Robt A @ 942-1220  
11730\*Hager John J @ 942-9124  
11800 Epstein Sherwin L @ 942-2040  
11805 Lochman Charles H @ 942-3222  
11806 Johnston Horace W @ 942-9274  
11812 Katf Nicola Y @ 942-0507  
11815 Vandervelden C Keith @ 942-6131  
11818 Dreiling Robt R @ 942-2610  
11821 Ward Robt J @ 942-5930  
11824 Strachan Robt R @ 942-0733  
11827 Griggs Vernon @ 942-3940  
11830 Bugler John L @ 942-3586  
WORNALL RD INTERSECTS

600

## CHAPEL WOODS CIR NW —FROM 1 BLK WEST OF 7100 NW WINTER WEST

ZIP CODE 64152  
7131\*Baldwin Gordon L @ 741-8772  
7135 Weiss Joseph A @ 741-1867  
7137 Johnson Jerry M 741-6483  
7139 Graham Charles G @  
7141 Robbins Larry L @ 741-0366  
7143 Chambers M L Mrs @ 741-4340  
7145 Rimer James W @ 741-1394

495

ST. TRFWY.

TEL. 621-5742

1825 CENTRAL

BONDED - INSURED

TEL.

# CHERRY ST 1975

NOTARY PUBLIC - SECRETARIAL SERVICE

2700 E. 27th St.

TEL. 371-1155

BILL CHAMBERS - TOM LITTLE

907 N. 7th St. TRFWY.

## NE CHERRY DR--Contd

A2\*Gady Al  
A3 Herleman John 734-5470  
B1\*Redfern Sue 734-5056  
B2\*Hixon Linda  
B3 Burkhardt Louis 734-8734  
C2\*Adamson John L 734-5343  
C3\*Jackson V L 734-5051  
10123 New Mark Apartments  
A1 Markoff Raymond  
A2\*Adams Charles L 734-5565  
A3\*Springer Charles 734-5423  
B1 Featherston Jon R 734-5353  
B2\*Johnson Ollie  
B3\*Dawson Cliff W 734-5732  
C2\*Evans Barbara L 734-5709  
C3 Shady Lewis P 734-5475  
10201 New Mark Apts  
A1\*Aufrer Frank  
A2 Walker James A III  
A3 Farnan Robt  
B1\*Wells Richd  
B2\*Cadmus Michl 734-8735  
B3 Lustgarten Sharon  
C2\*Mockobey Tom 734-5872  
C3 Murray Yvonne 734-5626  
10203 New Mark Apts  
A1\*Leo Saml 734-5863  
A2 Vacant  
A3\*Mc Gowan Louis 734-5662  
B1 No Return  
B2 Roberts James L 734-5515  
B3 Alverson Sandy 734-5699  
C2\*Justus Bill D 734-5493  
C3 Peak Larry  
10205 New Mark Apts  
A1\*Robinson Tom  
A2\*Raich Paul  
A3\*Bolton Cecil  
B1\*Baker Don M 734-5846  
B2\*Tate Danl 734-5606  
B3\*Short Sandra L 734-5130  
C2 Vacant  
C3\*Werline Stephanie S 734-5538  
10209 New Mark Apts  
A1\*Gottly Richd  
A2 Potts Jodie G  
A3\*Heaton Beckie R 734-5340  
B1\*Browne Paul 734-5789  
B2\*England V 734-5838  
B3 Watson J Michl 734-5008  
C2\*Ruffalo Art M 734-5052  
C3\*Nash Eddie D 734-5787  
10211 New Mark Apts  
A1 Mattox Danl K 734-5676  
A2 Wilson James T 734-5707  
A3\*Drumheller Frank W 734-5826  
B1 Vacant  
B2\*Zard Joyce  
B3 Regan Walter R 734-5009  
C2 Anthony Thos T Rev 734-5395  
C3 Vacant

## CHERRY LA N (GLADSTONE) FROM 70TH NORTH NORTH 1 WEST OF HOLMES

3800 Timberline Apartments 453-3200  
Vacant  
3802\*Conrad Barbara 453-0354  
3804\*Roucker Ronald W 454-4831  
3806\*Young Gerald L 455-2579  
3808\*Sowers Douglas W 454-8044  
3811 Apartments  
101 Vacant  
102\*Mayhugh R 453-0089  
201 Vacant (4 Apts 201-302)  
3812\*Kolodzie Edw 455-3230  
3813 Apartments  
101 Vacant  
102 Edgeman  
201 Martinez  
201 Foster  
202\*Smith Michl O 455-7988  
301\*Hawver Pat  
302\*Kincaid Harold 454-3436  
3814\*Ferrero Robt 452-1425  
\*Lafferty Chris 452-1425  
\*Vochazter Lester 452-1425  
3815 Apartments  
101 Michel  
102 Jones  
102 Wheeler  
201 Vacant (4 Apts 201-302)  
3816 Vacant  
3818 Vacant  
3820 Vacant  
3822\*Jenkins Linda  
\*Miller Luz  
\*Wright Sharon  
3828 Vacant  
3834\*Benitz Patricia 453-1400  
3836\*Waddington Edw H archit 455-1122  
3837 Apartments  
101\*Haught Lori A 455-1681  
102\*Ancona John 452-4686  
201 Vacant (4 Apts 201-302)  
3840\*Mc Gee James B  
3842\*Sheehan John B 454-1018  
3843 Apartments  
101\*Landgraf M 455-3186  
102\*Eichenbach Jim K 455-2185  
102 Garrett  
201 Vacant

202\*Biggs Bob  
202\*Madrox Bob  
301 Vacant  
302 Vacant  
3844 Vacant  
3846 Vacant  
3848 Vacant  
3849 Apartments  
101 Longhiller 452-7003  
102\*Enderle Wm R 453-1334  
201\*Wulz Marsha S  
202 Vacant  
301 Vacant  
302 Vacant  
3850\*Lambkin Sharon L 455-2852  
\*Boyle Jo Ann 455-2769  
3852 Vacant (6 Hses 3852-58)  
3859\*Gorski John D 455-0782  
3860 Vacant (4 Hses 3860-64)  
3865\*Earhart Michl  
3866 Vacant  
3867 Vacant  
3868 Vacant  
3869\*Boling Rodney S 454-6950  
3870 Vacant  
3871 Vacant  
3872\*Mills Ronald E 455-1265  
3810 Vacant  
3824 Vacant (5 Hses 3824-38)  
3826 Mc Murtry James C  
3830 Vacant  
3832 Vacant

## ZIP CODE 64118

NE 71ST ST INTERSECTS  
7044 Maharg Thos O Jr @ 436-2866  
7104 Edwards David H @ 436-3508  
7105 Miller Leslie R @ 436-0770  
7107 Gregory Gary L 436-7238  
7108\*Webb L M 436-3156  
7109 Vacant  
7110 Midkiff Donald E @ 436-3506  
7113 Jackson D Wayne @ 436-0533  
E 72D NORTH ST INTERSECTS

## CHERRY ST --FROM 600 E FRONT SOUTH

ZIP CODE 64106  
E 1ST ST INTERSECTS  
E 2D ST INTERSECTS (NOT OPEN)  
315 Tolly's Restaurant & Lounge 842-6205  
Harris Geo @ 221-2371  
E 4TH ST INTERSECTS  
E 5TH ST INTERSECTS  
511 Jennie's Italian Restaurant 421-8543  
Jennie's 511 Corp 421-8543  
De Simone James @ 221-3986  
513 Barelli Pat 221-2573  
Sorrentino Joan Mrs 221-3009  
Sorrentino Frances J 421-1625  
515 Barelli Eliz Mrs @ 842-8642  
519 Vacant  
521 Bono Apartments  
Asta Minnie  
523 Palermo Mary A Mrs  
Rear Vacant  
E MISSOURI AV INTERSECTS

## INDEPENDENCE AV INTERSECTS

E 6TH ST BEGINS  
E 6TH STREET TRFWY INTERSECTS  
ADMIRAL BLVD INTERSECTS  
E 8TH ST INTERSECTS  
806 Old Saint Patrick's Catholic Church  
806 Old Saint Patrick's Catholic Church  
rectory 474-8995  
Knespeler Mathias Rev  
815 Scandia Furniture Frame Co 842-6746  
817 Blackstone Hotel 842-7181  
\*Mc Alister John  
Query Roy  
E 9TH ST INTERSECTS  
910 Cherry Street Auto Park No 5  
920 Somerton Apts 842-7840  
102 Shepard Charles  
107 Stouffer Marshall  
108 Young Toni  
109 Cavin Marie  
110 Richards Janet  
111 Cauffield Fern 221-0955  
112 Lowery Harry  
114\*Brown Karen  
115 Cramer Bob  
116 Lovell Margie  
117 Meade Frank  
118 Nichols Eug H  
119 James Jack  
120 Hampton Edw  
121 Vacant  
201 Mc Clarnan Madeleine  
202 Jorgon  
203 Trader Harry  
204 Lee Norman  
205 Mc Namara Edw  
208 Huff John  
209 Wright Ann  
210 Clemens Bill  
211 Harris Bernice  
212 Gwinup Michl  
214 Benson Dennis  
217 Choate Ray

218 Streit Paul  
220 Warren Larry  
221 Whitley Betty  
304 Jenkins Roger  
308 Burns Vena  
310 Hare Jane  
314 Bryan Russel  
316 Warren Melvin  
317\*Hughes Wayne  
319 Hill Francis  
320 Jackson Reed  
322 Carnell Robt  
921 Travelodge Motel 471-1266  
Voyager The restr 471-1228  
926 Mendenhall E L Inc law brief prntrs  
specialists 421-3030  
E 10TH ST INTERSECTS  
1009 U S Food & Drug Admn 374-5521  
1019 City Fire Sta No 10 842-2058  
E 11TH ST INTERSECTS  
1109 Vacant

E 12TH ST INTERSECTS  
E 13TH ST INTERSECTS  
E 14TH ST INTERSECTS  
E TRUMAN RD INTERSECTS  
ZIP CODE 64108  
1514 Midwest Motor Body Shop 221-3085  
1517 Noelling Steel Sales Corp power  
transmission 221-0134  
1519 Bowman Lynn V Mechanical  
Contractor Inc plmb contr 421-6480  
342 1520 City Police Garage 842-6525  
E 16TH ST INTERSECTS  
1600 Hobart Associates constn anchors  
471-2240  
Glenco Sls water coolers sis 471-1484  
1602 Hauber Richd P  
1606 Evans Electric Whse 471-1640  
1621 Air Products & Chemicals Inc (Br)  
coml gas distr 421-5495  
1631 Kansas City Automobile Spring  
Works 421-3010  
1700 Munns Medical Supply 421-2088  
1701 Pearson's Machine Engraving  
221-9670  
1701 1/2 Vacant  
1705 Vacant  
1711 Standard Brass Mfg Co fdry 221-5458  
1720 Great Western Paint Manufacturing  
Corp 421-5737  
1732 Blue Star Furnace  
1735 Unitog Co uniform mfrs 474-7000  
Unitog Rental Services cln &  
pressing & del 474-7000  
1736 Vacant  
1740 Vacant  
1742 Vacant

1801 Kansas City Power & Light Co (Sub  
Sta)  
1810 Dan's Spring Works auto spring mfg  
421-3070  
1820 Dorfman Plumbing Sup Co stge  
1822 Dorfman Plumbing (Stge)  
1836 Dorfman Plumbing Sup Co customer  
parking lot  
1840 Dorfman Plumbing Supply Co  
842-4656  
E 19TH ST INTERSECTS  
1901 Framers Guild Co picture frame  
molding mfrs HA1-6400  
Vista Manufacturing Co picture  
frame molding mfrs HA1-6402  
1912 Dick's Transfer Co Inc vda  
1914 Dick's Transfer Co Inc 842-5774  
1915 Dicks Transfer Co garage 842-5774  
1919 Vacant  
E 20TH ST INTERSECTS  
(NOT OPEN BET E 20TH AND  
E 24TH)  
E 24TH ST INTERSECTS  
2400 Kansas City Genl Hosp & Medical  
Center 421-8060  
cor K C Med Library (U Of M) 421-8060  
E 24TH STREET TER  
INTERSECTS

E 25TH INTERSECTS  
2517 Hout Geo D @ 471-6302  
2519 Vacant  
2521 Vacant  
2523 Abbie Apartments  
1 Williamson Charles 421-0751  
2 Reed Mary Mrs 421-7552  
3\*Saighman Allan 842-6714  
2525 Apartments  
1 Roberts Donald T 842-9330  
2 Matney Austin 842-0798  
3 Hall Alta Mrs 842-5005  
2527 Libbie Apartments  
1 Keller Geo S Jr 842-2969  
2 Gray Paul E 842-8726  
3\*Robbins Paul 474-9063  
2529 Apartments  
1 Tanner Mike M 842-4697  
3\*Follmer David P  
4\*Gist Christopher J 221-2074  
2531 Apartments  
1 Carpenter Theo Mrs 842-2777  
2 Lindsey Frances Mrs 421-1194  
3\*Riordan Richd R 842-6143

2533 Apartments  
1 Eastern Investment Co 471-5588  
1 Morgan Hazel Mrs 471-5588  
2 Frampton Margt Mrs 221-2628  
3 Pittser Martha 842-4056  
2535 Apartments  
1 Tompkins Lucille 421-5689  
2 Hughes Ernest 842-3764  
3 Zehendner Carl T 221-5096  
2537 Apartments  
1 Shirk Alonzo D 221-1707  
2\*Saighman G  
3 Quick Wheeler 471-1164  
Bamt Lemmons Oscar F 221-2604  
2539 Apartments  
1n Oshimo John F  
2n Angermayer Frances W 221-2558  
3n Super John 842-7458  
2541 Apartments  
1s Tavernaro Silvio F 421-5133  
2s Kerner Teresa  
3s Nickel Edith P Mrs 842-9887  
Bamt Spahn Kath M 842-3679  
2542 Fasl Matthew 471-4038  
2542a Vacant  
2543\*Cooper Jessie B Mrs 421-7675  
Dayering Margt 471-4112  
Young Stella 421-6372  
Rucker Corrine  
2545 Apartments  
2 Eschbaugh F Lucile Mrs  
3 No Return  
4 No Return  
Bamt No Return  
2546\*Gantt Edw 842-1486  
2547 Glauser Hans J 471-6359  
\*Walker Timothy J 474-5421  
\*Purcell Eileen M 221-9169  
2548 Besadecky Edw I @ 221-9068  
2549 Apartments  
3s Spencer Paulette 474-6249  
4 Anderson Linda 221-2056  
5 No Return  
Bamt No Return  
E 26TH INTERSECTS  
2630 Hawthorne Park

## E 27TH INTERSECTS

2701 Vacant  
2709 Sheet Metal Specialty contrs  
471-5917  
2710 Apartments  
2713 Scurlock-Erickson Inc (air condgt &  
htg co) 842-6744  
2717 Vacant  
2719 Vacant  
2721 Vacant  
2723 Herrington Columbia M Mrs @  
471-8677  
2725 Kahr Bearing Co (Unit Ofc)  
2727 Seabrook Wall Covering paint & wall  
paper 842-0674  
E 27TH ST TER INTERSECTS  
2734 Coca Cola Co Food Division Food  
Service Dept 421-8270  
2737 Williams Charley Wheel Alignment  
Co Inc auto repr 842-0773  
2738 Kansas City Metal Products mfg  
561-6711  
2745 Tanner Robt E @ HA1-7780  
2747 Kirchhofer Louise Mrs @  
2749 Vacant  
2750 Schwindler Brokerage Co food prod  
842-4636  
2751 Good O C @ 842-6134  
2755 Hauser Leo E @ 421-3259  
2757 Holden Aug W @ 221-2735  
E 28TH INTERSECTS  
2800 Glantz N & Son sign supplies  
531-2600  
2804 Narco Medical Services Inc 561-5515  
2820 Vacant (4 Hses 2820-2822/24)  
E 29TH INTERSECTS  
2900 Dunn J E Construction Co  
2901 Vacant  
2905 Vacant  
2910 Vacant  
Bamt Vacant  
2912 Veteran J R Co auto trim 561-9700  
2912 1/2 Morrison Myrtle Mrs 753-0637  
2913 Duncan Geo 561-9390  
2914 Vacant  
2915 Vacant  
2916 Duncan Wm J @ 931-4229  
2918 Stout Loretta M Mrs @ 561-1814  
2919 Krous Myrtle @ 931-8659  
2920 Dittmore Eldon @ 531-4050  
2922 Dittmore Gerald L  
2923 Kirby Ben B @ 561-3799  
2924 Woodley Boiler & Welding Co dtrs  
531-3210  
2925 Armbruster Leonora A Mrs @  
561-2996  
2927 Vacant  
2929 Brown Florence E Mrs @ 531-2342  
2930 Mira-Kleer P-T Products Inc  
LO1-1664  
2931 Rowland Jess E Jr @ 531-9297  
2932 Kirby Company Of Kansas City Inc  
mfrs distributor 531-9434  
2934 Vacant  
Mira-Kleer P T Product cleaning  
products 561-1564  
2935 Vacant

## HOLMES ST 1970

332

## HOLMES RD--Contd

---E 109TH ST TER INTERSECTS  
---E 110TH INTERSECTS  
---E 110TH ST TER INTERSECTS  
11021 SOUTHWESTERN BELL  
TELEPHONE CO BR 942-3405  
11049 RED BRIDGE APCO GAS STA  
942-9919  
11050 RED BRIDGE MOBIL SERVICE  
STATION 942-9894  
  
11100 RED BRIDGE 66 STATION 268  
942-9918  
11109 MINOR PARK GOLF CENTER  
942-0588  
11118 RED BRIDGE PAY LESS GROS  
942-0202  
11124 REGAN'S RESTAURANT  
942-5115  
11128 STEVE'S SHOES DLR  
942-9353  
11134 MACY'S DEPT STORE  
221-3737  
11204 RED BRIDGE BANK 942-6100  
11300 YOUNG MEN'S CHRISTIAN  
ASSN 942-2020  
  
11501 BAKER JAMES H 942-2058 600  
11509 CUMMINGS ROBERT T •  
942-3744  
11511 CLARK JACQ A 942-3480  
11525 HURST HAROLD L • 942-0969  
11601 SUMMERS HERSHEL C •  
942-1817  
11603 PETERSON CHARLES O  
942-1943  
11605 VACANT  
11605 BUTTS WM R REV • 942-1164  
11607 GLUNT DANNY  
11635 HICKS BILLY 942-6628  
11709 LISTER JOHN C • 942-0819  
11800 SAINT THOMAS MORE CHURCH  
942-9242  
---119TH ST INTERSECTS  
---ZIP CODE 64145  
11945 ARBUTHOT F D 942-2943  
11947 KLAPMEYER RALPH J •  
942-3839  
12012 ALBIE NICK L •  
12222 VACANT  
12226 VAN HORN JOSEPH A  
942-3284  
12228 VACANT  
12230 JONES JAMES E • 942-0400  
12231 KLAPMEYER CLARENCE C •  
942-3839  
12233 KLAPMEYER CLARENCE C JR •  
942-9215  
12240 HANCOCK GORDON • 942-3865  
CHAISSE DOROTHY V MRS  
942-9434  
REAR IRELAND MELVIN L 942-5509  
12301 PEDIGO C ALLEN • 942-0562  
12303 O'TOOLE LAWRENCE J  
942-6181  
12305 KELLEHER JAMES L  
12306 DRUMMOND RICHARD L  
942-6980  
12307 SHELTON JOHN C  
12308 MILLER MELVIN G •  
942-1217  
12309 FORNELL LAWRENCE L •  
942-1783  
12310 HANBAUM HERBERT •  
942-1826  
12400 SCARBROUGH B M • 942-0717  
12402 BRISBIN AGNES 942-5479  
12404 HERREN TREVA J • 942-2302  
12410 WILSON LOYD B •  
WILSON NORMAN K  
12414 HENDRICK SCOTTIE E •  
12418 PERROTTA PETER • 942-2072  
12426 JOHNSON ELFREDA MRS •  
942-3384  
12506 HARDENBROOK GENEVIEVE V  
MRS • 942-0987  
12516 PEDDIS LUCILLE  
12520 ALDERSON HAROLD W  
12530 BURGER GLENN F • 942-9255  
12531 GADY WILMER • 942-5108  
12600 BOLES WAYNE • 942-5631  
12610 STERLING PATRICIA E MRS •  
942-5415  
12720 STEPHENS I W • 942-3992  
12801 STARCHMAN GARY W  
---BLUE RIDGE RD INTERSECTS  
  
13015 COPLIN JAMES E 942-3456 604  
13100 CHRISMAN MARIE MRS  
942-6793  
13204 SOTAERT JOSEPH •  
942-1709  
13208 BISPLINGHOFF GUS T •  
942-2543  
13212 MILLER GALE J • 942-0117  
13214 VACANT  
13216 ELLIOT EDNA MRS •  
942-2503  
13218 OHRMUND WALTER V 942-3633  
---1330 INTERSECTS  
13220 HOLCOMB EDGAR B 942-5941  
13222 RIGGS LARRY D 942-5457  
13228 MIDWEST HEATING & COOLING  
942-2900  
13301 LONG BELL DIVISION OF  
INTERNATIONAL PAPER CO  
942-3277  
13331 VACANT  
13340 PENTLIN ALAN W  
942-3518  
13400 OVERTON PHILIP M •  
942-3518  
13404 WILKINSON RUTH M MRS  
ROBERTS GLEN E  
CHIROPRACTOR 942-3490  
BLUEL RICHARD  
CHIROPRACTOR 942-5435  
13406 MAGRUDER'S BARBER SHOP  
942-0318  
MAGRUDER BYRON P 942-0318  
13408 LENZ JAMES 942-4075  
13416 MARTIN CITY CHAMPLIN  
SERVICE GAS STA 942-9908  
13433 MARTIN CITY REAL ESTATE  
942-2009  
13440 MARTIN CITY UNITED  
METHODIST CHURCH  
942-0205  
13441 VACANT  
13443 VACANT

---135TH INTERSECTS  
13500 PACER OIL CO GAS STA  
942-9980  
13501 VACANT  
---136TH INTERSECTS  
13600 MARTIN CITY OIL CO  
942-3343  
13601 K K MOTOR SERVICE AUTO  
SERV 942-3352  
13645 WARE ENGINE SERVICE REPR  
SHOP 942-2332  
REAR F-WHEEL SERVICE CO  
942-2332  
13750 FIELD HUBERT W • 942-1130  
13801 VACANT  
13805 MARTIN CITY LAUNDER-MAT  
13811 HAPPY DRAGON RESTAURANT  
942-2890  
13817 APARTMENTS  
1 WARE WM  
2 PROUD JAN A 942-3998  
3 PIXA DAVID  
4 BAKER DONALD A JR  
942-2019  
5 KAPP KENNETH  
6 MC DANIEL STEVEN P  
942-0246  
7 MASON PAT  
8 HAWKINS LARRY D 942-1456  
9 VACANT  
10 WILSON WAYNE  
11 WEAVER ROBT LEE  
12 JOHNSON JOHN  
13821 APARTMENTS  
1 BAKER JOSEPH  
2 FERLEY DAVID  
3 TORRENTI DON  
4 SMITH WM  
5 JOHNSTON RICH D 942-5839  
6 KUZENKA JOHN  
7 FREEZE L CHAS  
8 VACANT  
9 BORNTHSON HAROLD  
10 KATZER DIXIE M  
11 PARKER JESS  
12 MILLIGAN DONALD F  
13825 APARTMENTS  
1 WEIR JACK  
2 SELBY JIM  
3 MILLER DENNIS  
4 POTTIS JIM  
5 BOONE DANL  
6 CRUMP THOS W 942-0390  
7 DONALDSON GARY  
8 BUNCE B H  
14004 VACANT  
14014 WYZARD WILBURN O 942-9313  
14131 DOTSON CHARLES T JR  
942-9317  
14401 WILLIAMS TILSON M  
942-5998  
KUNTZ PETE 942-4176  
14402 KNOCH MARK 942-3915  
14440 KNOCH HAL • 942-3784  
14520 REESE JOHN H •  
14522 COE ROBT A JR 942-2042  
14524 WOMACKS BRUCE • 942-3895  
14600 NELLOR DAVID E • 942-9574  
14601 ALLENDALE CAMP & SCHOOL  
942-2619  
ALLEN ROBT J •  
15101 SALISBURY AMANDA MRS •  
331-1623  
15102 BROWNLEE ROBT E •  
331-4105  
15105 BAAR RAYMOND H 331-3778  
15410 WESTGATE GEO R • 942-3442  
----- 112  
HOLMES ST -FROM 700 E FRONT  
SOUTH  
---ZIP CODE 64106  
110 ROBERTS SALES CO SALVAGE  
842-5125  
---E 31ST ST INTERSECTS  
---E 2D INTERSECTS  
---KC RY CROSSES  
205 CRAWFORD-FARLEY MFG CO  
942-4259  
306 VACANT  
308 VACANT  
310 VACANT  
310 1/2 VACANT  
312 VACANT  
312 1/2 VACANT  
---E 4TH INTERSECTS  
402 CHERRITO LENA 421-2875  
406 LOMBARD NICK • 421-7649  
407 TARANTINO ANTHONY •  
221-6914  
408 LIPARI NUNZIO • 221-5752  
409 VACANT  
MUSSO ANGELINE MRS 221-5124  
412 LIPARI ANTHONY M •  
WILSON GRACE  
412 1/2 LIPARI JAMES L • 221-8873  
413 SCIORTINO JOHN • 842-8539  
417 SPALLO JAMES V • 221-4824  
---E 5TH INTERSECTS  
500 SALS MARKET GRO 471-8814  
502 LOMBARD JASPER  
503 VACANT  
506 AMARO MARY MRS • 842-4271  
508 LUNA CIRO • 221-0349  
509 VACANT  
CHRISTIE VERYL B • 221-5541  
510 SPINI STEFANO • 842-5827  
511 MARRA ROSE • 842-3254  
REAR VACANT  
512 CALDERONE MARY MRS •  
513 STERNER JOSEPHINE MRS •  
471-2059  
TOLENTINO ALFONSO  
515 BROCAO SALVATORE 421-7395  
517 VACANT  
REAR VACANT  
518 RANDAZZO ANNA MRS •  
471-5983  
REAR VACANT  
520 WEASEY GENE 421-1899  
521 CUCCIARA TONY • 221-3126  
3N JORGENSEN DORIS MRS  
DASSARO VICENZO 471-6248  
3S GUNN HELEN 474-6140  
526 MISSINA CHARLES A  
---E MISSOURI AV INTERSECTS  
528 WHITE G GREEN GROCERY  
842-7054

BRANCATO MATTHEW M •  
842-7054  
528 1/2 VACANT  
530 CAPPO MINNIE MRS • 221-3692  
532 ORTIZ MANUEL J  
UPPER MILL FRANCES J MRS  
421-8476  
534 VACANT  
540 HURTADO RUBEN 474-9875  
542 VACANT  
544 GEORGE APARTMENTS  
SAAVEDRA FRANCISCA 421-5898  
546 FIERRO JOSEPH 421-5898  
548 MANDINA CARL • 221-6623  
550 VACANT  
554 LA SALLA MARJORIE D MRS •  
221-8956  
TARANTOLA REBECCA MRS  
221-7063  
558 FINNELL MICHL • 842-7737  
LOSCALZO MARY A MRS  
471-5926  
560 D'ANGELO MARY C • 842-1026  
562 VACANT  
BSMT VACANT  
  
---INDEPENDENCE AV INTERSECTS  
---E 6TH ST INTERSECTS  
---E 6TH STREET TRFMY  
INTERSECTS  
---ADMIRAL BLVD INTERSECTS  
---E 9TH ST INTERSECTS  
911 CHASE HOTEL 842-3520  
913 YORKLEY APARTMENTS 421-9710  
BSMT 10 YD JIM  
1 HUSKINS ESTHER  
2 LOYD CLYDE  
1021 HILL GENEVILL  
102 FARICE BESSIE  
103 HOSTETLER C R  
104 KAMER ROBT  
105 WHITMAN C  
106 LOCKS FRANKY  
107 WHITHOUSE WM  
108 KARA KAREN  
109 VACANT  
110 SIMMONS JAMES E  
111 CHONG BENNY  
112 METCALF JAMES  
201 JACKSON CLEO  
202 STAFFARD WM  
203 DUNNING LOREN  
204 WILSON ROBT  
205 VACANT  
206 KILET FRANK  
207 VACANT  
208 CAPROOM VERA  
209 FLOYD ELLA  
210 VACANT  
211 VACANT  
212 STOCKLIN THEO  
301 STONE ARTHUR  
302 LEAH JIM  
303 TEPPER SAM  
304 VACANT  
305 VACANT  
306 SIMMONS JAMES C  
307 VACANT  
308 EDWARDS BILL  
309 MADRID BERNARD  
310 VACANT  
311 GOLDAMER A O  
312 VACANT  
916 TRAIL LODGE PARKING LOT  
920 TRAVEL LODGE PARKING LOT  
929 DUNN J E CONSTRUCTION CO  
1011 CONTNRS 421-0710  
---E 10TH ST INTERSECTS  
1001 VACANT  
1005 AIRPORT PARKING CO  
---E 11TH ST INTERSECTS  
1100 ALLRIGHT AUTO PARK  
1101 SYSTEMS AUTO PARKING  
421-1559  
1111 CENTRAL GREYHOUND BUS  
TERMINAL 221-1939  
TRAVELERS AID SOCIETY OF  
GREAT KANSAS CITY  
221-1559  
  
---E 12TH ST INTERSECTS  
---E 13TH ST INTERSECTS  
1307 SAINT MARY'S EPISCOPAL  
CHURCH 842-0975  
SAINT MARY'S EPISCOPAL  
GIFT SHOP 471-2615  
---E 14TH ST INTERSECTS  
---TRUMAN RD INTERSECTS  
---ZIP CODE 64108  
1505 JOYCE'S PLACE RESTR  
471-9679  
1508 GRANT BATTERY SALES  
842-2838  
1512 DIMECHINE CO INC THE  
LAUNDRY EQUIP SERVICE  
471-0266  
1514 K C CLUTCH & BRAKE CO  
842-7398  
1516 ROARK MELVIN 842-7398  
1519 COLLINS BODY SHOP 421-3897  
1522 VET PRODUCTS CORP VET  
REMEDIES 842-5362  
MED-VET CORP VET REMEDIES  
842-5362  
1523 CHESTER SAML • 421-6356  
1525 INTERNATIONAL HARVESTER CO  
MTR TRUCK DIV 471-5833  
1528 VACANT  
---E 16TH ST INTERSECTS  
1608 KIRKIK FASTENER SUPPLY INC  
221-0125  
KIRK-WIKLUND & CO WELDING  
842-2303  
---E 17TH ST INTERSECTS  
1712 HEINE MACHINE WORKS INC  
471-0668  
1720 CALIFORNIA CATERING CO INC  
842-0838  
HOT CORP CATERERS  
221-6668  
1721 REGAL PLASTIC CO RECEIVING  
DEPT  
1725 NEOPTE PLASTIC CO 421-4020  
1732 KNOPE BROS PARKING  
1732 KNOPE BROS RENTAL DEPT  
  
---E 18TH ST INTERSECTS

1815 ALLIED EGRY BUSINESS  
SYSTEMS STGE  
1819 S & J MFG CO FURNACE  
FITTINGS & DUCT SYS  
842-7760  
---KC TERM RY UNDERPASS  
---E 19TH ST INTERSECTS  
2023 REGAL PLASTIC SUPPLY CO  
471-6390  
2027 EXCEL LINEN SUPPLY CO  
842-6566  
2029 DONALD MOUNTAIN STATES CO  
TOOL MRS 421-5857  
2051 ADVERSTGN INC 842-7951  
ARBuckle PAINTING CO PNTR  
CONTR 842-7951  
ARBuckle RICH L GENL  
CONTR 842-7951  
2055 GRAFRAMIC INC GRAPHIC ART  
SUPS RET 421-7988  
---E 22D ST INTERSECTS  
2220 GENERAL HOSP & MEDICAL  
CENTER SCH OF NURSING  
421-8060  
2300 KANSAS CITY GENL HOSP &  
MED CENTER HOLMES ST  
ANNEX 421-8060  
---E 23D ST INTERSECTS  
GENERAL HOSP & MED CENTER  
SCH OF NURSING • 421-8060  
2321 KANSAS CITY HOSP & MED  
CENTER WHE & STGE  
2322 TRUMAN HARRY S LABY OF  
COMPARATIVE MEDICINE  
421-8060  
---E 24TH ST INTERSECTS  
  
---E 25TH INTERSECTS  
2500 STEWART PRINTING CO  
842-8644  
2501 COMBS CHARLES R 421-0038  
2502 DUTCH HILL TAVERN 421-9853  
2504 STEWART PRINTING CO (WHE)  
2541 VACANT  
2505 JONES GENEVA MRS •  
421-7564  
2506 EDWARDS VETERINARY SUPPLY  
CO INC 471-8021  
2507 BRADLEY THOS J •  
2509 MEADE CHARLES C • 842-1523  
2510 EDWARDS VETERINARY SUPPLY  
CO INC WHE 471-8021  
2510A TEMPLETON ELIZ MRS  
2511 JONES F ROSS • 471-520  
2512 KANSAS CITY MENNONITE  
FELLOWSHIP 221-1307  
2512 1/2 STUTZMAN ROMAN REV  
221-1307  
2514 ROCKNE APARTMENTS  
BSMT VACANT  
1N WHITECALF BRUCE  
2N VERNARD MADELINE MRS •  
421-3176  
3N VACANT  
2515 HARPER GLEN H 221-4029  
BSMT HUTTON KATHY  
1S CLINE WALTER W 842-6458  
2S VACANT  
3S VACANT  
2517 ECKERT BARBARA M MRS  
221-0178  
2520 JACINTA WINDOW PRODUCTS CO  
INC 221-2828  
KAUFMAN WINDOW SHADE CO  
2521 HATFIELD CHARLES B  
421-5677  
2523 SCHULTZ ANTON • 421-4397  
2525 EDWARDS NEVILLE  
2526 NO RETURN  
2528 ACME AMBULANCE & AUTO  
LIVERY CO INC 842-3500  
ACME MEDICAL EQUIPMENT CO  
PHYS AND HOSP SUPPLIES  
842-3500  
2529 SCHULTZ STEPHANIE MRS •  
421-8226  
2531 PITTSER GLENN E • 221-4536  
2532 KENNEDY STELLA MRS  
2533 VACANT  
2534 MC CULLY EUGENE E  
2537 MEDELLIN JOHN G •  
2538 MEYER HELEN • 842-7764  
2539 DORTY JESSE V • 421-3260  
2540 VACANT  
2543 BOLL ESTHER MRS • 471-8631  
2544 BURCH MICHL R 842-7267  
2545 JONES ETZEL N • 421-6329  
2546 SPARKS ROBT W • 471-4212  
2547 MEDLOVE JERRY L  
2549 HAYLOCK JOHN L • 221-4183  
2551 EMILIE APARTMENTS  
MENDENHALL ELDON A  
421-6075  
VACANT  
2553 SMITH NELL 471-5489  
VACANT  
2555 VACANT  
2557 CALLIHAN CLEO B MRS  
421-7894  
2561 GOLDEN RULE SERV STA  
842-7492  
THOMAS RADIATOR SERVICE  
842-7492  
---E 26TH INTERSECTS  
2601 MEINERS THRIFTWAY MARKET  
GROS 421-2277  
2603 WILSON NORMAN MFR REP  
221-0854  
SIMPLEX-NAUGHTON MOTOR  
PARTS CO  
2603 1/2 DON'S BARBER SHOP  
421-4024  
2607 KANSAS CITY CALIBRATION  
LABORATORIES REPR  
471-2080  
2609 WARNER PHOEBE MRS 471-8374  
2615 GOULD INC ENG PARTS DIV  
421-0430  
GOULD INC IND DIV 421-3225  
2621 PLACE ALBERT R • 421-8167  
ALL HOME IMPROVEMENTS  
221-2234  
BRADY BARBARA MRS  
GENTRY JAMES  
VACANT  
2623 WILLOUGHBY BEAUTY SHOP  
221-5180  
WILLOUGHBY LENA P MRS  
221-5180  
2629 MILES MINNIE B MRS MRS  
842-5472  
2631 SCHOFIELD CLAYTON B

RETAIL STORE EMPLOYEES UNION

1ST ST E 1970

# POLK'S

# KANSAS CITY

(MISSOURI)

Including: Gladstone and North Kansas City

Street and Avenue Guide Including Telephone  
Numbers, Home Owner Symbols  
and Zip Codes

1970

In the following list the numbered streets are arranged in numerical order followed by the named streets in alphabetical order, the intersecting streets being shown. The number of each building on the street is given in numerical order, and opposite the number is placed the name of the occupants or houseowner or tenant. In the business blocks containing offices the occupants are shown by room numbers where practicable, in apartment homes the number denotes the number of the apartment. In all streets both sides of the street are included in one list. The profession or business of individuals or firms is given only at their respective place of business; to find occupation of others refer to alphabetical list of names.

The symbol \* following a householder's name indicates that we have received information during the canvass that the house is owned by some member of the family, but as the publisher cannot and does not guarantee the correctness of the information furnished, nor the complete absence of mistakes no responsibility for errors can be or is assumed, nor can the publisher furnish further information than that shown.

Telephone numbers, as supplied to us on our canvass are shown opposite names.

Zip code numbers are shown immediately following each street description. If a street runs through more than one zone the new zip code number is shown immediately preceding the lowest street number in the new zone.

The numerals that appear at right edge of columns, ahead of street descriptions and some street intersections, are merely for the guidance of the publishers, and have no other significance.

This section includes some listings reading "no return." In each case the publishers tried diligently, by various means, to obtain the information for the occupants but were unsuccessful. First, two personal calls were made by an enumerator; next, a double postal card was mailed and the telephone used when possible.

<p>1ST ST E -FROM 100 GRAND AV EAST</p> <p>---ZIP CODE 64106 ---LOCUST BEGINS (NOT OPEN) 400 STANDARD ASBESTOS FACTORY PLANT NO 2 ---LOCUST STREET TRFWY OVERPASS ---CHERRY INTERSECTS (NOT OPEN)</p> <p>112</p> <p>---HOLMES INTERSECTS 616 CENTRAL FEED &amp; GRAIN CO 221-2336 ---CHARLOTTE INTERSECTS 721 ATLAS EXCAVATING CO 842-2623 ---CAMPBELL INTERSECT (NOT OPEN) 899 PASLEY MANUFACTURING &amp; DISTRIBUTING CO GAS EQUIP 842-2369 ---HARRISON BEGINS (NOT OPEN) ---ZIP CODE 64120 1000 GAS SERVICE CO THE PLANT YDS ---GYN&amp;O RR CROSSES ---GILLIS INTERSECTS ---KCS RR CROSSES 1041 VACANT</p> <p>226</p> <p>---LYDIA AV OVERPASS ---N FLORA AV BEGINS ---N VINE BEGINS ---N HIGHLAND AV BEGINS ---SHELLEY AV BEGINS ---N MICHIGAN AV BEGINS 1900 GULF MOBILE &amp; OHIO RAILROAD CO CAR DEPT 842-6500</p>	<p>---E EUCLID AV BEGINS ---N PARK AV BEGINS</p> <p>1ST ST W -FROM 100 MAIN WEST</p> <p>1</p> <p>---ZIP CODE 64105 ---DELAWARE ST INTERSECTS ---ELM ST INTERSECTS (NOT OPEN) ---WYANDOTTE ST INTERSECTS ---(NOT OPEN)</p> <p>2D ST E -FROM 200 MAIN EAST</p> <p>2</p> <p>---ZIP CODE 64106 ---GRAND AV INTERSECTS ---DAK BEGINS ---LOCUST INTERSECTS (NOT OPEN) ---LOCUST ST TRFWY OVERPASS ---CHERRY INTERSECTS (NOT OPEN)</p> <p>112</p> <p>---HOLMES INTERSECTS ---CHARLOTTE INTERSECTS ---CAMPBELL INTERSECTS ---(NOT OPEN BET CAMPBELL) ---(AND LYDIA AV) ---HARRISON INTERSECTS ---(NOT OPEN)</p> <p>116</p> <p>---LYDIA AV INTERSECTS 1400 BURNETT MEAT CO WHOL 221-2630 ---LEXINGTON AV INTERSECTS ---(NOT OPEN) ---HIGHLAND AV BEGINS ---(NOT OPEN)</p>	<p>2D ST W -FROM 200 MAIN WEST TO A DEAD END</p> <p>1</p> <p>---ZIP CODE 64105 ---DELAWARE ST INTERSECTS ---WYANDOTTE ST INTERSECTS ---BRIDGE ST INTERSECTS</p> <p>3D ST E -FROM 300 MAIN EAST</p> <p>2</p> <p>---ZIP CODE 64106 2 EXCELSIOR HEATING &amp; SUPPLY 842-3715 5 VACANT 7 VACANT 9 GORDON L &amp; SON PRODUCE CO WHSE 11 GORDON L &amp; SON PRODUCE CO 842-9768 13 JUNSBERG PRODUCE CO 842-0768 16 TOWNLEY METAL &amp; HARDWARE CO WHOL 471-7828 17 GALLO PRODUCE WHOL PROD 471-9195 19 GREGG LIME CO PROD WHOL 421-2255 21 FLEMMING CHARLES CO INC 221-5069 25 FERRARA PRODUCE WALNUT ST INTERSECTS 100 COPPAKEN L &amp; SON PROD 842-8633 102 COPPAKEN L &amp; SON STGE 104 RED FRONT BUFFET 842-6998 106 YUKON L &amp; SONS PRODUCE CO INC STGE 472-2239</p>	<p>108 YUKON L &amp; SONS PRODUCE CO INC PACKAGING PLANT 221-2395 REDDY RIPE TOMATO CO 221-2399 SCHLITZ JOS BREWING CO PARKING LOT ---GRAND AV INTERSECTS 201 CLAYTON'S SIXTY SIX SERVICE 421-8702 214 VACANT 311 SCHLITZ JOS BREWING CO RECEIVING DEPT ---DAK ST INTERSECTS 401 SCHLITZ JOS BREWING CO WHSE 405 VACANT 406 TRANIN EGG CO STGE 407 VACANT 408 VACANT 409 VACANT 410 PISCIOTTA FRUIT VEGETABLE &amp; PROVISION CO INC WHSE 416 DEPT OF AGRIL MEAT INSP DIV 418 FISHER G R MEAT CO INC WHOL 221-3133 420 ALLIED MEAT CO 221-4121 ---LOCUST ST INTERSECTS 500 BOYLE'S FAMOUS CORNBEEF CO WHOL 221-6284 BOYLE MEAT CO INC WHOL 842-6852 SALZMAN H A CO 421-8255 UNITED STATES COLD STORAGE CORP 421-4300 ---LOCUST STREET TRFWY ---INTERSECTS ---CHERRY ST INTERSECTS 601 MONARK EGG CORP WHOL 421-1970 605 MONARK EGG CORP STGE</p>
--	--	---	--

# 3RD ST E 1970

2

## 3D ST E-Contd

112  
---HOLMES INTERSECTS  
700 LEE'S COFFEE SHOP 471-0545  
701 TRANS AMERICAN FREIGHT  
LINES INC 421-350  
720 EASTERN EXPRESS INC  
221-4840  
---CHARLOTTE INTERSECTS  
---CAMPBELL INTERSECTS  
---HARRISON INTERSECTS  
---GILLIS INTERSECTS  
---FRANCIS BEGINS (NOT OPEN)  
---TROOST AV INTERSECTS  
---(NCT OPEN)  
116  
---NOT OPEN BET TROOST  
---AV AND LYDIA  
---LYDIA AV INTERSECTS  
---NOT OPEN 1 BLK EAST  
---OF LYDIA AV AND BLK  
---WEST OF HIGHLAND AV  
---HIGHLAND AV INTERSECTS  
---PASSED INTERSECTS  
1  
3D ST W -FROM 300 MAIN WEST  
6 ZIP CODE 64105  
6 VOLKER WM & CO WINDOW SHADE  
W-15 842-1672  
7 CITY PUB SCALES (DIV OF MKTS)  
471-0587  
14 MILLER COOPER INK CO  
842-3880  
---DELAWARE ST INTERSECTS  
100 TOWNLEY METAL & HARDWARE  
PARKING LOT  
---WYANDOTTE ST INTERSECTS  
204 SANTI KEM CORP SANITATION  
CHEMICALS 471-8547  
222 SELECT BRANDS WHOLE  
STANDARD PAPER CO WHOL  
DISTR 842-6320  
223 VACANT  
226 VACANT  
231 LLOYD'S TRANSFER & STORAGE  
CO WHSE NO 1  
O R S DISTRIBUTING CO WHSE  
245 LLOYD'S TRANSFER & STORAGE  
CO GARAGE  
258 PAY WAY FEED MILLS INC  
---BROADWAY ST INTERSECTS  
---(NOT OPEN BEY BROADWAY)  
---WASHINGTON ST INTERSECTS  
116  
3D ST TER E -FROM 400 LYDIA AV  
EAST  
---ZIP CODE 64124  
---CLAYMONT AV BEGINS  
---NOT OPEN  
---VINE BEGINS  
---(NOT OPEN)  
1809 MC FERREN FLORENCE MRS •  
221-3691  
HOUSE CLARENCE 421-5294  
---PASSED INTERSECTS  
2  
4TH ST E -FROM 400 MAIN EAST  
---ZIP CODE 64106  
112  
---HOLMES INTERSECTS  
---CHARLOTTE INTERSECTS  
810 NEVILSON BROTHERS FREIGHT  
LINE 421-4222  
---HARRISON INTERSECTS  
---GILLIS INTERSECTS  
---CAMPBELL INTERSECTS  
901 APPLETON BONNIE MRS  
842-3749  
901A CAMPBELL INA 421-2189  
902 REDDEN ALICE  
903 VACANT  
904 WARNER RUTH  
905 CARBAUGH LESTER  
906 WILKINS SANDRA K  
907 VACANT  
908 VACANT  
909 WEST ELAINE MRS  
910 CAMPBELL JESSIE T MRS  
471-9537  
911 MC GOWAN RUBY G  
911A ALBERTSON ARMINA  
912 LITTLE LILLIAN M MRS  
914 CLINE VIRGIL 842-7972  
915 WRIGHT MARGT MRS  
916 BARNETT CHARLEY E 421-7826  
917 MARTIN MILDRED 421-8328  
918 BUTLER ROLLO A 471-7398  
918A THORNSBERRY RUBY  
919 FRANCO ELIZ MRS  
920 WELER DONALD R  
921 STEVENSON THELMA  
922 BOHAN PETER J JR  
923 SKUTNIK DONNA 474-8640  
924 DAVIDSON VERNIE  
924A TANKING SALLY R 471-8241  
926 BAKER WALTER L 421-7179  
927 GODWINN JOAN 842-0798  
928 GENTRY PHILLIP 842-6226  
929 VACANT  
930 LARIMORE ALMA J 842-7815  
931 FITZGERALD FERN L MRS  
932 VAN ZANDT WM  
933 COLL JUAN T  
934 NELAND EVA MRS 474-4635  
935 POLLEY MARY  
936 VACANT  
937 NEWLAND RODNEY J  
938 BRYANT LEWIS H  
939 AUSTY JOSEPHINE 421-4156  
940 STANLEY MARGIE M MRS  
474-8812  
941 VACANT  
943 PEDERS DON  
945 LYONS RUTH MRS  
947 WALZ TESSIE L 474-9657  
947A GIESICK BETTY N  
---HARRISON INTERSECTS  
1000 HALL IDA C 842-6754  
1000A JOHNSON ANNA

1002 BURRIS CARL E  
1004 BLACKMAN RONALD L 471-5168  
1005 FRANCIS HARVEY V 471-3060  
1006A FEIGHERT PATRICIA L  
421-7851  
1007 POLLES DOROTHY 842-1924  
1007A COLTHARP JOHN R 471-6358  
1008 PYZA ANNA MRS  
1008A MARIOTT LAURETTA MRS  
842-6496  
1010 MC CRARY RICH D  
1011 COPPOCK AGNES M MRS  
474-8398  
1011A WEAVER CORA B MRS  
421-1317  
1012 REED MAXINE MRS 474-9151  
1014 DUREN FLORA  
1014A HARRIS ELMER G  
1015 SNOODGRASS DONALD L  
1016 GOSLIN RUSSELL  
1016A HANKINS RUBY MRS  
1017 FOSTER NANCY MRS  
1019 BISHOP GED A  
1021 RDSBACK KATHLEEN E  
1023 JONES GARY L  
1025 NICHOLS ROSEMARY MRS  
1026 HAUSERMAN EDITH L 842-2804  
1026A LETCHER BEATRICE B MRS  
842-6053  
1027 HOLT GEORGIA 474-6111  
1027A SHAFER LARRY  
---GILLIS INTERSECTS  
1029 MOORE LANAS 421-5096  
1029A LOUIS EMMA MRS 421-5916  
1030 SPRING MAYME MRS 471-0482  
1031 HENSON JEAN  
1032 NEFF RUBY J 221-3642  
1032A MC FEE LLOYD E 421-6246  
1033 ELLIS CHARLES R 842-9985  
1035 WCLAND GEORGIA M MRS  
421-0109  
1035A RUSSELL SARAH 221-6369  
1037 VACANT  
1037A NATION SLYVIA 421-3498  
1039 NEFF CHARLES  
1041 OSBORN JUNE  
1043 HODSTMAN FLORENCE 421-7859  
1044 YORK LILLIE L MRS 421-8136  
1044A MILLER GED  
1045 TUDORSKI TANSLEY 474-6722  
1046 HARRIS JOHN  
1047 SCOTT ROSE M  
1048 VACANT  
1049 PALMER WAYNE  
1050 LOPEZ MANUEL 221-9759  
1051 THIEME MILDRED K MRS  
1050A MOSELEY MARY E MRS  
842-1174  
1051A CROY NONA MRS 842-5647  
1052 EVIS LETA MRS 421-1316  
1053A GOUDEY BEULAH J MRS  
471-3614  
1055 PHILLIPS IVA R 474-8677  
1056 VACANT  
1059 ERWIN SHARON  
1060 MANGAN FRANCES C MRS  
842-7258  
1060A REEVES LUCILLE MRS  
421-4926  
1061 MATHLOCK CARRIE 474-9637  
1062 GHEARING BARBARA MRS  
1063 CHURCH GLORIA MRS 421-0019  
1064 PELLETIER GED H  
1065 HILST OTTO L  
1066 CARICO OMA E 221-4945  
1066A SNOODGRASS ETHEL A MRS  
221-3599  
1067 AUSTIN ESTHER 421-7572  
1069A SAGADY JULIUS  
1069 HOWARD ROSE E MRS 471-2856  
1070 GROVES EMMA E MRS  
1073 LONGSINE JEAN  
1075 LOCHIANI ANTHONY  
1077 ZWIN RICHARD H 842-7902  
1079 PIERCE WM H  
1081 GIBSON HAZEL MRS 221-1638  
1083 BRIGGS JOHN W 474-8381  
1083A HANEY MARGARET E 842-7577  
1085 SIEGEL KATHERINE MRS  
471-2903  
1085A HANON LENA M MRS 471-5187  
---FRANCIS INTERSECT  
1100 GUINETTE MANOR HOUSING  
PROJECT 842-9011  
1102 TURNER RALPH E 842-7052  
1104 HOLLEY MABEL MRS 221-5486  
1106 GREEN LORINA MRS 421-2697  
1108 BRODMERKEL WM 471-4921  
1110 LUSHER ORETHA 842-6479  
1112 WAYNE WINER HEALTH CENTER  
INC NO 3 842-4188  
1116 HUMPAL GERALDINE M MRS  
842-6002  
1118 CARSTEEN WM F  
1120 NORMILE DANIEL D 421-5078  
1122 LAM CHARLOTTE MRS  
1124 HAYNES ARMINA MRS  
842-1941  
1126 WICK RALPH  
1128 CONLEY SANFORD 471-2762  
1130 TREESIE DORSEY V  
1132 RODRIGUEZ GLORIA MRS  
474-8174  
---GRAND AV INTERSECTS  
---OAK ST INTERSECTS  
---LOCUST ST INTERSECTS  
---LOCUST STREET TRFWY  
---INTERSECTS  
---CHERRY ST INTERSECTS  
116  
---TROOST AV INTERSECTS  
---FIRESTREET INTERSECTS  
---NOT OPEN BET FOREST AV  
---AND VINE  
---VINE INTERSECTS  
---PASSED INTERSECTS  
---HIGHLAND AV INTERSECTS  
1  
4TH ST W -FROM 400 MAIN WEST  
AND SOUTHWEST  
---ZIP CODE 64105  
---DELAWARE ST INTERSECTS  
111 ACME TRANSFER MRS 421-6008  
---WYANDOTTE ST INTERSECTS  
221 MADDOX CO THE HOME  
INSULATION RET & WHOL  
444-4185

227 MIDLAND STEEL & ALUMINUM CO  
221-0365  
MIDLAND SASH & DOOR  
221-0364  
228 TJOY E J CO INC 471-0852  
DAVIE SUPPLY & MFG CO INC  
(BR) PLATING 221-5818  
LLOYD'S TRANSFER & WHSE CO  
842-4142  
LYONS PATK E & ASSOCIATES  
OFC EQUIP 221-5323  
237 MIDLAND SASH & DOOR DOCK NO  
2  
244 LLOYD'S TRANSFER & WHSE CO  
WHSE  
256 SHOSTAK IRON & METAL CO INC  
RD  
---BROADWAY ST INTERSECTS  
420 MATHEWS LEE MACHINERY &  
RENTAL CO SIDE ENT  
425 VACANT  
429 VACANT  
WASHINGTON ST INTERSECTS  
500 VACANT  
501 CHECK MARK BUSINESS FORMS  
INC 842-2770  
511 UNION SIGN CO NEON SIGNS  
421-5520  
97  
---ZIP CODE 64101  
---BLUFF BEGINS (NOT OPEN)  
5 HUB TAVERN 842-3640  
800 AMERICAN TEXTILE MILLS  
842-2909  
NU-TOWEL CO 842-2909  
4  
5TH ST E -FROM 500 MAIN EAST  
---ZIP CODE 64106  
1 PETERS PLACE  
1 HUB TAVERN 842-3640  
7 1/2 VACANT  
9 EARL'S BARNFORD HARDWARE  
842-3752  
11 VACANT  
13 VACANT  
15 MIZE CABINET SHOP CABT MKR  
17 FRANKIE'S PIZZA (NAPOLI  
PIZZA PRODUCTS) 842-0191  
19 VOICE OF HOPE MISSION  
20 CITY MARKET BUILDING  
274-341  
MARKET RESTAURANT 421-8797  
STALLS  
1 FELLMAN LOUIS (NOVELTY  
STORE)  
3 LOMBARDO PRODUCE CO  
421-6508  
4 VACANT  
7 BALESTRERI SAML PRODUCE  
8 BECKER-KERLIN FISH MARKET  
842-4240  
10 VACANT  
13 VACANT  
14 CIPOLLA JANE PRODUCE  
RETAIL 421-9316  
15 MAZUCH P&M PRODUCE STGE  
16 MAZUCH P & M PRODUCE  
471-8812  
17 MAZUCH A & SONS PROD  
421-8535  
2D FL CITY DIVISION OF  
MARKETS 274-1341  
STREET CONTINUED  
21 CASCONO GRILL RESTR 471-9762  
GILLIS BUILDING  
GILLIS BARBER SHOP 421-9014  
KEARNS JOHN  
ROOMS  
200 VACANT  
201 VACANT  
202 GILLIS BUILDING OFC  
421-0200  
3D FL VACANT  
STREET CONTINUED  
25 LA SALLE'S BAR 471-9070  
---WALNUT ST INTERSECTS  
103 MERCHANT'S RESTAURANT  
104 FLAZA SAVINGS BUILDING  
ROOMS  
101 PACIFIC FRUIT EXPRESS  
842-1762  
208 MADAMEL CHARLES POTATO  
CO BROKERS 421-2696  
210 HAUEN DICK POTATO CO  
WHSE 221-8430  
211 LEVINE JOSEPH L ACCT  
471-1150  
212 VACANT  
213 BROWN & LOE INC (OFCS)  
215 VOHLAND WAYNE PRODUCE  
CO WHOL 421-3811  
217 BROWN & LOE INC PROD  
COMMISSION MERCHANTS  
421-4080  
STREET CONTINUED  
105 VACANT  
107 VACANT  
108 VACANT  
109 VACANT  
110 KENWORTHY FRANK CO PROD DLR  
(OFCS)  
221-1803  
111 VACANT  
113 VACANT  
115 VACANT  
117 GODOCH BRAKE & EQUIPMENT CO  
(OFCS)  
119 VACANT  
121 VACANT  
123 VACANT  
125 A-1 OFFICE SUPPLY CO  
842-2627  
---GRAND AV INTERSECTS  
2  
---OAK ST INTERSECTS  
400 VACANT  
416 MICHELFELDER POULTRY & EGG  
CO 842-4968  
---LOCUST STREET TRFWY  
---INTERSECTS  
---CHERRY ST INTERSECTS  
600 VACANT  
602 VACANT  
606 MORRIS ANNABELLE MRS  
607 ARMATO ANTHONY  
608 FORBES JOHN  
610 VACANT

610E RITTER JOHN W  
611 PACIFIC FRANK J • 842-1885  
613 VACANT  
615 VACANT  
617 NEW OUTLOOK HOUSE  
ALCOHOLICS ANONYMOUS  
471-9602  
BREWSTER LONNIE  
621 VACANT  
623 SAL'S MARKET GRO 471-8814  
112  
---HOLMES INTERSECTS  
700A SPALLO PHILLIP 421-2598  
701 ELGIN'S UNCLAIMED FREIGHT  
474-8196  
703 VACANT  
705 VACANT  
706 LCMBARDO JOSEPH A •  
421-5873  
REAR ALAGNA STEVE 421-3747  
ERUSCATO CHARLES  
PETRALE JEAN 421-1823  
707 JURAEZ DAVID  
708 INZERILL ROSALIA MRS •  
221-1230  
GOLDFELY GENE  
REAR NO RETURN  
709 CASTELLUCCIO ANGELO J  
FASOLE CARMEN MRS 221-7457  
711 TERMINI FRANK 221-5291  
---CHARLOTTE INTERSECTS  
812 CAMPBELL JOHN  
MARQUEZ LUPE 471-2314  
813 LA ROCCA GROCERY CO  
842-0150  
814 ROBERTSON FRANCES  
MAUCELLI ANTHONY 421-0485  
821 AMERICAN CRYSTAL CO RADIO  
WFR 421-5571  
---CAMPBELL INTERSECTS  
901 SEBETTO FUNERAL HOME  
221-4400  
CARROLLA JOSEPH S •  
221-4400  
905 ANDY'S BARBER SHOP 421-9833  
FOLIO ANTHONY  
OJCEA RENNEY  
905E BCNACORO ROBT J  
908 SEBETTO FUNERAL HOME GARAGE  
910 LA SALLE'S MARKET 421-9106  
LA SALLA JOSEPH A  
ROBERTSON LOUIE  
911 VACANT  
ZAGER ANTHONY 421-3864  
913 VACANT  
915 MIDLAND HEATING & AIR  
CONDITIONING CO SLS & SERV  
842-5688  
916 SACCONO JOSEPH RECREATION  
RM  
922 REVELL MOVING & STORAGE  
421-5195  
922E LA LLE HALL  
---HARRISON INTERSECTS  
1005 KENNEDY & STUBBERS  
DISTRIBUTING CO INC  
1006 CITY STORAGE WHSE  
1012 MARLOWE CLARENCE 471-0175  
1017 FARMER KATH •  
SALERINO ALPHONSO •  
221-4926  
1018 KENNEDY-STUBBERS WHSE  
1019 VACANT  
1020 KENNEDY-STUBBERS WHSE  
1020E VACANT  
1021 SOLERINO DELICATESSEN  
STORE 421-9081  
SCLERINO LOUISE • 421-9081  
1022 AFFILIATED REPRESENTATIVES  
INC BUILDERS SUP 421-6810  
1024 VACANT  
1024E VACANT  
1026 STANLEY ON FIFTH TAVERN  
421-9752  
1026E VACANT  
1027 VACANT  
---GILLIS INTERSECTS  
1029 ANGELO'S GROCERIES MEATS  
421-8875  
1031 CALI LUCILLE MRS •  
471-0362  
CALI CHARLES • 421-0056  
1032 NO RETURN  
1033 SALPIETRO ANTONIO 842-4368  
1034 GIGI'S FASHION SALON  
BEAUS SHOP 221-7478  
GARLICK JANE T MRS  
221-7448  
1035 CALI FRANK  
1036 MOORE ROSE H MRS 421-5669  
BUA ELIZABETH MRS 471-8391  
---NOMALITO TONI  
1037 TROMBINO JOSEPH • 421-1748  
1038 RAUSAND SOCIETY OF AMERICA  
HALL  
1040 DE LUNA DORA MRS •  
842-8405  
1041 RAGO ANGELINA MRS •  
221-3815  
1042 PALAZZO TONY J 221-6877  
DE GRADO JOSEPHINE MRS •  
221-6877  
LCMBARDO NICHOLAS 842-8259  
ETIOPIA ROSE MRS  
SCIARA ALBERT F • 421-1059  
SCIARA KATHY R  
1048 NORTHVIEW SOCIAL CLUB  
421-9291  
FERNANDEZ GUILLERMO  
SCIORTINO NICK  
FORBES JOHN J 221-6393  
1050 GARCIA'S HACIENDA RESTR  
421-5454  
116  
---TROOST AV INTERSECTS  
1113 BATTAGLIA JOHN 421-8043  
SCNACORSO JOSEPH 471-2774  
1114 GARRISON COMMUNITY CENTER  
274-1538  
1115 VACANT  
1135 VACANT  
1137 SIRAGUSO RALPH C 221-8993  
1137E VACANT  
1139 VACANT  
1141 CHICO'S MARKET 471-8795  
1141E VACANT  
---FOREST AV INTERSECTS  
1202 CALVERT KATHRYN MRS

## CHARLOTTE ST 1970

241

## CHAPEL WOODS LA NW—Contd

7110 CARNEY JOYCE • 741-6138  
7111 LOGAN WOODFORD •  
7112 KEOWN STUART S • 741-2696  
7113 VACANT  
7114 VACANT  
7115 VACANT  
7117 OHMANN JOHN H • 741-2650  
7119 NO RETURN  
7120-34 UNDER CONSTN  
7121 THOMPSON CHARLES E  
741-1934  
7125 MILLER EDWIN T S •  
7185 WILLIAMS JOHN C  
7187 VACANT  
7189 VACANT  
7191 WILTON DAVID •

CHARLOTTE ST —FROM 800 E FRONT  
SOUTH

---ZIP CODE 64106  
---E 1ST ST INTERSECTS  
---E 2D ST INTERSECTS (NOT  
OPEN)  
---E 3D ST INTERSECTS  
300 ALLIED CALLAWAY EQUIPMENT  
CO POWER TRANSMISSION  
471-5505  
311 STEVEN'S EXPRESS 421-4882  
---E 4TH ST INTERSECTS  
400 BOND TRANSPORTATION  
421-4500  
BEAUFORT TRANSFER 842-4330  
H & S MOTOR FREIGHT  
842-5510  
WALLER TRUCK LINE 421-5688  
ZIP EXPRESS CARTAGE MOVING  
HAULING DELIVERY 842-6708  
401 SARANN RENT-A-TRUCK PARKING  
LOT 421-0167  
---E 5TH ST INTERSECTS  
501 TRIES SHEET METAL CO  
421-0252  
508 ESTEBAN PEDRO 221-4793  
509 GARCIA GEO  
511 RODRIGUEZ MARY  
515 RUFFALO MICHL 471-8389  
517 NIGRO FRANK 842-5009  
519 O'BRIEN MARY J  
519 SORIANO JIMMY 471-6221  
521 CORTESE SAM L • 221-6569  
---E MISSOURI AV INTERSECTS  
529 DENNY MICHL • 842-3857  
529 D'ANGELO ANTHONY  
531 MATURO PETER A • 421-5729  
531 FERRARO SARAH MRS 221-6271  
533 SCARDINO JOSEPH 221-4539  
535 TARANTOLIA ROSE MRS •  
MANCUSO PAUL J 842-5514  
LA PUMA DON  
537A VACANT  
537 VACANT  
539 NO RETURN  
REAR WILLIS JEFF E 474-8097  
---PACIFIC BEGINS  
550 KARNES SCHOOL 842-5233  
568 KNAPP WM A CO WHSE

---INDEPENDENCE AV INTERSECTS 110  
---E 6TH STREET TRFWY  
INTERSECTS

715 WARNER CONSTRUCTION CO  
842-6900  
---ADMIRAL BLVD INTERSECTS  
---E 8TH ST INTERSECTS  
---E 9TH ST INTERSECTS  
910 VACANT  
912 MACKLIN FLOYD S • 221-8943  
915 RAGAN EXTERMINATORS INC  
842-1411  
CALVERT VEE M MRS 842-1411  
916 CHARLOTTE APARTMENTS  
471-8750  
101 HERSCHBERGER ROSE MRS  
102 WILLIAMS ELLEN  
104 VACANT  
105 MC CARTHY MARGIE  
106 O'CONNELL SALLY  
107 VACANT  
108 HATCHELL WALTER  
109 VACANT  
110 VACANT  
111 SPENCER MABEL MRS  
471-5587  
112 STANLEY TED D 421-7799  
114 HOLBROOKS MAX  
115 BUCKLER JOHN  
201 RAY A P  
202 RICHARDSON MARTHA  
203 MOORE JIM  
204 FERLING JOSEPH  
205 GATLEY MARGIE  
206 ROTHMAN VIRGIL  
207 VACANT  
208 WARNER MYRTLE MRS  
209 BREESE PAUL  
210 ARMSTRONG LESTER  
211 VACANT  
212 VACANT  
214 VACANT  
215 MILLER ABRAHAM  
BSMT VACANT  
917 RAGAN EXTERMINATORS-GARAGE  
---E 10TH ST INTERSECTS  
1000 YOUNG WOMEN'S CHRISTIAN  
ASSN (DERAMUS BR)  
842-7535

1017 VACANT  
1021 PARKING LOT  
BSMT VACANT  
---E 11TH ST INTERSECTS  
1124 CENTRAL GREENWOOD BUS  
TERMINAL SIDE ENT  
1125 COMMERCE TRUST BK CIVIC  
CENTER BANK 842-7500

---E 12TH ST INTERSECTS 207  
1205 BARBER & SONS PARKING  
842-6222  
1211-13 BARBER & SONS TOBACCO  
842-6222  
1229 VACANT

---E 13TH ST INTERSECTS  
---E 14TH ST INTERSECTS  
---E TRUMAN RD INTERSECTS  
---ZIP CODE 64106

1510 CHENOWETH CO JANITORIAL SUP  
421-3595  
INDUSTRIAL CHEMICAL  
JANITORIAL SUP 221-5453  
KAY'S DELIVERY SERVICE  
421-6162  
OSAGE EXP TRUCKING  
221-1334  
1514 NOLAND'S BLOCK REPAIR AUTO  
REPAIR CO 471-5167  
SUMMERS & SON WELDING INC  
421-4446  
1519 BUNTING BRASS & BRONZE CO  
842-9212  
1524 DEPENDABLE LINE-UP TABLE  
CO PRNTRS SUP 471-7481  
1526 LEE'S COFFEE SHOP 471-3199  
1531 STERLING BEARING INC  
842-1727  
DEAN'S MACHINE SHOP  
421-5620

---E 16TH ST INTERSECTS  
1601 PRICE L B MERCANTILE CO  
421-1071  
1608 INTERNATIONAL HARVESTER CO  
(INTR TRUCK DIV) 471-5833  
1609 ALIGNMENT SERVICE CO INC  
421-5940  
---E 17TH ST INTERSECTS  
1735 DOUGLAS MOTIVE PARTS  
DISPLAY ROOM  
---E 18TH ST INTERSECTS  
1800-12 NATIONAL SURPLUS SALES  
CO GENL MDSE RETAIL  
842-4497

1801 VACANT  
1815 KLUGMAN & SONS WELDING CO  
421-3882  
1816 BUIE BRASS WORKS 471-2778  
1818 HOLLANDER RICHM M SCULPTOR  
& ARTIST 221-9844  
1820 VACANT  
1824 VACANT  
1826 FEDERAL IRON & METAL CO  
JUNK DLR 471-1740  
1830 FEDERAL HARDWARE & SUPPLY  
471-1740  
1832 MC GEE HELEN MRS 471-1036  
---E 19TH ST INTERSECTS  
---E 20TH ST INTERSECTS  
2022 STOCK KITCHEN CENTER INC  
KITCHEN & BATH CENTER  
221-4322

---E 21ST INTERSECTS  
---E 22D ST INTERSECTS  
2211 UNDER CONSTN  
2231 CORONET ALUMINUM INC STORM  
DOORS & WINDOWS 221-3680  
---E 23D INTERSECTS  
2301 BROWN'S APCO SERVICE  
471-9461  
2313 SMITH LUTHER L 842-9373  
2315 VACANT  
2317 TOMPKINS BEARING  
ENGINEERING INC BEARING  
MFRS 842-8366

---E 24TH ST INTERSECTS  
2415 FULLER BEULAH 221-4440  
2417 JOHNSON VICIE MRS •  
421-2647  
2419 STEWART ZADIE B MRS  
471-1204  
2425 AALCOA ROOFING & SIDING CO  
CONTR 471-6282  
---E 25TH ST TER INTERSECTS  
2441 VACANT  
2449 STUDIO SALES & SERVICE INC  
PHOTO DEVELOPING & PRNTG  
421-1838  
2459 CONTOUR PACKAGING INC  
(PLANT)

---E 25TH ST INTERSECTS 233  
2506 O'BRIEN MICHL J • 471-2751  
2508 ANDERLANDO FRANK •  
2512 SCHANZ AUG • 421-2530  
2514 ISARRA RICHM • 221-2506  
2516 GREEN EZRA M • 842-5058  
2518 BLUM FRANCES C MRS •  
471-0586

2520 CONRAD VERLIN  
2522 DORSH VICTOR E • 421-9929  
2523 NO RETURN  
2524 RODRIGUEZ FRANK • 221-4235  
2525 BIRD JOSEPH W • 421-1275  
2526 WILLIS HAROLD 842-6357  
2527 MEYER ANTHONY L • 471-2605  
2528 CULLEN OSCAR L • 221-4415  
2529 KLUSMAN HAROLD W •  
421-6864  
2530 DEANE CARL G •  
2532 ORR HARRISON W • 842-5611  
2533 VACANT  
2534 SCHOEN MARIE • 421-8195  
SCHOEN CARL ANTHONY •  
221-3109

2535 VACANT  
2536 MADDOX DARWIN G  
2537 GORMLY ALBERT J • 471-0674  
2538 VACANT  
2539 OSWALD BETHEL • 842-4187  
2540 VACANT  
2542 NO RETURN  
2544 DANIEL RUBY D  
2546 TSCHIRHART JOSEPH T •  
842-4619  
2548 HIBBS JAMES 421-2851  
2549 HODEL AMELIA • 474-8722  
2550 KOENIGSBAUER MARIE  
421-0073

2552 REYNOLDS E J 471-4328  
2554 MEINERS LEONA • 421-8356  
2556 ALLEN DAVID • 421-5094  
MC CLELAND BARBARA  
2558 ENGEMANN IDA H MRS •  
---E 26TH ST INTERSECTS  
2600 ALCOHOL'S ANONYMOUS  
471-8993  
2601 KECK MARY V •  
2604 TRAPP ORVAL C 474-9919  
2605 ASAH CLARA A MRS •  
421-4542  
2606 BAKER KENNETH J • 471-2730  
2608 CAWLEY GENEVIEVE L •  
471-2437

2609 HOLLIS HADLEY E 221-3893  
2610 FRANKIE DONALD L • 221-5359  
2611 STRAWN SAM W 421-6148

2612 CARR IRENE E MRS •  
221-3555  
2616 BRANDT TREVA MRS •  
421-9932  
2618 HIRSCH ANNETTE J •  
2619 HENDERSON MERRELL R  
421-2927  
2620 LAIRMORE WOODROW •  
474-4468  
2621 MORLEY DARYL V 474-4469  
2622 LARSON ELMER V • 421-1561  
2622 GUNTER GEO A • 471-7230  
2623 WILLIS CLYDE • 421-7328  
2625 ALLIE MRS • 221-2082  
2629 FRESH MARIE C • 842-0784  
2630 VACANT  
2633 RUDER L V 471-6270  
2637 FRANKIE RUTH M MRS •  
421-2259

2639 NO RETURN  
2644 VACANT  
---E 27TH ST INTERSECTS  
---ZIP CODE 64109  
2700 OVERFELT THEO G • 221-7974  
2702 MYERS DALE 842-2938  
2704 TEMPELMANN ROSE M MRS •  
421-4493  
2705 VACANT  
2708 SCHUMACHER ALBERT H  
421-7864  
2709 VAUGHAN JOHNNIE •  
2710 BURTON CRESENT C 221-0047  
2712 APARTMENTS

1 JENNINGS ELVIN R 842-0783  
2 VACANT  
3 CLARKSON HERBERT  
4 VACANT  
5 VACANT  
6 VACANT  
7 VACANT  
8 VACANT  
9 JENNINGS BILLY F  
BSMT SMITH PAUL H  
STREET CONTINUED

2716 KASERMAN EVELINE C •  
471-1594  
2730 NO RETURN  
---E 27TH ST TER INTERSECTS  
1 BRASSAIRO FRANCES L  
2 VACANT  
3 VACANT  
4 VACANT  
5 OLSEN BARRY  
6 VACANT  
7 VACANT

2732 APARTMENTS  
101 HURST ANN B MRS  
471-3732  
102 VACANT  
103 FARMER INEZ 471-7716  
104 FARMER DEWITT W  
105 CCNN RAY R 221-2349  
106 KASERMAN DOROTHY L MRS  
421-2332  
201 WHALEY DAVID 471-3293  
202 PEACOCK SANDRA 842-9228  
203 SANDERS DARLLE  
204 BENNETT ETHEL  
205 DEPELER JOHN 842-9791  
206 GAMBLE EMMA J  
301 DEVENNY VA MRS  
421-0564  
302 TABER FRANK A JR  
221-9146  
303 MC DOWELL HOWARD  
304 ROWLAND LIEBE T  
305 VACANT  
306 FITZPATRICK H W  
221-4839

306 BECHTEL CATH 221-0519  
BSMT APARTMENTS  
STREET CONTINUED  
2734 LOWERY LINDA 221-5957  
MINDUX ALFREDA 421-4379  
MC CAMMEN CLYDE  
HARRINGTON WM  
SCHOONOVER JESSE O  
421-0402

2736 APARTMENTS  
101 DAVIS JAMES  
102 JOHNSON ETHEL M MRS  
421-1716  
103 VACANT  
104 BRODSHAW EARL  
201 VACANT  
202 MC FARLAND PANSY  
203 PHILLIPS JUANITA  
204 VACANT  
301 VACANT  
302 VACANT  
303 GOVER J FLOYD 471-8354  
304 VACANT

BSMT SWITZER HARVEY 474-9928  
2746 DE MELFY SANTINA B MRS •  
471-2993  
SUYDAM A J 421-4915  
2750 MILLER JOHN 531-1864  
WEBER MARY E MRS •  
421-3284  
2751 BROWN HOWARD L 753-6299  
BARKEE PEARL L 531-4540  
GEHREAN NELL MRS 561-3599  
MITCHELL MARY MRS 561-1145  
YANEZ MARIA E MRS 931-6448  
GEHREAN FANNIE 561-3599

BSMT VACANT  
2753 STANSBURY DOROTHY MRS  
931-3652  
1ST FL BILEN ROBT  
3D FL MUNSON NEVA  
3D FL VACANT  
2759 ENGLISH ADOLIE M MRS  
753-5250  
HANCOCK MIKE 753-4857  
LINDHOLM GEO 931-4936  
SEYMOUR FRANK 561-7018

2762 MYERS DALE E JR • 842-2938  
---E 27TH ST INTERSECTS  
2800 MC GEE DEXTER 531-8165  
HAMILTON D  
BSMT VACANT  
2801 TRAYLOR ETHEL M MRS •  
561-3598  
MAHANNY DAVE •  
2803 RAPER JOHN A 561-2518  
RAPER JOHN R 561-1574

BRODY BERNICE 531-5646  
BSMT VACANT  
2804 DYE MARTIN V JR • 561-9039  
BSMT VACANT  
2805 HOSLER WINSTON E 561-7330  
WILLIAMS THERESA MRS  
561-6528  
POYNTER B L JR 931-1915  
CARROTHERS ED M JR •  
561-7583  
CAPILL BELEN O  
2808 VANDEN BOOM MARY J MRS •  
561-5794  
2809 VACANT  
2812 VACANT  
BARKER J J • 753-6863  
2815 FERGUSON WINFIELD S •  
561-3259  
2817 BAKER HOWARD H •  
2818 TORRES MANUEL • 561-3817  
2821 HENDRIX JAMES D  
2822 HUTCHENSON ROBERT 753-0493  
SEARS BUNA  
2823 KHUNE BONNIE J •  
2823 WEST GRACE 753-4792  
2825 FORSYTH KEITH 931-1117  
2828 BERRY TRESSA E MRS •  
561-2008  
---E 29TH ST INTERSECTS

2900 VACANT 104  
2901 MARTIN MERVIN R • 753-1483  
2903 MARTIN RICHM  
2904 O'DANIELS HUGH H •  
931-8157  
2905 J & L BOARDING HOME  
931-3998  
MITCHELL JOHN  
2912 BROWN JOHNNIE E •  
2915 WALTERS ROSE I MRS •  
931-9774  
2916 VACANT  
2918 EDGEMAN VIOLA MRS •  
931-9592  
2919 MC DONALD JOHN H •  
561-1453  
2920 RAY'S FLOOR LAYING SERVICE  
753-4426  
RAY JAMES 753-4426  
2921 RICHARDSON EARL J JR  
842-9743

2922 VACANT  
2923 COSGROVE MARY E MRS •  
753-8377  
2924 MABERY RICHM P • 561-3695  
2925 RODRIGUEZ ABRAN 531-8950  
REAR VACANT  
2926 BRYDONALD H • 931-5236  
2927 PROVINCE BENJ E • 531-3308  
2928 HICKERSON ALPHIA MRS •  
531-4251  
2929 CHAFFIN DAISY MRS •  
931-7252

2930 VACANT  
2931 HARSHFIELD CORA A 931-0456  
SMITH LUCILLE  
2932 APARTMENTS  
1 HERNANDEZ LEON • 531-9397  
2 VACANT  
3 VACANT  
4 VACANT  
5 VACANT  
6 VACANT  
7 VACANT  
8 VACANT  
9 VACANT

2936 DRAPER MICHL 561-6631  
---E 30TH ST INTERSECTS  
3000 MC MURRAY JAMES E •  
561-4409  
3002 YINGLING HELEN •  
3004 PEERY CARL • 531-2302  
3006 GAGE KATH B MRS • 931-4673  
3007 GAST GERALD L 931-1079  
3008 VACANT  
3009 CONWAY ARTH  
3010 BRUCKEN JOHN • 753-6724  
3011 FLYNN ANNA A MRS •  
561-2224

3012 HUGHES RAYMOND •  
3014 PEBURN CLEM L • 931-0205  
3015 KILLION MELVIN L •  
531-6708  
3016 GAGE KATH  
3017 LIGHT LOU MRS • 931-8581  
3018 BOOMER MARY E MRS •  
753-7920  
3019 CRUTCHFIELD WILLIE E •  
3020 BALES OPAL 931-0158  
3021 BROOKSHIER WALTER F •  
561-8733

3022 CAVERTY VIDLA MRS  
3023 PUTZIER MARIE V 531-4407  
RAYMOND ANNA MRS 561-3887  
3024 STOTT CLARENCE W •  
531-9540  
3025 HUGHES WM • 931-8398  
3026 SIMON EDW 561-0254  
BLANKENSHIRE MEDA  
3027 MC COURT JERRY • 561-0604  
3028 SMITH ALLEN W 531-0878  
3029 VACANT  
3031 PETERS BERNICE I MRS •  
561-2889  
3033 VACANT

---E 31ST INTERSECTS 102  
3108 QUICK DONALD 561-9750  
3109 HARRISON CLARENCE E •  
753-6035  
DAVIS LUCILLE 931-0801  
3110 FOLKES ESTHER MRS •  
561-3358  
3111 BORNW NELLIE MRS  
HOLMER STEVEN D  
3112 DARR FLOYD 531-6149  
3114 ADDISON PEARL MRS •  
753-2319  
3115 GEYER LEROY  
3116 JENNINGS GLENDON E  
753-2505  
3117 FORD JAMES 561-0953  
EVANS WM  
3119 APARTMENTS  
1 VACANT  
2 VACANT  
3 VACANT  
4 VACANT  
5 VACANT

# CHERRY ST 1970

246

101.36  
CALL OR WRITE ClubAmerica, 7530 Troost No. 12

## CHelsea AV-Contd

4601 LJOE SCIPIO  
4603 ELDERIDGE SARAH MRS •  
923-318  
4604 VACANT  
4607 DODLEY LUTHER • 861-0341  
4608 VACANT  
4611 ANDERSON SARAH •  
4612 SCOTT SULLIVAN 861-0229  
4613 CHEFFLEN ALF •  
4615 VACANT  
4616 MC DANIEL LUTHER •  
923-0084  
4619 RICHARDSON FRANKLIN E •  
923-0169  
4620 THORNTON CHARLES •  
923-0327  
4621 POWELL DONALD •  
4624 ALLBRITTON BOB J •  
923-0052  
4625 DUNN CARRIE L • 923-5824  
4627 GUIMONT FERDINAND 923-3595  
4628 NEAL NOAH E • 923-9527  
4631 LIDDELL HARVEY C 923-3848  
4633 VACANT  
4635 EDDISON FELD HURLEY •  
924-7523

---BRUSH CREEK (NO BRIDGE) 182  
4802 YOUNG WILLIS C • 924-7078  
4808 HARRIS JOHN R • 921-0185  
HARRIS J R ASPHALT PAVING  
CO 921-0183  
4821 BRIGGS GRACE L MRS •  
924-7904  
4828 SWITZER A T CO PNTR & DEC  
923-7000  
4838 VACANT  
---E 49TH INTERSECTS  
4904 VACANT  
4911 VACANT  
4915 FORRESTER CUT STONE CO  
923-5530  
---BLUE RIDGE RD INTERSECTS  
---(NOT OPEN BET BLUE RIDGE  
---RD & 1/2 BLK W OF E  
---60TH STREET TER)

181

## CHelsea AV N -FROM ST JOHN AV NORTH

---ZIP CODE 64123  
101 INENZA JOSEPH •  
104 NO RETURN  
105 PALISANO LEO • 241-2848  
106 HENDERSON RILEY T •  
483-2294  
108 KIMBLE HARRY C • 483-3329  
109 OST EMIL H • 231-1283  
111 MURPHY TERESA A MRS •  
241-5951  
114 KAPPEL FRANK A • 231-0346  
116 NEWSON HARRY B • 241-3602  
117 SCARIA ALBERT S •  
120 CHRISTIFANO ANNA MRS •  
483-4163  
121 JOHNSON RUBY G MRS •  
241-7568  
122 EDWARDS GRANT E  
125 ERIKSEN JORGEN C • 231-6523  
126 MALICK THOMAS • 483-7593  
129 ERIKSSON MARTIN • 231-0185  
130 PUSTEJANSKY CLEMENT S •  
483-1516

131 VACANT  
132 KNOLDS CLAUDE H • 483-8270  
135 VAUGHAN EDITH F MRS •  
136 OLSON HENRY K • 231-8111  
138 HENRY LELAND G •  
139 DOBBS ANDREW H •  
141 FERGUSON LESTER R •  
231-1024  
142 GIARRAPUTO MELCHER V •  
143 SEUFERT KENNETH E •  
241-7682  
144 SHAW GILBERT M • 483-7075  
147 RAMSAY HERBERT D • 241-1054  
---SCARRITT AV INTERSECTS  
300 WILLIAMS GERALD W •  
231-9029  
301 AZZARO FRANK D • 483-5458  
302 CALDARELLI MIKE  
303 MAUL MYRTLE A MRS •  
231-5539  
304 ANDERSON JOHN H • 241-9560  
307 OVERSTREET DONALD A  
308 BONOMO FRANK J • 241-4065  
311 HAWTHORNE KENNETH H •  
231-1754  
314 ROSS FRED M • 483-8945  
315 ALDRIDGE WILLIS F •  
241-2175

316 VACANT  
317 HENRY DONALD E • 231-4528  
319 PARNACOTT BARBARA MRS •  
241-6425  
320 COVER DONALD R • 231-3224  
321 JASLECKI STANLEY • 483-9088  
322 ESTEVEZ DAVID S •  
231-0212  
325 VACANT  
326 ESTEVEZ ARMAND G •  
327 CAPONETTO PHILLIP A •  
328 ZANER DANL W • 483-0282  
330 BROWN RAY A • 241-2735  
332 SHERWOOD HAROLD B •  
231-0212  
333 MEYER DENNIS E • 483-4641  
334 ZIMMERMAN PEARLE B MRS •  
241-0899  
335 SNOODGRASS RICH D L •  
483-6797

336 VACANT  
339 VACANT  
341 DE MARCO JOSEPH T •  
348 BLANDINO ANTHONY •  
349 HAMMOND EDITH D •  
351 AMARO JOSEPH • 241-6550  
353 FACKLAM BERT E • 483-5261  
355 BAX DAN E • 241-1893  
360 CHASE HOWARD L 241-0467  
364 MC DANIEL ROBT L • 241-6726  
367 RIPLEY GLEN • 241-1893  
368 CHEEK WALTER T • 241-7019  
369 RIDLEY ALICE R MRS •  
241-2175  
370 MORRISON LOUISE MRS •  
231-3190  
---SUNRISE DR INTERSECTS  
400 DEVERO MICHL J • 483-7603  
401 LOMELI LEWIS • 241-7894  
403 GREENBERG VIRGIL R •  
404 BRIGGS BASIL • 231-8917  
407 MARTINEZ HENRY • 241-0660  
408 BRUEGGING RAYMOND E •  
241-8216  
409 WOODSIDE RICH D • 241-7936  
410 KYSTAR FRED G MASON CONTR  
241-5178  
411 COOPER EARL R • 241-2211  
412 VACANT

415 PEARCE LARRY R •  
416 SAIN JIMMY H • 241-4669  
419 FARLEY MARTIN •  
420 WESSE BENNY F • 483-1029  
421 SEMON MAURICE E •  
424 WAGNER NADINE MRS •  
241-6945  
427 WALKER JAMES W • 483-1116  
428 MELLO JOSEPH • 483-2560  
429 VACANT  
430 MENTHORN GEO M •  
431 SHELBY LE ROY • 483-4330  
432 BRUNNER BEAR L MRS •  
231-0949  
---GLADSTONE BLVD INTERSECTS

232  
---ZIP CODE 64117  
3414 HUGHES LEROY •  
3415 SATCHELL BETT J MRS •  
454-3774  
3421 MATHIS WM N • 452-8984  
3422 DEWITT ALBERT H •  
452-0276  
3425 WILLIAMS JAY W • 453-3421  
3429 TROTIANI MICHL L • 452-4862  
3433 SCHMIDT WILBERT J •  
452-5197

3437 MILO'S UPHOLSTERING  
452-6056  
FERRY MILO H • 452-6056  
---NE 35TH ST INTERSECTS  
3440 KASER ALBERT L •  
3500 HOWARD DUANE L •  
3505 WIDNER GEO J • 453-1715  
3506 NO RETURN  
3511 HADLEY PAUL D • 452-7790  
3512 GOODWIN RAYMOND L •  
452-5674  
3518 NEVINS JACK • 453-5833  
3519 DODD WM • 454-5562  
3520 MADDOX HAROLD • 452-3327  
3523 BROSKY ESTHER M MRS •  
3528 MAGEE EVERETT L • 452-5779  
3529 RYAN LAWRENCE E • 453-7755  
3534 MEADOWS RAY E • 453-0942  
3535 MC NEAL JAMES R • 452-3807  
3540 FLEMING DORSEY S •  
3600 RICHTER WOODROW • 454-4749  
3601 BUTLER DONALD E • 452-6922  
3604 DWYER ALF • 452-2126  
3606 SMITH JAMES •  
3608 OHMSTEDE CLINTON B •  
452-3071  
3609 BENNETT MARY MRS •  
3611 WATSON DENNIS L • 454-4009  
3612 BEACH WILBUR J • 452-6586  
3613 BANNER ROBT A • 452-6013  
3617 STOLL J ROY •  
3618 CARAY HARRY •  
3621 BRIZENDINE ROBT W •  
453-2421  
3622 HERRMANN OSWIN W •  
452-6426  
3623 DRAGNA SPEEDY • 453-2793  
---N LISTER DR INTERSECTS

333  
---NE RUSSELL RD INTERSECTS  
4130 PETERSON SPENCER L •  
454-2323  
4131 JAMISON ARNOLD D •  
453-0779  
4136 DE MASTERS F ELLIS •  
452-1411  
4137 BRZUCHALSKI JOSEPH •  
453-4561  
4142 MC ELWAIN HAROLD D •  
452-0799  
4143 LOCK STANLEY K • 452-0536  
4148 ATKIN ROBT E • 452-8849  
4149 ALKER DON R • 452-0924  
4154 PATICE WALKER • 453-2126  
4155 KNJCHE J PHILIP • 453-2599  
4160 EDWARDS J RICH D • 454-7432  
4161 FISK JAMES S • 453-2788  
4200 MOFFITT CLINT E • 453-0821  
4201 ONEY CLYDE L • 453-7294  
4207 SEAY JORDAN A • 452-1814  
4208 KOLASA RAYMOND A •  
453-2890  
4214 PERRY WILLIAM R • 453-7917  
4215 DUCOLLOMBIER EMIL A •  
452-3207  
4221 ROBERTS THEO B • 453-1259  
4222 SCOTT ORBA • 453-3904  
4227 GIBSON SPENCER •  
453-0303  
4228 MC GREW ROBT L •  
4233 THOMAS CHARLES E •  
452-0189  
4234 MAY WILMA R MRS • 453-0692  
4239 JONES PATK M •  
4240 FORTUNE CHARLES E •  
452-8659

4245 MINNICK RONALD L 254-7044  
4246 COPELAND LOYD D • 452-6182  
4250 BAILEY EDDIE R • 453-0606  
4251 VACANT  
4254 ARNOLD GENE E •  
4258 BARTELS JUEL W • 453-0129  
4259 POINTER JOHN L • 452-5176

474  
---ZIP CODE 64119  
4931 KASER TRAVIS D • 452-1595  
4933 DICK CHARLES M • 452-2910  
4939 HUNT ARCHIE E • 452-8752  
4944 RONEY TED • 452-1292  
4945 KOBE GEO T JR • 452-6964  
4950 BURNS WM W TRUCK DRIVER •  
452-6914  
4951 HIGHT DONALD • 454-3951  
4957 CORDRAY JOHN C • 453-2181  
5001 SMITH MAY MRS • 453-3005  
5002 LOWE VICTOR E • 452-9291  
5109 GRAM ELMO W • 454-2055  
5110 MC KILLIP O LARRY •  
452-0101  
5015 JACKSON JESSE L • 452-0873  
5020 PERRY DOLLIVER J •  
452-6767  
5021 LOPEZ JOE JR REV •  
453-5052  
5024 LARRY WENDELL D L •  
5025 BALI NORMAN D •  
5026 HOKE FLOYD • 454-1663  
5029 GADDIS JAMES W •  
5030 PATTERSON ADDIE MRS •  
452-7346  
5036 RITTER VIRGIL H • 452-6662  
5041 NO RETURN  
5103 YOUNGS JACK E •  
5104 DE SHON DONALD D •  
5107 SMEDDEN HAROLD • 452-8938  
5115 KENDALL FRITZ N • 452-2062  
5119 CALVERT CLARENCE F •  
452-1275

5124 VACANT  
5125 KING STANLEY K •  
5128 MADICK FRANCIS E •  
5129 MOORE FRANK R • 452-6764  
5131 KASER TRAVIS D • 452-1595  
4933 DICK CHARLES M • 452-2910  
4939 HUNT ARCHIE E • 452-8752  
4944 RONEY TED • 452-1292  
4945 KOBE GEO T JR • 452-6964  
4950 BURNS WM W TRUCK DRIVER •  
452-6914  
4951 HIGHT DONALD • 454-3951  
4957 CORDRAY JOHN C • 453-2181  
5001 SMITH MAY MRS • 453-3005  
5002 LOWE VICTOR E • 452-9291  
5109 GRAM ELMO W • 454-2055  
5110 MC KILLIP O LARRY •  
452-0101  
5015 JACKSON JESSE L • 452-0873  
5020 PERRY DOLLIVER J •  
452-6767  
5021 LOPEZ JOE JR REV •  
453-5052  
5024 LARRY WENDELL D L •  
5025 BALI NORMAN D •  
5026 HOKE FLOYD • 454-1663  
5029 GADDIS JAMES W •  
5030 PATTERSON ADDIE MRS •  
452-7346  
5036 RITTER VIRGIL H • 452-6662  
5041 NO RETURN  
5103 YOUNGS JACK E •  
5104 DE SHON DONALD D •  
5107 SMEDDEN HAROLD • 452-8938  
5115 KENDALL FRITZ N • 452-2062  
5119 CALVERT CLARENCE F •  
452-1275  
5124 VACANT  
5125 KING STANLEY K •  
5128 MADICK FRANCIS E •  
5129 MOORE FRANK R • 452-6764

## CHERRY DR NE -FROM 13200 BARRY RD NORTH

---ZIP CODE 64155  
10111 UNDER CONSTN (APTS 8  
UNITS)  
10115 UNDER CONSTN (APTS 8  
UNITS)  
10121 UNDER CONSTN (APTS 8  
UNITS)  
10123 UNDER CONSTN (APTS 8  
UNITS)  
10201 UNDER CONSTN (APTS 8  
UNITS)  
10203 UNDER CONSTN (APTS 8  
UNITS)  
10207 UNDER CONSTN (APTS 8  
UNITS)  
10209 UNDER CONSTN (APTS 8  
UNITS)  
10211 UNDER CONSTN (APTS 8  
UNITS)

## CHERRY LA N (GLADSTONE)-FROM 70TH NORTH NORTH, 1 WEST OF HOLMES

---ZIP CODE 64118  
---E 70TH N ST INTERSECTS  
7044 MAHARG THOS D JR •  
436-2856  
7104 EDWARDS DAVID H • 436-3508  
7105 MILLER LESLIE R • 436-0770  
7107 NORTON GERALD L • 436-6586  
7108 LORIN JOHN C • 436-3850  
7109 RUSSELL KEITH E • 436-2610  
7110 MIDKIFF DONALD E •  
436-3506  
7113 MILLER LLOYD E • 436-0899  
---E 72D NORTH ST INTERSECTS

## CHERRY ST -FROM 600 E FRONT SOUTH

---ZIP CODE 64106  
---E 1ST ST INTERSECTS  
---E 2D ST INTERSECTS (NOT  
RETURN)  
315 ROSS'IL PAGLIACCIO  
RESTAURANT & LOUNGE  
471-2622  
HARRIS SUSAN L • 221-2371  
---E 4TH ST INTERSECTS  
503 VACANT  
511 JENNIE'S ITALIAN RESTAURANT  
DE SIMONE JAMES • 221-3986  
513 BARELLI PAT 221-2573  
SORENSEN JOAN MRS  
221-3009  
515 BARELLI ELIZ MRS • 842-8642  
519 VACANT  
521 BONO APARTMENTS  
PANZICA CHARLES J 221-6275  
523 BRUZZO LIVA L 421-2083  
MANNINO CARL S  
REAR VACANT  
---E MISSOURI AV INTERSECTS

110  
---INDEPENDENCE AV INTERSECTS  
---E 6TH ST BEGINS  
---E 6TH STREET TRFWY  
INTERSECTS  
---ADMIRAL B V INTERSECTS  
---E 8TH ST INTERSECTS  
800 OLD SAINT PATRICK'S  
CATHOLIC CHURCH  
806 OLD SAINT PATRICK'S  
CATHOLIC CHURCH RECTORY  
421-6908  
815 SCANDIA FURNITURE FRAME CO  
842-6746  
817 BUCKTONE HOTEL 842-7181  
---E 9TH ST INTERSECTS  
910 CHERRY STREET AUTO PARK NO  
RETURN  
920 SHERMONT HOTEL 842-7840  
BSMT SMITH CHESTER H 842-7840  
BSMT BRYON RUSSELL  
BSMT RHODES DONNA MRS  
921 TRAVELOTT HOTEL 471-1266  
VOYAGER THE RESTR  
926 MENDEHALL E L INC LAW  
OFFICE  
---E 10TH ST INTERSECTS  
1009 U OF M C DRUG ADMN  
374-5521  
1019 CITY FIRE STA NO 10  
842-2100  
---E 11TH ST INTERSECTS  
1109 KANSAS CITY WHOLESALE  
LIQUOR CO INC 842-3858  
1121 CITY POLICE DEPT MOTOR  
POOL 421-1500

108  
---E 12TH ST INTERSECTS  
---E 13TH ST INTERSECTS  
---E 14TH ST INTERSECTS  
---E TRUMAN RD INTERSECTS  
---ZIP CODE 64108  
1514 PICKIE ELECTRIC CO INC  
842-1936  
1517 NOELLING STEEL SALES CORP  
POWER TRANSMISSION  
221-0134  
1519 BOWMAN LYNN V MECHANICAL  
CONTRACTOR INC PLMB CONTR  
421-6480  
1520 CITY POLICE GARAGE  
842-6425  
---E 16TH ST INTERSECTS  
1600 STATE HIGHWAY DEPT PROJECT  
421-1820  
1600 VACANT  
1606 SHIPPING UTILITIES INC  
421-7425  
1621 AIR PRODUCTS & CHEMICALS  
INC (BR) COML GAS DISTR  
421-6425  
1631 KANSAS CITY AUTOMOBILE  
SPRING WORKS 421-3010  
1700 INDUSTRIAL BEARING E  
TRANSMISSION INC 471-6516  
1701 PEARSON'S MACHINE  
ENGRAVING 221-9670  
1701 VACANT  
1705 BATCHELDER OLLIE R  
421-6742  
1711 STANDARD BRASS MFG CO FDRY  
221-5458  
1720 INLAND NEWSPAPER MACHINERY  
CORP 221-9060  
1732 BLUE STAR FURNACE CO INC  
471-6805

1735 UNITOG CO UNIFORM MFRS  
474-7000  
UNITOG RENTAL SERVICES CLN  
& PRESSING & DEL 474-7000  
1736 VACANT  
1738 VACANT  
1740 BLANTON CARRIE W MRS  
421-6472  
1742 VACANT

1801 KANSAS CITY POWER & LIGHT  
CO (SUB STA)  
1810 DAN'S SPRING WORKS AUTO  
SPRING MFG 421-3070  
1820 DAN'S SPRING WORKS STGE  
1822 VACANT  
1836 DORFMAN PLUMBING SUP CO  
1840 DORFMAN PLUMBING SUPPLY CO  
842-4656  
---E 19TH ST INTERSECTS  
1901 VACANT  
1912 DICK'S TRANSFER CO INC YDS  
1915 DICK'S TRANSFER CO INC  
842-5774  
1919 A & P FOOD STORES WHSE  
471-2547  
---E 20TH ST INTERSECTS  
---(NOT OPEN BET E 20TH AND  
E 21ST ST)  
---E 24TH ST INTERSECTS  
2400 KANSAS CITY GENL HOSP C  
MEDICAL CENTER 421-8060  
COR U OF M AT K C MEDICAL  
LIBRARY 421-8060  
---E 24TH STREET TER  
---INTERSECTS

127  
---E 25TH INTERSECTS  
2517 HOUT GEO D • 471-6302  
2519 HOUT GEO D C MRS •  
842-3110  
2521 ABOOD FRANK  
2523 ABBIE APARTMENTS  
1 WILLIAMSON CHARLES  
421-0751  
3 REED MARY MRS  
5 BRISCOE JOHN  
2525 APARTMENTS  
2 BRISCOE GERTRUDE MRS  
471-1876  
4 MATNEY AUSTIN  
6 HALL ALTA MRS 842-5005  
2527 LEBIE APARTMENTS  
1 STEVENS RUBY MRS 221-1804  
3 PEEK MRS  
4 BELCHER SANDRA  
2 KING MABEL V 421-3053  
4 LAUDON FRANCES  
6 VACANT  
2531 APARTMENTS  
1 CARPENTER THEO MRS  
3 CUSTODY CHESTER 421-1194  
5 MATSON WAYNE E  
2 EASTERN INVESTMENT CO  
471-5588  
4 PITTERS MARTHA 842-4056  
6 FRAMPTON ARTH L 471-2628  
2534 EGLIN GLENN  
FRANKLIN FRANCES E  
471-5768  
MALONE OTTO  
SCHWINDAMAN HAZEL V MRS  
842-5756  
2535 TOMPKINS LUCILLE  
CARPENTER VIRGINIA MRS  
421-2739  
ZENHENDER CARL T 221-5096  
2537 APARTMENTS  
2 SHIRK ALONZO 221-1707  
4 MORGAN GERTRUDE MRS  
471-7710  
6 QUICK WHEELER 471-1164  
BSMT LEWMONS OSCAR F  
2539 APARTMENTS  
1N SCHMITT PETER J  
2N ANGERMAYER FRANCES W  
421-2558  
3N SUPER JOHN  
2541 APARTMENTS  
15 TAVERNOR NORA MRS •  
421-5133  
25 VACANT  
33 NICKEL EDITH P MRS  
421-5057  
BSMT VACANT  
BSMT FUCHS FRANK W • 221-0829  
2542A RATH ELMER J  
2543 YOUNG STELLA MRS 421-6372  
DAYRINGER MARGT  
COOPER JESSIE B MRS  
421-7675  
2544 KENDYER JOHN J • 842-5170  
BERNARD LOUISE MRS  
COX MARTHA 221-3285  
2545 APARTMENTS  
2 ESCHBAUGH F LUCILE MRS  
842-2905  
BSMT VACANT  
2546 CUNNINGHAM EILEEN M MRS  
221-9791  
2547 GLAUSER HANS 471-6359  
KING MARY MRS 221-5089  
HUGHES ERNEST  
2548 BESADECKY EDW I • 221-9068  
2549 MILLER DILLARD MRS  
221-0779  
TROWBRIDGE HAZEL V  
HORN MARTHA 421-7326  
BSMT BROWN LOUIS  
---E 26TH INTERSECTS  
2630 HAWTHORNE PARK

58  
---E 27TH INTERSECTS  
2700 VACANT  
2701 GUNTER'S SERVICE 421-9243  
2704 APART  
2709 STINSON ELECTRIC CO MRS C  
GENERATORS 421-4734  
2710 APARTMENTS  
2713 SCURLOCK BILL REFRGR AIR  
CONDGT & HTG CO INC  
842-6744  
2717 VACANT  
2719 VACANT  
2721 VACANT  
2723 HERRINGTON CLAUDE E •  
471-8677  
2725 PAFNIR BEARING CO (UNIT  
OPC)  
2727 PAFNIR BEARING CO (BR)  
421-8355  
---E 27TH ST TER INTERSECTS  
2734 EQUIPMENT CO THE  
AUTOMOTIVE PARTS WHSE  
421-1521  
2737 WILLIAMS CHARLEY WHEEL  
ALIGNMENT CO INC AUTO  
REPR 842-0773  
2738 KANSAS CITY METAL PRODUCTS  
MFG 221-2617  
2745 TANNER ROBT •  
2747 KIRCHHOFF LOUISE MRS •

# HOLMES RD 1970

330

## HOLLY ST-Contd Villa Plaza The-Contd

7 MACY C  
8 WREN RONALD 531-5820  
9 PARSONS JEANINE 561-8322  
10 THORPENEUR INGER  
753-0096

---W 47TH INTERSECTS 61  
4704 FRY STEVE D 931-7506  
4705 WILSON PATRICK 753-4894  
4706 KANSAS CITY EQUIPMENT CO  
POWER PLANT EQUIP  
753-3737

4706 1/2 MORGAN ART GALLERY  
531-1811  
4709 RUCKER OPHELIA M MRS  
531-2765

4710 WOODS J B 931-7917  
4712 HEPNER CECIL 561-3503  
4714 BAKER JAMES H  
4717 OAKMAN WM 531-6960  
4721 WALLACE FRED G 753-0420  
4725 COLOVICH JOHN J 561-1230  
4728 BUEHLER WM 531-2765  
4729 HOLDEMAN CARL E 753-2133  
4730 TROXEL HELEN R MRS  
531-5609

4734 CORBETT JUNIOR C 753-5829  
4736 DOLAN THEODORE R  
753-7423  
4737 VACANT  
4738 WAGNER RENA N MRS  
931-8962

4741 FRENCH PHYLLIS A MRS  
---48TH INTERSECTS  
4801 FIRMER ALLAN  
SLAYMAN EVELYN M 531-0422  
4804 TWITCHELL LUCILE  
561-3122

4805 VACANT  
4807 VACANT  
4808 GUETIERREZ ROBT  
4809 DUNN JOHN C 753-0219  
4810 VALDIVIA ROBERT 753-8718  
4811 HENTON VIVA A MRS 561-0750  
4812 BRECKENBERRY 531-3809  
4814 TAYLOR JAMES D 561-0306  
4815 BLUNT ERMA E MRS  
753-2670

4816 VAUGHN JOHN 531-3148  
4818 DLANEY HALSEY B  
561-2722  
4819 COLLINS NELLIE M MRS  
753-0375  
SHAWHAN AILEEN R MRS  
753-0375

4820 BECK EUGEN H 931-2247  
4823 WERNER MYRTLE M MRS  
931-4104  
4827 SNIDER KATH MRS 561-0157  
4829 BARKHOUSE ROSALEE M MRS  
531-5810

4830 CASE JOHN G 753-7990  
4833 CAMPBELL LOWELL S  
531-0763  
4834 KELLY JOHN D 531-9087  
4900 SHARP RICH G 561-4190  
4901 RUCH ELVERA 931-8625  
4904 REINTJES LEO C 531-4586  
4905 COOK SHERRY 753-0369  
4906 HARDY DAVID K 531-7867  
4907 SHARP EARL S 561-5650  
4914 O'CONNELL MARGUERITE MRS  
561-0843

4925 BALKE OTTO 531-4039  
4926 SUTTON JACK 753-6079  
4928 SIMPSON CLARENCE W  
931-0621  
4929 BROWNE BERNARD G  
561-4064

4930 GURPLE GED 561-3635  
4932 LONG PETER 931-2247  
753-2924  
4933 VACANT  
4935 PHAVE DAVID E 561-0548  
MC FARLANO ANN J 753-5367  
GENTLE ROBT D 931-4832

4936 ANDERSON VELMA M MRS  
531-8879  
4938 CLINTON GED W REAL EST  
531-4795  
4942 SMITHWICK HELEN MRS  
931-2812

---WARD PKWY INTERSECTS  
---W 89TH ST INTERSECTS 278

---ZIP CODE 64114 280  
8900 HOCK SIDNEY M 561-5109  
8901 HOLLER ROBT L 563-1131  
8902 FARNEN BERNARD B  
561-0342

8903 JOHNSON RICHARD  
8904 HALLOCK ROBT O 361-4957  
8905 FORMAN JACK 363-0698  
8906 TANKEL MARSHALL 361-1327  
8907 BERLOZ MARTIN 363-4821  
8908 HUGHES DONALD E 363-2743  
8909 FELLHAUER MAXINE R MRS  
363-0745

9000 NICHOLS GERALD D  
363-6377  
9001 SIMMONS THOMAS C  
363-6064  
9002 MC MICHAEL WM A 361-0774  
9003 BARNETT J D  
9004 RYAN HAROLD E 333-4497  
9005 RANKIN NORMAN M 361-9410  
9006 BURGDORF THOS E REV  
333-0178

9007 RAMAGLIA FRED 363-0703  
9008 BEVERIDGE ANTHONY J  
333-0415  
9009 NO RETURN  
9010 CUREA NINO 361-8546  
9011 HODES RICHARD E 363-0706  
---W 90TH ST TER INTERSECTS  
9012 ROBERTS GERALD A  
361-8542

9014 HUNT HAROLD B 333-5066  
9015 VACANT  
9016 SWYDEN EUG F 363-1124  
9018 MALEC JAMES J 363-0408

9019 SAMPSON JOHN 363-0394  
9020 COLLINS JACK G 363-1750  
9022 SMALLLEY DAVID R 333-7874  
9023 LEWIS ALBERT B 333-7874  
9024 GENTILE LEONARD 363-0888  
9025 MEYER M CHRIS 361-3771  
9026 STUBBLEFIELD PAUL  
361-2941

9028 CANADA RICHARD H  
444-0285  
9029 WAGGONER JACK 444-3907  
9030 JOHNSON NEAL A 363-0855  
9031 MC NAMARA HUGH F JR  
361-9817

9032 MC WILLIAMS FRANCIS E  
363-3103  
9033 REHITS SAM 361-4024  
9034 ANDREWS STANLEY J 361-8032  
9035 GERICK ELLSWORTH R  
363-0684

9036 BURGESS ROBT D 361-8538  
9037 PETERSEN HELEN MRS  
333-2609  
9038 PROVINCE JAMAL B 361-1999  
9039 SMITH WESLEY C 361-0529  
9040 WOOD ROBT E 361-3669  
9041 SCHOONOVER WM D JR  
363-6993

9042 BORGMAN KENNETH I  
363-6993  
9043 HANOVER HOLLIS H  
333-4690  
9044 KATZMAN DANIEL 333-0369  
9045 FREDERICK RAYMOND H  
333-8041

---W 91ST ST INTERSECTS  
9700 JONES HARRY J JR 284  
942-5833  
9701 GUMPLE FRANK O 942-9849  
9704 HANEY WM H 942-0075  
9705 SHAWBERG ARNOLD N  
942-0465

9708 MYERS JAMES L 942-1659  
9709 DODGE JOSEPH L 942-1446  
9712 WALLACE HARVIN L  
942-5880  
9715 AKRIGT GED F 942-0242  
9716 WILKINSON CARL H  
942-3248

9719 GALIANO ROSS J 942-0217  
9800 HAYES MARION V 942-0684  
9801 KRAMOS PAUL J 942-9501  
9804 GLAZE LESTER N 942-0973  
9805 MELLON GERALD F 942-1762  
9808 BOTTENBERG GRACE L MRS  
942-1444

9809 ANTRIM DALE E 942-4198  
9812 SKOOG HAROLD R 942-3038  
9815 ROGERS GENEVIEVE MRS  
942-1133  
9816 LUDWIG BERNARD C  
942-1133  
9819 LE BLOND NORMAN L  
942-1177

9820 RALSKY MORTON 942-2804  
9900 SADLER GUY 942-9774  
9901 RODE EDW 942-0452  
9904 ROLAND JAMES W 942-2221  
9905 JAKOBE EUGENE J 942-2032  
9908 HERMAN IAN E MRS  
942-0638

9909 ANDRADE JOHN 942-2706  
9910 PECORARO ANTHONY A  
942-1071  
9911 BORGMEYER MILTON C  
942-1071  
9914 SMITH ALONZO M 942-1356  
9915 CRISLER H V 942-0146  
9918 MYERS JAMES T 942-3034  
9919 RACCUGLIA CARL 942-8789  
9922 SUTTON MARK 942-1523  
10000 LOMBARDINO CARL J  
942-0261

10001 VACANT  
10004 HAFNER WM E 942-9557  
10005 GREENMAN HABLE MRS  
942-1994  
10008 HOFMANN CLEMENT L  
942-2281

11120 THOMASON DON V 942-2857  
11131 LESTER ROBT R 942-2464  
11203 HAMACK JACK R 942-0589  
11204 SMITH DON L 442-2205  
11210 BESTOR JOHN K 942-4094  
11211 ZIMMERMAN ROBT K  
942-0688

11215 DUGGAN JERRY T 942-0335  
11216 SANG HERB A 942-0505  
11222 O'DONNELL W F 942-3854  
11223 TOMASEK HERBERT F  
942-1649

HOLLY ST N -FROM 2 BLKS SOUTH  
OF SALT ROCK RD NORTH  
---71P CODE 64118  
---SALT ROCK RD INTERSECTS  
6615 FORTUNA EUGENE  
6717 ATWOOD GED W 436-4354  
6736 BURTON TOM G 436-7129

---ZIP CODE 64116 368  
HOLMES AV N -FROM NE 320 ST  
NORTH  
---ZIP CODE 64116  
3628 MC SCHROEDER LUCILLE MRS  
453-7534  
3645 VACANT  
3646 THORNHILL JOSEPH E  
453-4022  
3600 SCHROEDER ANNIE M MRS  
452-1338  
3613 WURZER JOHN W 452-1472  
3622 SCHROEDER ARTH C  
452-1544

3625 HEY CHARLES W 452-6124  
3710 GLENWOOD BAPTIST TEMPLE  
453-0232  
3744 BROWN NOBLE D 452-1178  
GILBERT E D 454-5738  
3900 EDINGER DONALD M  
453-1939  
3904 SINELE LYNN 453-5271  
3908 WRANICH JAMES N

3936 HARKINS DANIEL F  
453-3565  
3938 MILLER HUBERT 453-1912  
3955 HARTMAN JUNE MRS  
452-4360  
3959 DOBSON DARYL A 452-5156  
3963 DURIE RALPH C 452-2265

4000 BANKS LEE W 452-5181 364  
4001 TURLEY BERNICE MRS  
452-3381  
4006 GRAGG FRANK R 454-5140  
4007 DINSMORE FRANK O  
452-2618

4014 NO RETURN  
4018 GULLY THOS R 452-3924  
4021 MUFFETT GEO W 452-3926  
4024 JAMES DELBERT L 452-0705  
4030 VACANT  
4100 CARSON EARL L 452-7014  
4106 HIZER AMMON M 452-1768  
4110 FIFER KATHRYN MRS  
452-5130

4116 NESS ALF B 452-0620  
4141 DUFFY BENJ L 452-3927  
4144 KIEHNINGER DEBORAH MRS  
452-0663  
4300 HARLE LEONARD A 452-7675  
4301 VACANT  
4323 HESTER ROBT C 452-0867  
4407 WESTVIEW SCHOOL 452-8111  
---E 44TH ST INTERSECTS  
4401 L & M CONSTRUCTION CO  
452-1583

MAWDITT WALTER J  
452-1583  
---E 44TH ST INTERSECTS  
4526 WARNER IRVING C 452-2720  
4532 YATES ALVIN R 452-8774  
4538 HUEBNER THOS M 452-9144  
4544 LOGAN JAMES S 363-1047  
4546 KETTER GEO C 452-4093  
4801 PLACE CARL W 453-4599  
4612 HATFIELD RAYMOND L  
452-0638

4618 COWEN LORENA M MRS  
453-1233  
4624 REAGER HAMILTON V  
453-1233  
4625 KELLER THOS G 452-6293  
4630 SACHS JOHN H 452-6829  
4633 DELVICH PHYLLIS M MRS  
453-1555  
4636 MITCHELL ALF J 452-3155  
4637 PLESTER JOSEPH T 453-1017  
4639 KESSLER WM P 452-2233

---ZIP CODE 64118 358  
5401 GRUBER ARTH L 453-1242  
5402 WATSON ROBT E 452-1312  
5403 REEVES MELVIN M 452-6151  
5419 VOYCE ROBT S 452-2711  
5440 KELLER AMELIA 452-1023

---E 62D NORTH INTERSECTS 312  
5402 GORDON CLAUDE S 436-0761  
5423 HACKETT KENNETH D  
436-1764  
5428 WATSON DONALD  
---E 63D NORTH INTERSECTS  
---ZIP CODE 64155  
---E 64TH ST TRFWY  
INTERSECTS  
---GASHLAND DR INTERSECTS

8805 BRADFORD LOUIS T 436-2384  
8806 HARRIS JESSE L 436-6569  
8821 LAWRENCE CHARLES W  
436-3688  
8824 MC LEOD BASIL G 436-0097  
8829 SMITH BYRON D 436-4942  
8830 MURKIN PHILIP  
436-1379  
8836 LATHAM JAMES R 436-6788  
8840 BRILEY BONNIE B 436-6939  
8841 MASON RONALD E 436-3657  
8848 WITZ MARY E MRS  
8845 COLLINS SHELTON H  
436-3296

---E 63D NORTH INTERSECTS  
8900 PARKER DELMER D 436-4427  
8901 BAXTER RONALD W 436-6839  
8903 OVERTON ROBT E  
436-4304  
8907 GILLESPIE WM E 436-2832  
8910 MEASE BOBBY D 436-2059  
8911 MARSH BRUCE A 436-2626  
8918 ARRINGTON RAY A 436-2395  
8928 FREEMAN ROBT C 436-3548

---ZIP CODE 64118 310  
8805 BRADFORD LOUIS T 436-2384  
8806 HARRIS JESSE L 436-6569  
8821 LAWRENCE CHARLES W  
436-3688  
8824 MC LEOD BASIL G 436-0097  
8829 SMITH BYRON D 436-4942  
8830 MURKIN PHILIP  
436-1379  
8836 LATHAM JAMES R 436-6788  
8840 BRILEY BONNIE B 436-6939  
8841 MASON RONALD E 436-3657  
8848 WITZ MARY E MRS  
8845 COLLINS SHELTON H  
436-3296

---E 63D NORTH INTERSECTS  
8900 PARKER DELMER D 436-4427  
8901 BAXTER RONALD W 436-6839  
8903 OVERTON ROBT E  
436-4304  
8907 GILLESPIE WM E 436-2832  
8910 MEASE BOBBY D 436-2059  
8911 MARSH BRUCE A 436-2626  
8918 ARRINGTON RAY A 436-2395  
8928 FREEMAN ROBT C 436-3548

---ZIP CODE 64118 310  
8805 BRADFORD LOUIS T 436-2384  
8806 HARRIS JESSE L 436-6569  
8821 LAWRENCE CHARLES W  
436-3688  
8824 MC LEOD BASIL G 436-0097  
8829 SMITH BYRON D 436-4942  
8830 MURKIN PHILIP  
436-1379  
8836 LATHAM JAMES R 436-6788  
8840 BRILEY BONNIE B 436-6939  
8841 MASON RONALD E 436-3657  
8848 WITZ MARY E MRS  
8845 COLLINS SHELTON H  
436-3296

---E 63D NORTH INTERSECTS  
8900 PARKER DELMER D 436-4427  
8901 BAXTER RONALD W 436-6839  
8903 OVERTON ROBT E  
436-4304  
8907 GILLESPIE WM E 436-2832  
8910 MEASE BOBBY D 436-2059  
8911 MARSH BRUCE A 436-2626  
8918 ARRINGTON RAY A 436-2395  
8928 FREEMAN ROBT C 436-3548

---ZIP CODE 64118 310  
8805 BRADFORD LOUIS T 436-2384  
8806 HARRIS JESSE L 436-6569  
8821 LAWRENCE CHARLES W  
436-3688  
8824 MC LEOD BASIL G 436-0097  
8829 SMITH BYRON D 436-4942  
8830 MURKIN PHILIP  
436-1379  
8836 LATHAM JAMES R 436-6788  
8840 BRILEY BONNIE B 436-6939  
8841 MASON RONALD E 436-3657  
8848 WITZ MARY E MRS  
8845 COLLINS SHELTON H  
436-3296

---E 63D NORTH INTERSECTS  
8900 PARKER DELMER D 436-4427  
8901 BAXTER RONALD W 436-6839  
8903 OVERTON ROBT E  
436-4304  
8907 GILLESPIE WM E 436-2832  
8910 MEASE BOBBY D 436-2059  
8911 MARSH BRUCE A 436-2626  
8918 ARRINGTON RAY A 436-2395  
8928 FREEMAN ROBT C 436-3548

---ZIP CODE 64118 310  
8805 BRADFORD LOUIS T 436-2384  
8806 HARRIS JESSE L 436-6569  
8821 LAWRENCE CHARLES W  
436-3688  
8824 MC LEOD BASIL G 436-0097  
8829 SMITH BYRON D 436-4942  
8830 MURKIN PHILIP  
436-1379  
8836 LATHAM JAMES R 436-6788  
8840 BRILEY BONNIE B 436-6939  
8841 MASON RONALD E 436-3657  
8848 WITZ MARY E MRS  
8845 COLLINS SHELTON H  
436-3296

---E 63D NORTH INTERSECTS  
8900 PARKER DELMER D 436-4427  
8901 BAXTER RONALD W 436-6839  
8903 OVERTON ROBT E  
436-4304  
8907 GILLESPIE WM E 436-2832  
8910 MEASE BOBBY D 436-2059  
8911 MARSH BRUCE A 436-2626  
8918 ARRINGTON RAY A 436-2395  
8928 FREEMAN ROBT C 436-3548

---ZIP CODE 64118 310  
8805 BRADFORD LOUIS T 436-2384  
8806 HARRIS JESSE L 436-6569  
8821 LAWRENCE CHARLES W  
436-3688  
8824 MC LEOD BASIL G 436-0097  
8829 SMITH BYRON D 436-4942  
8830 MURKIN PHILIP  
436-1379  
8836 LATHAM JAMES R 436-6788  
8840 BRILEY BONNIE B 436-6939  
8841 MASON RONALD E 436-3657  
8848 WITZ MARY E MRS  
8845 COLLINS SHELTON H  
436-3296

---E 63D NORTH INTERSECTS  
8900 PARKER DELMER D 436-4427  
8901 BAXTER RONALD W 436-6839  
8903 OVERTON ROBT E  
436-4304  
8907 GILLESPIE WM E 436-2832  
8910 MEASE BOBBY D 436-2059  
8911 MARSH BRUCE A 436-2626  
8918 ARRINGTON RAY A 436-2395  
8928 FREEMAN ROBT C 436-3548

7319 BODINE WALTON M 333-6041  
7323 SCHNITZ DANL B 333-6041  
7327 ARLAN IRVING C 523-0560  
7331 SCHULTZ HARRY P 444-8450  
7335 ELLIOTT FRANK A REV  
561-6230

7339 RAMEY LAWRENCE A  
444-6663  
---E 73D ST INTERSECTS  
7343 SUMMER JAMES K 361-1629  
7347 STRANS S GERALD 523-4372  
---E 73D ST ENDS  
7415 HILL ALVA F 333-7605  
7416 SHOR EDW J 523-7734  
7419 MARLO PAUL J 363-1780  
7423 HAWLEY DONALD C 523-1194  
7427 ROHR JACOB JR 523-5705

---E 74TH ST INTERSECTS  
7430 MILLER A H 444-7306  
7431 SHIPLEY THELMA L MRS  
523-5674  
7435 LATIMER GUY C  
7440 TRIPP B H INT DECORATOR  
333-0831

7444 FRANKLIN'S LEE 66 SERVICE  
363-0838  
7447 TOWER PARK BUILDING  
100 VACANT  
106 CHRYSLER CREDIT CORP  
363-6006  
110 VACANT  
G1 LEE RICHARD  
G1 OPTOMETRIST 333-7765

G-1 FRIEDSON EDWIN L  
OPTOMETRIST 333-7765  
G1 STATE BD OF OPTOMETRY  
333-7564  
6-3 FARMERS INSURANCE GROUP  
363-1047  
G-4 NEWCOMB EDWIN M  
CHIROPRACTOR 523-1101  
G-4 WASS JUAN  
CHIROPRACTOR 523-1101

200 ROARK & SEE ARCHTS  
523-8368  
204 SNOWDEN ROBERT OFC  
444-9409  
206 SERVICE REVIEW INC INSP  
AGCY  
210 MONTGOMERY WARD LIFE  
INSURANCE CO 361-4300

---E 75TH INTERSECTS  
7500 JOE'S RESTAURANT 523-9690  
7501 UNDER CONSTR  
7517 STANOLEE OPAL E MRS  
523-8832

7521 HAMMERSTROM MILTON E  
523-1312  
7525 ROSELL JOHN E 444-2906  
SCHMIDT ELIZ MRS 363-7984  
REAR POWER VENTURA 444-7892  
7531 RHODES MARVIN E 333-2420  
7535 ROBERTS CLIFFORD E  
363-6994

7536 CITY WATER DEPT TOWER PARK  
---E 76TH INTERSECTS (NOT OPEN)  
7600 TOWER PARK (BASEBALL  
DIAMOND II)  
7601 O'DONNELL ROSE T MRS  
444-2724

7611 HARRINGTON CECIL E  
7615 LEIPARD ALBERT L  
444-0052  
7617 VACANT  
7623 WILLIAMS MILORED  
7635 ROY CHARLES E 523-0912  
7639 PLANZER BEN 561-3905  
7643 MARDIKES A M 444-1260

---E 77TH ST INTERSECTS 78  
7700 RILEY JOHN A 333-2281  
7706 MAUDSLI WM E 523-6875  
7709 BRIGGS DE WITT C  
444-9749

7711 PETERSON RALPH W  
523-2458  
7712 LUCIER CHARLES P  
444-4875  
7716 WASH ALBERT W 333-7694  
7720 WALTON ALF 444-0511  
7722 HAUSER NETTIE L MRS  
444-6311

7724 CLARK MAUDE J MRS  
444-8882  
7801 JEWISH GERIATRIC &  
CONVALESCENT CENTER  
333-7800  
7850 SOUTH PRESBYTERIAN CHURCH  
523-7326

7900 ROBINSON WM C 361-0104  
7903 VIALS RUTH S MRS  
523-3625  
7907 BRAEMAN AARON 361-1740  
7911 GIAMBRONE TONY J  
523-0445

GIAMBRONE THOS 333-5595  
7927 PURPUS MERRITT G  
333-1066  
7928 COSTELLO GEO V 363-2014  
7931 UNDERWOOD JOHN H  
333-7233

7932 KNAPP WM A 444-7036  
7935 GEARHART JAMES M  
7936 BROWN FRED A 333-4348  
7939 PLASSMeyer WM H JR  
333-0121

7943 BUTLER ROBT L 363-1996  
8004 ERVIN WARD H 444-2958  
8008 PARNES ALF H 333-6342  
8011 COLWELL WILMA E MRS  
333-6875

8012 KAUFMAN LOUIS J 333-3398  
8016 GOOLAR SAML 414-8545  
8017 POWDER ROBT E 361-1128  
8020 BENARROCH SIMON  
8021 MARTASIN DAVE 361-3650  
8023 MILLER HARRY  
8024 VACANT

8026 KATZ HENRY J 444-3647  
8032 FREY HELEN B MRS  
523-3035  
8036 FROST NATALIE MRS  
444-3379  
8039 HOLMESDALE CONVALESCENT  
CENT 363-6222

# HOLMES ST 1966

315

RS •	HOLMES RD-CONTD	3 DOLGIOW YALE	10037 LUMPKINS ALICE M MRS •	13204 SOETART JOSEPH CEMENT
N E •	8535 APARTMENTS	4 VACANT	W12-0113	CONTR • W12-1709
MRS	143-148 VACANT	5 ARREQUIN ARTHUR DE3-7321	10041 TOMPKINS ALMA L MRS •	13208 BISPLINGHOFF BESSIE MRS
EM3-7974	8537 APARTMENTS	6 BLACKWOOD JAMES H	W12-2543	W12-2543
	137 WEARER BENJ	7 ANTRIM DALE EM3-8059	10044 HOLMES STREET TRAILER	13212 MILLER GALE J • W12-0117
	138 OVERTON MACK W JR	8 DOYLE	COURT W12-3319	13214 NO RETURN
	EM3-5324	9 BECKER ELIZ G MRS	THEODORE ALLEN •	13216 ELLIOT EDNA MRS •
	139 VACANT	DE3-8045	10045 WADE ROBT C • W12-2125	W12-2503
	140 VACANT	8600 SANTA FE HILLS GOLF &	SHAY • W12-1052	13218 TOWERTON KELLIS L •
	141 VACANT	COUNTRY CLUB JA3-5437	10200 LENGE ANTHONY • W12-3466	W12-3281
E •	141 VACANT	8601 RANDOLPH FLORENCE MRS •		---1330 INTERSECTS
NOT	142 VACANT	H14-4440	---ZIP CODE 64131	13220 HERREN DALE
	UNDER CONSTN	8605 SNIFFEN ROBT L EM1-1191	---E 103 INTERSECTS	13222 JOHNSON HAROLD K
RS •	8539 APARTMENTS	---E 86TH ST TER INTERSECTS	10300 VACANT	W12-0220
23-6971	132 VACANT	8611 KELLEY VINCENT F BLOG	---E 104TH INTERSECTS	13224 LENOX MIDWEST HEATING &
5-6620	133 VACANT	CONTR • EM3-2297	10450 SOUTH CITY VIEW SCHOOL	COOLING WSE W12-2900
27	135 TACKETT WINFRED M	8615 UROANG SOL • DE3-5763	---E 105TH INTERSECTS	13301 LONG BELL DIVISION OF
3-7976	135 GOODMAN WM B	8619 BIRP EDWIN W • JA3-7747	10504 RAND JOHN R • W12-3886	INTERNATIONAL PAPER CO
	136 VACANT	8701 CENTER SCHOOL DISTRICT	10507 MOUNT MORIAH CEMETERY	PAPER CO W12-3277
	8541 APARTMENTS	ADMINISTRATOR OFFICES	W12-3475	13324 VACANT
3-9005	127 VACANT	8715 CENTER SENIOR HIGH SCHOOL	10507 MOUNT MORIAH CEMETERY	13331 VACANT
1-6718	128 ROBISON JAMES T	EM1-9561	ASSN INC FUNERAL HOME	13340 VACANT
	EM3-3040	---PORTE CIMI PAS INTERSECTS	W12-3468	13400 OVERTON PHILIP M •
	129 BUTTS DAVID W	8804 VACANT	10507 MOUNT MORIAH MORTUARY	W12-3518
3-2281	130 VACANT	8808 REED GEO M • H14-8491	W12-2004	13404 ROBERTS GLEN E
075	8543 UNDER CONSTN	8812 DYSON EARL L • H14-2878	---E 106TH INTERSECTS	CHIROPRACTOR W12-3490
	8545 UNDER CONSTN	8816 FLINK CLARENCE W •	10636 ARN EUG • W12-4456	2406 MAGRUDER BRYAN P BARBER
	8551 APARTMENTS	H14-8041	10640 HAYSLETT HOWARD B •	W12-0318
	70 ADAMS WM M	8846 BEECHAM EDW G • H14-6192	W12-3594	13408 LENZ JAMES W12-4075
114-4875	71 VACANT	---E 89TH ST INTERSECTS	---E 107TH INTERSECTS	13416 GENE & JIM HARBOR GAS
3-7491	72 VACANT	8900 VACANT	10715 LINDEN ED C • W12-9375	STATION W12-9926
011	73 VACANT	8901 SHANE CONSTRUCTION CO	10727 HILKER WM G • W12-1350	13433 MARTIN CITY REAL ESTATE
	75 VACANT	BLOD CONTR H14-9649	10733 IKARD SAML B • W12-9867	W12-2009
	8553 APARTMENTS	BEARD MICHL O • H14-9649	10800 HOFF SAM S • W12-0072	---135TH INTERSECTS
	STARCK JOHANNANN ANN	8911 VACANT	10801 MAC LACHLAN JAMES A •	13500 PETROLEUM CO GAS STA
	65 O'TOOLE LARRY	8929 UNDER CONSTN	W12-3329	W12-9882
	66 VACANT	8940 GALVIN WM J • EM3-6267	10809 TANNEN HERBERT E •	---136TH INTERSECTS
WISH	67 VACANT	8944 STEITZ DALLA M MRS •	W12-9422	13600 K & K MOTOR SERVICE AUTO
	68 VACANT	H14-6604	10821 WILMOTH EARL F •	SERV W12-2122
	69 VACANT	8948 BOONE MORGAN • H14-8783	W12-2004	PHILIPS PETROLEUM CO
ED	8555 APARTMENTS	---E 90TH ST INTERSECTS	10823 HANKS GLEN W • W12-2604	BULK STA W12-3352
	82 BOHANNAN K J EM3-4597	9005 DE LANCEY SUE L MRS •	10827 SNYDER L G CHIROPRACTOR	W12-2332
CHURCH	EM3-4487	9006 MC FARLAND ADOLPHE C •	W12-1022	REAR F-M TREE SERVICE CO
	84 VACANT	9007 PIERSON ALBERT J •	10831 PUCKETT CARL L •	FIREWOOD W12-2646
1-1014	85 VACANT	DE3-5296	W12-3404	OZANAH HOME FOR BOYS W12-3448
	86 SLISH ROY EM1-3672	9010 BARDEN ROY J • JA3-0272	---E 108TH ST TER INTERSECTS	13750 FIELD HUBERT W •
1-1740	86 DONNA GERALD EM3-7846	9012 RECTOR BRUCE E • DE3-0808	10835 JENNINGS GERTRUDE MRS •	W12-1130
	76 GREGG BRUCE EM3-4286	---E 90TH ST TER ENDS	W12-3596	13801 VACANT
	77 LEE RONALD E	9024 RIMEL GEO K • H14-8043	---E 109TH ST INTERSECTS	13805 MARTIN CITY LAUNDER-MAT
	78 VACANT	9027 FITZGIBBONS WM J H14-3868	---E 110TH ST INTERSECTS	13807 HOLMES ROAD LIQUOR CORP
43-2011	79 VACANT	9030 KRAMER RUDOLPH W •	---E 110TH ST TER INTERSECTS	W12-0947
	80 VACANT	---E 91ST ST INTERSECTS	11041 SOUTHWESTERN BELL	13809 MC SENNS BEAUTY SALON
	81 VACANT	9100 GREENBAUM J • JA3-4131	TELEPHONE CO W12-3405	W12-2331
	8559 APARTMENTS	9101 DOUGLASS RUTH J •	11049 RED BRIDGE APCO GAS STA	13811 CALICO KITCHEN RESTR
136	94 SOWARD JAMES L	9103 PAREY ALBERT	11109 WINDOR PARK GOLF CENTER	W12-1155
REV	95 BOYER JACK D EM1-5256	9104 CROFTON PAUL R • JA3-7184	11110 RED BRIDGE MOBILE SERVICE	13817 APARTMENTS
1311	96 CLAY D JA3-5575	9105 VACANT	STATION W12-9894	2 PROUD JAN A W12-3998
	97 VACANT	9107 VACANT	11100 GIFFORDS RED BRIDGE 66	3 HANSEN RODNEY
1-1995	99 WALKER J A	9108 MILLER HUBERT O •	STATION GAS STA	4 CATES DELBERT
0252	8561 APARTMENTS	H14-7415	W12-0061	5 VACANT
	87 TOWNLEY D EM3-4135	9112 JACKSON ROBT L • DE3-7867	11109 WINDOR PARK GOLF CENTER	6 COUNCIL JACK
	89 FLANAGAN R MRS EM3-4375	9116 MC MILLIN LETHA MRS •	11118 RED BRIDGE PAY LESS GRO	HOLCOMBE RICHD
	90 VACANT	JA3-6888	W12-0020	7 HAYES ERNIE
795	91 FOLDS ELLIOTT	9122 POTTER LYLE K • EM1-5538	W12-0528	9 VACANT
1-1121	92 KATCH HERSHELL R	9126 MANN GEO • DE3-2279	11124 HASTY HOUSE RESTR	10 FRANKLIN GEO
0	DE3-3878	9135 BRADLEY JOHN W • DE3-7633	W12-0528	11 VACANT
650	93 FAIRBANKS BRUCE H	9137 DITZLER CHARLES E	11128 STEVE'S SHOES DLR	12 VACANT
40	104 STODDARD JAMES O	---E 92D ST INTERSECTS	W12-9533	13821 APARTMENTS
	105 HANSON MARTIN	9200 SCHILLING JOHN T •	11300 YOUNG MEN'S CHRISTIAN	1 KNOCKE PHIL
	106 DELAY FREDK	EM1-1366	ASSN W12-2020	2 STALLARD JOHN
	107 EKEN FERN H14-2532	9207 VACANT	11334 MACY'S DEPT STORE	3 MOORE RAYMOND
3647	8565 APARTMENTS	---E 93D ST INTERSECTS	BA1-3737	4 JOHNSTON RICHD
	100 MEYER KENNETH H	9300 ROSEHILL GARDEENS		5 DOUGLAS DON
	EM1-0378	NURSERYMEN JA3-2448		6 WILSON CHARLES
339	101 VACANT	9301 VACANT	11501 BAKER JAMES H W12-2068	7 HARTNETT AL
CENT	102 VACANT	9405 BASSENDEN ARTH G EM3-6449	11509 CUMMINGS ROBT F •	8 STAIGER GERALD
0717	103 VACANT	---E BANNISTER RD INTERSECTS	W12-7444	9 LYLE WAYNE
TOWN	104 VACANT	9600 MEW HERSHELL R •	11511 CLARY JACK A W12-3480	10 BALLA DAVID
	EM3-2649	W12-1101	11525 HURST HAROLD L •	11 MESSICK BEIL
	55 RODGERS MARY L H14-1874	9607 KRAZALOVICH JOSEPH R •	W12-0969	12 DARNELL JACK
	56 STEVENS CHARLES	W12-0869	11601 ALLREAD JAMES R W12-0852	13825 APARTMENTS
	57 FISHER ROBERTA H14-3719	9608 WILSON J C • W12-2595	11603 VACANT	1 EVANS GARY
	58 STRAUS MYRON J DE3-2642	9611 RICK WM W12-1265	11605 KING ELLEN MRS •	2 LISTON BRUCE
	59 NOWLIN OSCAR J JA3-3052	9612 SMITH WM H W12-3196	11606 WEBER RUDOLPH M •	3 ASHES ROBT
	60 VACANT	9615 DUNCAN FRANK M • W12-0721	W12-3323	4 PRIOR MARY A MRS
	61 KORTE HELMUTH G	9616 CANNONVA JOSEPH G •	11607 VACANT	5 WALKER FRANK
	EM3-8036	W12-2050	11635 ROSS BUELL JR W12-9329	6 COUCH BOB
1050	8571 APARTMENTS	9619 WEBER RAYMOND J •	11701 HALLORAN JOHN P •	7 RYLINE ELWOOD J
	51 WIRTH EDW DE3-8585	W12-2580	W12-2226	8 BURTON GEO
IRS •	52 HINDSON ROBT A	9620 SHIELDS WM W • W12-3885	11709 CARP RUBEN G • W12-2396	COR PORTER C MRS
	53 VACANT	9624 FRANZE FRITZ G • W12-3494	11800 SAINT THOMAS MOORE	9 LYLE WAYNE
ATTN	54 CALVIN FRANCES DE3-1445	---E 97TH ST INTERSECTS	CHURCH CHURCH W12-9242	10 BALLA DAVID
AKE	8573 APARTMENTS	9700 HOLMESWOOD BAPTIST CHURCH	---E 119TH ST INTERSECTS	11 MESSICK BEIL
	46 VACANT	W12-1729	12012 VACANT	12 DARNELL JACK
	47 VACANT	9701 DENNY LEWIS E • W12-9485	12222 LUSCO SALVATORE T •	13825 APARTMENTS
	48 BUCKLEY IRWIN C EM3-2463	9707 TOWNLEY PHILLIP D •	12226 STODOR ROBT C •	1 EVANS GARY
ST OF	49 SMITH WILFORD E	W12-1872	W12-3416	2 LISTON BRUCE
D WD	50 ZELDOIN STANFORD A	9711 COATS HAROLD REV •	12228 HOPPEN HENRY H •	3 ASHES ROBT
	DE3-7595	W12-9620	12230 JONES JAMES E • W12-0400	4 PRIOR MARY A MRS
	8575 APARTMENTS	9715 MILLER ROBT D • W12-3677	12231 KLAPEMEYER CLARENCE C •	5 WALKER FRANK
96	40 ROSE ROBT R H14-0391	W12-9511	W12-3543	6 COUCH BOB
	41 PITTS JAMES L	---E 98TH ST INTERSECTS	12233 KLAPEMEYER CLARENCE C JR	7 RYLINE ELWOOD J
	42 LARKIN S L EM3-7937	9800 GAS SERVICE CO THE	W12-9215	8 BURTON GEO
TER	43 KUDLACZ JACQUELYN K	REGULATING STA HJ3-5775	12240 HANCOCK GORDON •	COR PORTER C MRS
	EM3-6996	9844 PANHANDLE EASTERN PIPE	W12-3665	9 LYLE WAYNE
	44 CUTTLE JEROME D	LINE CO W12-3323	12240 HANCOCK GORDON •	10 BALLA DAVID
	45 HARRINGTON JAMES S	9849 A & B RENTAL W12-2150	REAR CHAISSON DOROTHY V MRS	11 MESSICK BEIL
	EM3-8040	9900 LEON'S SERVICE GAS STA	W12-9434	12 DARNELL JACK
8577	APARTMENTS	W12-9936	12301 PEDIGO C ALLEN •	13825 APARTMENTS
	34 ROY JEROME A JA3-3654	9901 CLARK JACK SERVICE GAS	W12-0562	1 EVANS GARY
009	35 ANDERSON DAVID C	STA W12-2433	12303 VACANT	2 LISTON BRUCE
719	36 KAPLAN BARBARA EM1-5038	W12-2433	12305 VACANT	3 ASHES ROBT
	37 WHITE JAMES W	BEANE RATIO R W12-2119	12307 FORD AL F W12-1182	4 PRIOR MARY A MRS
	38 TIPTON JAMES L	886MAN BARBARA A MRS	12308 MILLER M GLEN • W12-1217	5 WALKER FRANK
	39 MILLER P ROGER DE3-2752	W12-0955	12309 FORMELLA LAWRENCE L •	6 COUCH BOB
237	8579 APARTMENTS	DEMY ELSIE MRS	W12-1783	7 RYLINE ELWOOD J
	28 LINDSEY B S JA3-5724	DOTY FRED H W12-0010	12310 HANEBAUM HERBERT •	8 BURTON GEO
	29 MARTIN COEROLD	EVANS SAM D	W12-1826	COR PORTER C MRS
	30 VACANT	GRASS WM R W12-1317	12400 SCARBROUGH PERCY M •	9 LYLE WAYNE
5093	31 HERRING A DAVE	HARDWICK RONALD W12-3787	W12-0717	10 BALLA DAVID
	32 KENNEDY DOROTHY	HONEYCUTT LINDSEY C JR	12402 BROWN TED V • W12-2512	11 MESSICK BEIL
	H14-2361	NO RETURN	12404 HERREN TREVA J •	12 DARNELL JACK
	33 SPRAGUE A L EM3-3436	HOWE NOLAN R W12-1383	W12-2302	13825 APARTMENTS
47	22 STONE C L	HUSTON PHILLIP W W12-2037	12410 WILSON LOYD B •	1 EVANS GARY
	23 KILLCLINE FREDK W	JONES JOSEPH R W12-1375	12414 HENDRICK SCOTTIE E •	2 LISTON BRUCE
3352	24 VACANT	KLETCHKA MARY	A 2418 LEA ANDER R W12-2473	3 ASHES ROBT
	25 VACANT	LUNSFORD GARY	12426 JOHNSON ELFREDA MRS •	4 PRIOR MARY A MRS
	26 KREISSLER EARL	PEPLOW TERRY	W12-3847	5 WALKER FRANK
	27 COFFMAN PAUL EM3-8180	POLZIN OSCAR H W12-1643	12506 HARDENBROOK ROBT H •	6 COUCH BOB
19	16 GREEN JAMES	STAGG GEO A W12-2819	W12-0987	7 RYLINE ELWOOD J
0-6655	17 THOMAS B W JR H14-4188	STORMS DONNA D MRS	W12-2545	8 BURTON GEO
16	18 KAHMANN GEO H JR	VAN HECKE GERALD L	12520 MAIN LEWIS A • W12-2099	COR PORTER C MRS
	19 RUBENSTEIN RALPH	W12-1375	12530 BURGER GLENN F •	9 LYLE WAYNE
	20 SCHULTE HOWARD J	WEST SHERRY J W12-3417	12531 WILLO THEO C • W12-9632	10 BALLA DAVID
2824	21 TRAVIS CAROLYN S	9902 MARKS COIN LAUNDRY	12600 GARDNER CHARLES •	11 MESSICK BEIL
	8585 APARTMENTS	W12-9888	W12-1826	12 DARNELL JACK
	10 VACANT	9903 VACANT	12610 FRENCH LEE M • W12-3840	13825 APARTMENTS
	11 REITER STANLEY	9906 TRI-PARISH CREDIT UNION	---BLUE RIDGE RD INTERSECTS	1 EVANS GARY
	12 BARKER DAVID G	W12-1698		2 LISTON BRUCE
	13 MYERS STEPHEN	9923 CLARK JACK • W12-2433		3 ASHES ROBT
	8587 APARTMENTS	100TH ST TER INTERSECTS		4 PRIOR MARY A MRS
	1 RALSTON JOHN	10001 BRYAN GLEN J TRASH		5 WALKER FRANK
	2 PURCELL THOS E III	HAULER W12-3568		6 COUCH BOB

**1ST ST E      1966**

# POLK'S KANSAS CITY

(MISSOURI)

**Directory of Householders, Occupants of Office Buildings and  
Other Business Places, Including a Complete  
Street and Avenue Guide**

# 1966

Copyright, 1967, by R.L. Polk & Co.

IN THE FOLLOWING LIST THE NUMBERED STREETS ARE ARRANGED IN NUMERICAL ORDER FOLLOWED BY THE NAMED STREETS IN ALPHABETICAL ORDER, THE INTERSECTING STREETS BEING SHOWN. THE NUMBER OF EACH BUILDING ON THE STREET IS GIVEN IN NUMERICAL ORDER, AND OPPOSITE THE NUMBER IS PLACED THE NAME OF THE OCCUPANTS OR HOUSEOWNER OR TENANT. IN THE BUSINESS BLOCKS CONTAINING OFFICES THE OCCUPANTS ARE SHOWN BY ROOM NUMBERS WHERE PRACTICABLE, IN APARTMENT HOMES THE NUMBER DENOTES THE NUMBER OF THE APARTMENT. IN ALL STREETS BOTH SIDES OF THE STREET ARE INCLUDED IN ONE LIST, THE PROFESSION OR BUSINESS OF INDIVIDUALS OR FIRMS IS GIVEN ONLY AT THEIR RESPECTIVE PLACE OF BUSINESS; TO FIND OCCUPATION OF OTHERS REFER TO ALPHABETICAL LIST OF NAMES.

ALPHABETICAL LIST OF NAMES.  
THE SYMBOL © FOLLOWING A HOUSEHOLDER'S NAME INDICATES THAT WE HAVE RECEIVED INFORMATION DURING THE CENSUS THAT THE HOUSE IS OWNED BY SOME MEMBER OF THE FAMILY, BUT AS THE PUBLISHER CANNOT AND DOES NOT GUARANTEE THE CORRECTNESS OF THE INFORMATION FURNISHED, NOR THE COMPLETE ABSENCE OF MISTAKES NO RESPONSIBILITY FOR ERRORS CAN BE OR IS ASSUMED, NOR CAN THE PUBLISHER FURNISH FURTHER INFORMATION THAN THAT SHOWN.

TELEPHONE NUMBERS, AS SUPPLIED TO US ON OUR CANVASS ARE SHOWN OPPOSITE NAMES.

TELEPHONE NUMBERS, AS SUPPLIED TO US ON OUR CANVASS ARE SHOWN OPPOSITE NAMES.  
ZIP CODE NUMBERS ARE SHOWN IMMEDIATELY FOLLOWING EACH STREET DESCRIPTION. IF A STREET RUNS THROUGH MORE THAN ONE ZONE, THE NEW ZIP CODE NUMBER IS SHOWN IMMEDIATELY PRECEDING THE LOWEST STREET NUMBER IN THE NEW ZONE.

(THE NUMERALS AND LETTERS THAT APPEAR AT RIGHT EDGE OF COLUMNS, AHEAD OF STREET DESCRIPTIONS AND SOME STREET INTERSECTIONS, ARE MERELY FOR THE GUIDANCE OF THE PUBLISHERS, AND HAVE NO OTHER SIGNIFICANCE.)

(THIS SECTION INCLUDES SOME LISTINGS READING "NO RETURN." IN EACH CASE THE PUBLISHERS TRIED DILIGENTLY, BY VARIOUS MEANS, TO OBTAIN THE INFORMATION FOR THE OCCUPANTS BUT WERE UNSUCCESSFUL. FIRST, TWO PERSONAL CALLS WERE MADE BY AN ENUMERATOR; NEXT, A DOUBLE POSTAL CARD WAS MAILED AND THE TELEPHONE USED WHEN POSSIBLE.)

1ST ST E -FROM 100 GRAND AV  
EAST  
---ZTP CODE 64106  
---LOCUST BEGINS (NOT OPEN)  
400 VACA  
---LOCUST STREET TRFWY  
OVERPASS  
---CHERRY INTERSECTS (NOT  
OPEN)  
112  
---HOLMES INTERSECTS  
616 CENTRAL FEED & GRAIN CO  
BAIL 2336  
---CHARLOTTE INTERSECTS  
721 ATLAS EXCAVATING CO  
V12-2623  
---CAMBELL INTERSECT (NOT  
OPEN)  
899 PASLEY MANUFACTURING E  
V12-2369  
---HARRISON BEGINS (NOT OPEN)  
771 G C  
1000 GAS SERVICE CO THE PLANT  
YDS  
---GYNGO RD CROSSES  
---GILLIS INTERSECTS  
---KCS RY CROSSES  
1041 PARKER FERRIS H  
226

---T FLORA AV BEGINS  
 ---N VINE BEGINS  
 ---N HIGHLAND AV BEGINS  
 ---SHELLEY AV BEGINS  
 ---N MICHIGAN AV BEGINS  
 ---N MICHIGAN BEGINS  
 1900 GULF MOBILE & OHIO  
 RAILROAD CO CAR DEPT  
 VI2-6500  
 ---E EUCLID AV BEGINS  
 ---N PARK AV BEGINS

1ST ST W -FROM 100 MAIN WEST  
---ZIP CODE 64105  
---DELAWARE ST INTERSECTS  
---ELM ST INTERSECTS (NOT  
OPEN)  
---WYANDOTTE ST INTERSECTS  
---(NOT OPEN)

2D ST E -FROM 200 MAIN EAST

---ZIP CODE 64106  
---GRAND AV INTERSECTS  
---OAK BEGINS  
---LOCUST INTERSECTS (NOT

OPEN)  
---LOCUST ST TRFWY OVERPASS  
---CHERRY INTERSECTS (NOT  
OPEN)

112  
---HOLMES INTERSECTS  
---CHARLOTTE INTERSECTS  
---CAMPBELL INTERSECTS  
---(NOT OPEN BET CAMPBELL)  
---(AND LYDIA AV)  
---HARRISON INTERSECTS  
---(NOT OPEN)

116  
---LYDIA AV INTERSECTS  
1400 BURNETT MEAT CO WHOL  
BAL-2630  
---LEXINGTON AV INTERSECTS  
---(NOT OPEN)  
1607 VAUGHN ETHEL MRS •  
GR1-8435  
1661 JORDAN KAY MRS •  
---HIGHLAND AV BEGINS  
---(NOT OPEN)

2D ST W -FROM 200 MAIN WEST TO  
A DEAD END

---ZIP CODE 64105  
---DELAWARE ST INTERSECTS  
---WYANDOTTE ST INTERSECTS  
---BRIDGE ST INTERSECTS

3D ST E -FROM 300 MAIN EAST  
---ZIP CODE 64106  
2 EXCELSIOR HEATING & SUPPLY  
VI2-3715

5 VACANT  
7 STAR PRODUCE CO GRI-5695  
9 VACANT  
11 GORDON L & SON PRODUCE CO  
12 V12-9788  
13 JUNSBERG H PRODUCE CO  
14 V12-0768  
16 TOWNLEY METAL & HARDWARE CO  
17 WHOL GRI-7828  
17 VACANT  
19 PONCHOS TAMALES INC WHOL  
20 BA1-6769  
21 PALERMO & CHARLES CO INC  
22 BA1-5050  
25 PALERMO CHARLES CO WHSE  
26 WALNUT ST INTERSECTS  
100 COPPAKEN L & SON PROD  
112 V12-8633  
122 COPPAKEN L & SON STGE  
140 RED FRONT BUFFET RESTR  
152 V12-6998  
166 YUKON L & SONS PRODUCE CO  
178 INC GR2-2239  
188 YUKON L & SONS PRODUCE CO  
190 INC PACKAGING PLANT  
201 BA1-6258  
220 REDDY RIPE TOMATO CO  
234 BA1-6058  
SCHLITZ JOSEPH BREWING CO  
PARKING LOT  
---GRANT A INTERSECTS  
201 JOHNNIE S SIXTY SIX  
SERVICE HALL-8702  
214 WYANT WILLIAMS SALES CO  
220 PRD HA1-3773  
311 SCHLITZ BREWING CO  
RECEIVING DEPT  
---DAK T INTERSECTS

# KAW VALLEY STATE BANK

**Cheerful Cooperation to Every Customer**  
MEMBER F.D.I.C.

**7th And Central Avenue, K.C. Kans.**

**Tel. MAYfair 1-3144**

# 3RD ST E 1966

2

## 3D ST E--CONTD

401 SCHLITZ JOSEPH BREWING CO  
WHSE  
406 NICKERSON EGG CO HAI-6164  
407 NICKERSON EGG CO STGE  
408 BOYLE MEAT CO INC STGE  
409 RITCHIE BEN J  
410 PISCOTTA FRUIT VEGETABLE  
& PROVISION CO INC WHSE  
416 DEPT OF AGR MEAT INSP DIV  
418 FISHER G R MEAT CO INC  
WHOL BAI-3133  
420 ALLIED MEAT CO BAI-4121  
---LOCUST ST INTERSECTS  
500 BOYLE'S FAMOUS CORNBEF CO  
BAI-9284  
BOYLE MEAT CO INC VI2-5852  
CERTIFIED COLD FUR STORAGE  
ASSN HAI-4300  
NORBERT TURKEY GROWERS  
ASSN VI2-5852  
RALSTON PURINA CO WHSE  
GR1-5088  
TRANIN EGG PRODUCTS CO INC  
OFC HAI-4300  
UNITED STATES COLD STORAGE  
CORP HAI-4300  
---LOCUST STREET TRFWY  
---INTERSECTS  
601 MONARK EGGS CORP WHOL  
HAI-1970  
605 MONARK EGG CORP STGE  
HAI-1970

---HOLMES INTERSECTS 112  
700 LEE'S COFFEE SHOP RESTR  
GR1-0545  
701 TRANS AMERICAN FREIGHT  
LINES INC HAI-0350  
720 WHEELLOCK BROTHERS INC FRT  
TRAIN LINE BAI-4840  
---CHARLOTTE INTERSECTS  
514 LAVA TONY &  
---CAMPBELL INTERSECTS  
---HARRISON INTERSECTS  
---GILLIS INTERSECTS  
---FRANCIS BEGINS (NOT OPEN)  
---TROOST AV INTERSECTS  
---(NOT OPEN)

---NOT OPEN BET TROOST  
---AV AND LYDIA  
---LYDIA AV INTERSECTS  
---NOT OPEN I BLK EAST  
---OF LYDIA AV AND 8 BLK  
---WEST OF HIGHLAND AV  
---HIGHLAND AV INTERSECTS  
---PASSED INTERSECTS

## 3D ST W -FROM 300 MAIN WEST

---ZIP CODE 64105  
6 VOLKER WM & CO WINDOW SHADE  
MFRS VI2-1672  
7 CITY PUB SCALES (DIV OF  
MKTS) I-0587  
---DELAWARE ST INTERSECTS  
100 TOWNLEY METAL & HARDWARE  
PARKING LOT  
---WYANDOTTE ST INTERSECTS  
204 BAUMSTARK H A & CO CHEM  
DISTR BAI-3808  
BROWN'S WAREHOUSE INC  
HAI-3785  
SANI-KEM CORP CLEANING  
COMPOUNDS GR1-8547  
222 KEEN MFG CO INC LAWNMOWERS  
VI2-6858  
223 LEONARD TRUCK LINES  
VI2-7259  
MARTIN TRUCK LINES INC  
VI2-7259  
226 VACANT  
---BRIDGE ST ENDS  
231 ADAMS TRANSFER & STORAGE  
CO WHSE NO 1  
O R S DISTRIBUTING CO WHSE  
245 ADAMS TRANSFER & STORAGE  
CO DOCK  
258 PAY WAY FEED MILLS INC  
HAI-6555  
320 SHOSTAK IRON & METAL CO  
INC YO  
326 WESTERN WEIGHING &  
INSPECTION BUREAU  
GR1-3373  
---BROADWAY ST INTERSECTS  
---(NOT OPEN BEY BROADWAY)  
---WASHINGTON ST INTERSECTS

## 3D ST TER E -FROM 400 LYDIA AV EAST

---ZIP CODE 64106  
---CLAREMONT AV BEGINS  
---NOT OPEN  
---VINE BEGINS  
---(NOT OPEN)  
1809 HOUSE CLARENCE • HAI-5294  
---PASSED INTERSECTS

## 4TH ST E -FROM 400 MAIN EAST

---HOLMES INTERSECTS  
---CHARLOTTE INTERSECTS  
810 NEYTON BROTHERS FREIGHT  
LINE HAI-4222  
---HARRISON INTERSECTS  
---GILLIS INTERSECTS  
---CAMPBELL INTERSECTS  
901 APPLETON BONNIE MRS  
VI2-8749  
901A CAMPBELL INA HAI-2189  
902 FRANCE JEAN HAI-6419  
903 MYNATT ALMA BAI-7854  
904 MC INTIRE LOLA MRS  
HAI-0709  
905 THOMAS WM & HAI-0709  
906 CORKINS EVELYN MRS  
BAI-4379  
907 TAMBORELLO FRANK J  
VI2-5861

908 MC DOWELL DONNY  
909 BANKAMP NADLYN  
910 CAMPBELL JESSIE F MRS  
GR1-5937  
911 MAXAN MYRTLE MRS  
911A MULLER EDITH M MRS  
HAI-2646  
912 LITTLE LILLIAN M MRS  
914 VACANT  
915 VACANT  
916 VACANT  
917 VACANT  
918 BUTLER ROLLO A GR1-7398  
918A BUDD MARIE H MRS VI2-2471  
919 VACANT  
920 WELER DONALD R  
921 PORTER ROSALIE C MRS  
922 SCHAN PETER J JR  
923 NO RETURN  
924 ANDERSON GERTRUDE MRS  
VI2-5976  
924A ADAMS MARY MRS GR1-0276  
925 DWYER MICHL HAI-2359  
926 BAKER WALTER T  
927 VACANT  
928 CASTRO BEVERLY MRS  
VI2-8356  
929 ROBERTSON SUE F  
930 MOHART BEULAH  
931 NO RETURN  
932 MOORE LONAS D  
933 HAPTMAN TRUDIE  
934 VACANT  
935 LYONS W RUTH MRS HAI-5469  
936 VACANT  
937 JOHNSON ROBT E  
938 VACANT  
939 AUTRY JOSEPHINE  
940 VACANT  
941 VACANT  
942 VACANT  
945 MATTHEWS MARY S MRS  
947 ROARK ALF BAI-3542  
947A GRIESCH BETTY N  
---HARRISON INTERSECTS  
1000 LOUEN LENORA MRS HAI-0793  
FOSTER CLARA P MRS  
GR1-2224  
1002 NO RETURN  
1004 GILLESPIE EARLE E  
1006 SNYDER MARGT MRS VI2-7572  
1006A WOODRUFF DOLLY MRS  
VI2-1073  
1007A NICHOLLS JOSEPHINE J MRS  
HAI-6780  
1008 PYZA ANNA MRS  
GOULD MAY L MRS BAI-0236  
1010 MC CRARY RICHIE E  
1011 PETERS ESTELLA HAI-7986  
WEAVER CORA S MRS  
HAI-1317  
1012 VACANT  
1014 MAESTRI ORA S MRS  
1014A JOHNSTON EDNA BAI-1932  
1015 DAY DOROTHY E MRS  
1016 WOOD OLIVE MRS  
1016A HANKINS RUTH MRS  
1017 BARBARA SHARON MRS  
1019 VACANT  
1021 DERICKSEN JIM G VI2-2356  
1023 ESPINO LAZAR  
1025 VACANT  
1026 ROBINSON FLORENCE  
BAI-1205  
HAI MAY E MRS HAI-6841  
1027 SUTCLIFFE EVA MRS  
HAI-0317  
MOORE LOUISE MRS  
1028 SWARTZ DAVID E HAI-4905  
---GILLIS INTERSECTS  
1029 RUTHERFORD EMMA L MRS  
1029A LOUIS HARRY J HAI-5916  
1030 SPRING WAYNE  
1031 HENSON IMA J MRS  
1032 DAVIS FORREST  
1032A MC FEE LLOYD E HAI-6246  
1033 EVAN JESSIE J  
1035 ALLEMAN JOHN W  
POTTER ERNEST  
1037 LEWIS MAUDE A MRS  
HAI-8033  
1037A NATION SLYVIA HAI-3498  
1039 BROWN DAVID HAI-7783  
1041 OSBORN JUNE A GR1-6005  
1043 SPILLMAN DIXIE B MRS  
1044 YORK LILLIE L MRS  
HAI-1136  
JACOBSON M EDITH BAI-6362  
1045 VACANT  
1046 MARTIN ROSS  
1047 JACKSON MOURNE  
1048 CAPRA SAL A  
1049 VACANT  
1050 KRUGER C LETITIA MRS  
HAI-5524  
1050A MOSELEY MARY E MRS  
VI2-1174  
1051A CROY NORA MRS VI2-5647  
1053 TEVIS LETA MRS HAI-7843  
JOHNSON ERMA MRS  
1055 YOUNG JESSIE C MRS  
HAI-1170  
1057 DURHAM EULA MRS  
1059 CAMERLINCK MARGIE MRS  
GR1-1207  
1060 MANGAN FRANCES C MRS  
VI2-7258  
REEVES LUCILLE MRS  
HAI-4926  
1061 KITCHEN LEE G BAI-4025  
GHEARING BARBARA MRS  
GR1-6723  
1063 VACANT  
1064 LOPEZ HELEN M MRS  
HAI-8197  
1065 MC ILVOY ETHEL MRS  
HAI-2199  
1066 TIPTON RUTH MRS BAI-6853  
SNODGRASS ETHEL A MRS  
BAI-3998  
1067 NEWLAND FANNIE E MRS  
NO RETURN  
1069 NO RETURN  
1069A HOWARD ROSE E MRS  
GR1-2856  
1071 CANNON JAMES A GR1-1241  
1073 BROWN CONNIE M MRS  
BAI-5815  
1075 THOMPSON PHYLLIS MRS  
1077 BUNTON ZOLA  
1079 VACANT  
1081 GIBSON HAZEL BAI-1638  
1083 PITTS JOHN A GR1-6803

1083A DONNELL JULIUS A  
VI2-3483  
1085 CLINE ROSE MRS VI2-4190  
1085A HANON LENA M MRS  
GR1-3643  
---FRANCIS INTERSECTS  
1100 GUINDOTTI MANDR HOUSING  
PROJECT VI2-9011  
1102 HOAGLAND WM  
1104 SHOLLEY MABEL MRS  
BAI-5486  
1106 LUCAS ARNOLD  
1108 HAWKINS ROBT L VI2-1724  
1110 VACANT  
1112 VACANT  
1114 BOUCHER DORA VI5-7697  
1116 BOSTON JAMES W  
1118 GORDON MARY A MRS  
1120 WATSON GENE  
1122 LAND CHARLOTTE L MRS  
1124 HAYNES ARMINA MRS  
VI2-1241  
1126 ROBERTS FRANK W VI2-1539  
1128 FRAIZER MARY M MRS  
GR1-2762  
1130 TREESSE DORSEY V GR1-0895  
1132 TURNER RALPH BAI-3952  
---ZIP CODE 64106  
---SUPPLY CO INTERSECTS  
---OAK ST INTERSECTS  
---LOCUST ST INTERSECTS  
---LOCUST STREET TRFWY  
INTERSECTS  
---CHERRY ST INTERSECTS  
---TROOST AV INTERSECTS 116  
---FOREST AV INTERSECTS  
---NOT OPEN BET FOREST AV  
---VINE INTERSECTS  
---PASSED INTERSECTS  
---HIGHLAND AV INTERSECTS

## 4TH ST W -FROM 400 MAIN WEST AND SOUTHWEST

---ZIP CODE 64105  
---DELAWARE ST INTERSECTS  
111 VACANT  
---WYANDOTTE ST INTERSECTS  
221 RICHARDS & CONOVER STEEL &  
SUPPLY CO INDUS DIV  
VI2-7600  
227 MIDLAND SASH & DOOR CO  
BAI-0365  
228 DITHAM-BUSH INC SLS OFC  
GROCERY STORE PRODUCTS CO  
SLS OFC CHI-6006  
LANG W I & CO MFRS AGT  
HAI-1665  
SWIFT & CO GRD SLS  
GR1-8175  
SWIFT & CO SLS OFC SOAP  
DEPT VI2-0225  
WHITE W E SALES CO INC  
FOOD PRODUCTS HAI-8230  
237 ADAMS TRANSFER & STORAGE  
CO DOCK NO 2  
244 ADAMS TRANSFER & STORAGE  
CO (REPAIR SHOP) VI2-0225  
256 SHOSTAK IRON & METAL CO  
INC  
---BROADWAY ST INTERSECTS  
420 MATHEWS LEE MACHINERY &  
RENTAL CO SIDE ENT  
425 VACANT  
429 NOGGLE S W CO INC DOCK  
---WASHINGTON ST INTERSECTS  
500 MIDWEST TECO SALES INC  
STGE & TRUCK WHEEL  
BALANCERS VI2-1196  
VALENTINE DRIVE U-R SELF  
INC AUTOS HAI-5152  
501 CHEM MARK BUSINESS FORMS  
INC VI2-2770  
511 UNION SIGN CO NEON SIGNS  
HAI-5520  
---BLUFF BEGINS (NOT OPEN) 97  
---MURDER SQUARES  
800 AMERICAN WIPER & WASTE  
MILLS VI2-2909  
NU-TOWEL CO VI2-2909

## 5TH ST E -FROM 500 MAIN EAST

---ZIP CODE 64106  
5 HUB TAVERN VI2-3640  
8 VACANT  
9 BAAR'S BAMFORD HARDWARE  
VI2-3752  
11 BAAR'S BAMFORD HARDWARE  
VI2-3752  
13 SISTER'S PLAYHOUSE RESTR  
15 VACANT  
17 FRANKIE'S PIZZA (ZEP  
PRODUCTS) VI2-0191  
19 VACANT  
20 CITY MARKET BUILDING  
BAUSER LAWRENCE C  
MARKET RESTAURANT HAI-8797  
STALLS  
1 VACANT (STALL 1-2)  
3 LOMBARDO PRODUCE CO  
HAI-8608  
4 ALCADIA MEXICAN  
RESTAURANT  
7 BALESTRERI SAML PRODUCE  
8 BECKER-KERLIN FISH  
MARKET VI2-4247  
10 GREGG'S FAMOUS FOODS  
PROCESSED FOODS  
HAI-3255  
10 GREGG LINE CO HAI-3255  
13 VACANT  
14 CIPOLLA JANE PRODUCE  
HAI-9316  
15 MAZUCH PEM PRODUCE STGE  
16 MAZUCH PEM PRODUCE  
GR1-8812  
17 MAZUCH A & SONS PROD  
20 FL CITY DIVISION OF  
MARKETS GR1-1994  
STREET CONTINUED  
21 CASONE RILL RESTR  
HAI-9403

23 GILLIS BUILDING  
GILLIS BARBER SHOP HAI-9014  
KEARNS JOHN  
ROOMS  
200 VACANT  
201 VACANT  
202 GILLIS BUILDING OFG  
HAI-0200  
30FL VACANT  
STREET CONTINUED  
25 LA SALLS BAR GR1-9070  
---WALNUT ST INTERSECTS  
103 MERCHANTS RESTR & BAR  
LOUNGE  
104 PLAZA SAVINGS BUILDING  
ROOMS  
101 PACIFIC FRUIT EXPRESS  
VI2-1762  
208 MADLAM CHARLES POTATO  
CO BROKERS HAI-2696  
210 HAHN DICK POTATO CO  
WHSE BAI-8430  
211 LEVINE JOSEPH L ACCT  
GR1-1150  
212 GALAVO GROWERS OF  
CALIFORNIA WHOLESALE  
FRUIT VI2-9890  
213 VACANT  
215 DE PAOLI GEO CO FOOD  
BROKERS HAI-8445  
217 BROWN & LGE INC  
HAI-4080  
STREET CONTINUED  
105 NEW MARKET HOTEL VI2-1030  
STEWART SHANNON J  
107 NORTHSIDE VARIETY STORE  
108 VACANT  
109 RICO GEO SECOND HAND LBR  
DLR  
110 MICCENTRAL SALES CORP  
PROD BROKERAGE VI2-0189  
111 VACANT  
113 VACANT  
115 VACANT  
119 VACANT  
121 DAISY & JIMS RESTR  
GR1-1929  
121A PRATT JAMES E  
125 A-1 OFFICE SUPPLY CO  
VI2-2627  
---GRAND AV INTERSECTS

---OAK ST INTERSECTS 2  
400 GAETANO'S RESTAURANT &  
COCKTAIL LOUNGE BAI-3685  
416 MICHELFELDER POULTRY & EGG  
CO VI2-4968  
---LOCUST STREET TRFWY  
INTERSECTS  
---CHERRY ST INTERSECTS  
600 VACANT  
602 VACANT  
606 MORRIS KENNETH  
607 ARMATO JOE • GR1-3466  
608 VACANT  
610X JOHNSON CHARLES  
611 PACE FRANK J VI2-1885  
615 VACANT  
617 BELCHER WARREN  
621 VACANT  
621A SCHTIZGER FRITZ  
623 SAL'S MARKET GRD GR1-8814

---HOLMES INTERSECTS 112  
700 DIAMOND SALES CO BOX MFG  
BAI-0168  
700X SPALLO PHILLIP HAI-2698  
701 VACANT  
702 DIAMOND SALES CO BAI-0168  
703 VACANT  
705 VACANT  
706 LOMBARDO JOSEPH A •  
HAI-5873  
PALERMO ANTHONY HAI-2527  
REAR ALOGNE STEVE HAI-3747  
REAR BRANCATO CHARLES  
707 BOND I MIKE J HAI-1823  
708 INZERILLO ROSALIA MRS •  
BAI-1230  
LOMBARDO JASPER BAI-8190  
REAR INZERILLO NATHAN C  
VI2-9326  
709 SPALLO GUS V BAI-0071  
PASONE CARMEN MRS BAI-7457  
711 AMARO JOSEPH BAI-4048  
TERMINI FRANK BAI-5291  
---CHARLOTTE INTERSECTS  
812 NO RETURN  
COMPOS JOHN  
813 LA ROCCA GROCERY CO  
VI2-0150  
814 CUEZZE VIRGINIA A MRS  
MAUCIEL ANTHONY  
821 AMERICAN CRYSTAL CO RADIO  
PARTS MFRS VI2-5571  
---CAMPBELL INTERSECTS  
901 SEBBETO FUNERAL HOME  
BAI-4400  
CARROLLA JOSEPH S •  
BAI-4400  
905 ANDY'S BARBER SHOP  
HAI-9833  
POLITO ANTHONY GR1-2820  
905X RAMIREZ RENE UN2-0968  
HERNANDEZ JOHN  
908 SEBBETO FUNERAL HOME  
GARAGE  
910 LA SALLA'S MARKET HAI-9106  
LA SALLA JOSEPH A  
SENDRA JOSEPH M HAI-6958  
911 REILLIE HARVEY VI2-4194  
ZAGER ANTHONY HAI-3864  
912 GIAMBRONE APARTMENTS  
WEIR LELA MRS HAI-6851  
WILVERLITZ JACOB CARP  
CONT HAI-5315  
913 VACANT  
914 VACANT  
915 MIDLAND HEATING & AIR  
CONDITIONING CO SLS &  
SERV VI2-5888  
916 SACCONNE JOSEPH (JOSEPHINE)  
RECREATION RM  
922 REVELL MOVING & STORAGE  
HAI-5195  
922X AMERICAN VETERAN'S POST  
63  
---HARRISON INTERSECTS  
1005 KENNEDY & STUBBERS  
DISTRIBUTING CO INC  
LIQUOR WHOL VI2-8737  
1006 VACANT

# CHARLOTTE ST 1966

CENTRAL ST--CONTD		
CE	5732 VACANT	9003 GROSS BENJ • DE3-4340
FS	5735 STANLEY A RAY • EM1-4975	9004 HAUSNER GERSON • EM1-5129
TOP	5737 SWEENEY LEO J • H14-8830	9005 GUSTAFSSON HARLEY G •
	5740 BROWN WM S • H14-9114	9006 SANDERS JULIAN M •
	5741 50TH ST INTERSECTS	9007 H14-7416
ISN	5800 HELLINGS JEROME G •	9008 MC CUE DON H • DE3-9251
	5801 GILMORE MABEL D MRS •	9009 VACANT
ISN	5802 H14-4884	9010 ORREN LEONARD J •
ISN	5804 ACHESON DONALD E EM3-6543	9011 HERSHBERGER GEO L •
ISN	5805 ENRIGHT JOSEPH J •	9012 HECHT WM N • EM3-0966
ISN	5806 EM3-3167	9013 BRINTON GEO C • EM3-6870
ISN	5808 COLHUR MELVIN D •	9014 SNOODY HILBERT E •
ISN	5809 COWGER LEE S • H14-7804	9015 LAIER ROBT E • EM3-0269
ISN	5812 LEGG ROBT C • DE3-4665	9016 REGAN JOSEPH E • DE3-9490
ISN	5815 MC DONALD LYNN L •	9100 TOLMAN LLOYD E JAS-0497
ISN	5817 BURLETTE LEO G JAS-3652	9101 LYNDOS OLIVE G MRS •
ISN	5818 VACANT	9102 GURDEN MNIE J •
ISN	5821 MULSEY HOMER O • JAS-8392	9103 PEARCE EARL J • EM1-3720
ISN	5822 FITHIAN WM R • H14-6088	9104 MUIR JOHN C • EM1-5152
ISN	5825 KENNEDY JOHN M • EM3-8298	9105 HUSKA CHARLES S •
ISN	5828 WORRELL NORMAN L •	9106 SILLMAN LOWELL L •
ISN	5829 STAPLE WM K • JAS-7463	9107 KNOTT H CARL • JAS-7476
ISN	5832 LEWIS FRED H • DE3-2052	9108 PSALTIS GUS • JAS-1635
ISN	5833 NICHOLS HOWARD A •	9109 KINGSLEY MILTON •
ISN	5836 SCHAEFER JAMES • EM3-3544	9110 EM1-5944
ISN	5837 MC MAHAN UEL J • H14-4440	9111 HALLORAN GERALD C •
ISN	5840 VARGON MICHL J • DE3-3526	9116 AGGELER EMIL G • H14-2452
ISN	5841 DOYLE JOHN J • H14-6193	
ISN	5844 WALKLEY RUSSELL E •	
ISN	5845 STEBLE CEASAR A •	
ISN	5849 CHEW MINNIE L MRS •	
ISN	5850 WATERS BERNARD E •	
ISN	5851 H14-4619	
ISN	5852 WATERS BERNARD E •	
ISN	5853 H14-1344	
ISN	5854 WATERS BERNARD E •	
ISN	5855 H14-1344	
ISN	5856 WATERS BERNARD E •	
ISN	5857 H14-1344	
ISN	5858 WATERS BERNARD E •	
ISN	5859 H14-1344	
ISN	5860 WATERS BERNARD E •	
ISN	5861 H14-1344	
ISN	5862 WATERS BERNARD E •	
ISN	5863 H14-1344	
ISN	5864 WATERS BERNARD E •	
ISN	5865 H14-1344	
ISN	5866 WATERS BERNARD E •	
ISN	5867 H14-1344	
ISN	5868 WATERS BERNARD E •	
ISN	5869 H14-1344	
ISN	5870 WATERS BERNARD E •	
ISN	5871 H14-1344	
ISN	5872 WATERS BERNARD E •	
ISN	5873 H14-1344	
ISN	5874 WATERS BERNARD E •	
ISN	5875 H14-1344	
ISN	5876 WATERS BERNARD E •	
ISN	5877 H14-1344	
ISN	5878 WATERS BERNARD E •	
ISN	5879 H14-1344	
ISN	5880 WATERS BERNARD E •	
ISN	5881 H14-1344	
ISN	5882 WATERS BERNARD E •	
ISN	5883 H14-1344	
ISN	5884 WATERS BERNARD E •	
ISN	5885 H14-1344	
ISN	5886 WATERS BERNARD E •	
ISN	5887 H14-1344	
ISN	5888 WATERS BERNARD E •	
ISN	5889 H14-1344	
ISN	5890 WATERS BERNARD E •	
ISN	5891 H14-1344	
ISN	5892 WATERS BERNARD E •	
ISN	5893 H14-1344	
ISN	5894 WATERS BERNARD E •	
ISN	5895 H14-1344	
ISN	5896 WATERS BERNARD E •	
ISN	5897 H14-1344	
ISN	5898 WATERS BERNARD E •	
ISN	5899 H14-1344	
ISN	5900 WATERS BERNARD E •	
ISN	5901 H14-1344	
ISN	5902 WATERS BERNARD E •	
ISN	5903 H14-1344	
ISN	5904 WATERS BERNARD E •	
ISN	5905 H14-1344	
ISN	5906 WATERS BERNARD E •	
ISN	5907 H14-1344	
ISN	5908 WATERS BERNARD E •	
ISN	5909 H14-1344	
ISN	5910 WATERS BERNARD E •	
ISN	5911 H14-1344	
ISN	5912 WATERS BERNARD E •	
ISN	5913 H14-1344	
ISN	5914 WATERS BERNARD E •	
ISN	5915 H14-1344	
ISN	5916 WATERS BERNARD E •	
ISN	5917 H14-1344	
ISN	5918 WATERS BERNARD E •	
ISN	5919 H14-1344	
ISN	5920 WATERS BERNARD E •	
ISN	5921 H14-1344	
ISN	5922 WATERS BERNARD E •	
ISN	5923 H14-1344	
ISN	5924 WATERS BERNARD E •	
ISN	5925 H14-1344	
ISN	5926 WATERS BERNARD E •	
ISN	5927 H14-1344	
ISN	5928 WATERS BERNARD E •	
ISN	5929 H14-1344	
ISN	5930 WATERS BERNARD E •	
ISN	5931 H14-1344	
ISN	5932 WATERS BERNARD E •	
ISN	5933 H14-1344	
ISN	5934 WATERS BERNARD E •	
ISN	5935 H14-1344	
ISN	5936 WATERS BERNARD E •	
ISN	5937 H14-1344	
ISN	5938 WATERS BERNARD E •	
ISN	5939 H14-1344	
ISN	5940 WATERS BERNARD E •	
ISN	5941 H14-1344	
ISN	5942 WATERS BERNARD E •	
ISN	5943 H14-1344	
ISN	5944 WATERS BERNARD E •	
ISN	5945 H14-1344	
ISN	5946 WATERS BERNARD E •	
ISN	5947 H14-1344	
ISN	5948 WATERS BERNARD E •	
ISN	5949 H14-1344	
ISN	5950 WATERS BERNARD E •	
ISN	5951 H14-1344	
ISN	5952 WATERS BERNARD E •	
ISN	5953 H14-1344	
ISN	5954 WATERS BERNARD E •	
ISN	5955 H14-1344	
ISN	5956 WATERS BERNARD E •	
ISN	5957 H14-1344	
ISN	5958 WATERS BERNARD E •	
ISN	5959 H14-1344	
ISN	5960 WATERS BERNARD E •	
ISN	5961 H14-1344	
ISN	5962 WATERS BERNARD E •	
ISN	5963 H14-1344	
ISN	5964 WATERS BERNARD E •	
ISN	5965 H14-1344	
ISN	5966 WATERS BERNARD E •	
ISN	5967 H14-1344	
ISN	5968 WATERS BERNARD E •	
ISN	5969 H14-1344	
ISN	5970 WATERS BERNARD E •	
ISN	5971 H14-1344	
ISN	5972 WATERS BERNARD E •	
ISN	5973 H14-1344	
ISN	5974 WATERS BERNARD E •	
ISN	5975 H14-1344	
ISN	5976 WATERS BERNARD E •	
ISN	5977 H14-1344	
ISN	5978 WATERS BERNARD E •	
ISN	5979 H14-1344	
ISN	5980 WATERS BERNARD E •	
ISN	5981 H14-1344	
ISN	5982 WATERS BERNARD E •	
ISN	5983 H14-1344	
ISN	5984 WATERS BERNARD E •	
ISN	5985 H14-1344	
ISN	5986 WATERS BERNARD E •	
ISN	5987 H14-1344	
ISN	5988 WATERS BERNARD E •	
ISN	5989 H14-1344	
ISN	5990 WATERS BERNARD E •	
ISN	5991 H14-1344	
ISN	5992 WATERS BERNARD E •	
ISN	5993 H14-1344	
ISN	5994 WATERS BERNARD E •	
ISN	5995 H14-1344	
ISN	5996 WATERS BERNARD E •	
ISN	5997 H14-1344	
ISN	5998 WATERS BERNARD E •	
ISN	5999 H14-1344	
ISN	6000 WATERS BERNARD E •	
ISN	6001 H14-1344	
ISN	6002 WATERS BERNARD E •	
ISN	6003 H14-1344	
ISN	6004 WATERS BERNARD E •	
ISN	6005 H14-1344	
ISN	6006 WATERS BERNARD E •	
ISN	6007 H14-1344	
ISN	6008 WATERS BERNARD E •	
ISN	6009 H14-1344	
ISN	6010 WATERS BERNARD E •	
ISN	6011 H14-1344	
ISN	6012 WATERS BERNARD E •	
ISN	6013 H14-1344	
ISN	6014 WATERS BERNARD E •	
ISN	6015 H14-1344	
ISN	6016 WATERS BERNARD E •	
ISN	6017 H14-1344	
ISN	6018 WATERS BERNARD E •	
ISN	6019 H14-1344	
ISN	6020 WATERS BERNARD E •	
ISN	6021 H14-1344	
ISN	6022 WATERS BERNARD E •	
ISN	6023 H14-1344	
ISN	6024 WATERS BERNARD E •	
ISN	6025 H14-1344	
ISN	6026 WATERS BERNARD E •	
ISN	6027 H14-1344	
ISN	6028 WATERS BERNARD E •	
ISN	6029 H14-1344	
ISN	6030 WATERS BERNARD E •	
ISN	6031 H14-1344	
ISN	6032 WATERS BERNARD E •	
ISN	6033 H14-1344	
ISN	6034 WATERS BERNARD E •	
ISN	6035 H14-1344	
ISN	6036 WATERS BERNARD E •	
ISN	6037 H14-1344	
ISN	6038 WATERS BERNARD E •	
ISN	6039 H14-1344	
ISN	6040 WATERS BERNARD E •	
ISN	6041 H14-1344	
ISN	6042 WATERS BERNARD E •	
ISN	6043 H14-1344	
ISN	6044 WATERS BERNARD E •	
ISN	6045 H14-1344	
ISN	6046 WATERS BERNARD E •	
ISN	6047 H14-1344	
ISN	6048 WATERS BERNARD E •	
ISN	6049 H14-1344	
ISN	6050 WATERS BERNARD E •	
ISN	6051 H14-1344	
ISN	6052 WATERS BERNARD E •	
ISN	6053 H14-1344	
ISN	6054 WATERS BERNARD E •	
ISN	6055 H14-1344	
ISN	6056 WATERS BERNARD E •	
ISN	6057 H14-1344	
ISN	6058 WATERS BERNARD E •	
ISN	6059 H14-1344	
ISN	6060 WATERS BERNARD E •	
ISN	6061 H14-1344	
ISN	6062 WATERS BERNARD E •	
ISN	6063 H14-1344	
ISN	6064 WATERS BERNARD E •	
ISN	6065 H14-1344	
ISN	6066 WATERS BERNARD E •	
ISN	6067 H14-1344	
ISN	6068 WATERS BERNARD E •	
ISN	6069 H14-1344	
ISN	6070 WATERS BERNARD E •	
ISN	6071 H14-1344	
ISN	6072 WATERS BERNARD E •	
ISN	6073 H14-1344	
ISN	6074 WATERS BERNARD E •	
ISN	6075 H14-1344	
ISN	6076 WATERS BERNARD E •	
ISN	6077 H14-1344	
ISN	6078 WATERS BERNARD E •	
ISN	6079 H14-1344	
ISN	6080 WATERS BERNARD E •	
ISN	6081 H14-1344	
ISN	6082 WATERS BERNARD E •	
ISN	6083 H14-1344	
ISN	6084 WATERS BERNARD E •	
ISN	6085 H14-1344	
ISN	6086 WATERS BERNARD E •	
ISN	6087 H14-1344	
ISN	6088 WATERS BERNARD E •	
ISN	6089 H14-1344	
ISN	6090 WATERS BERNARD E •	
ISN	6091 H14-1344	
ISN	6092 WATERS BERNARD E •	
ISN	6093 H14-1344	
ISN	6094 WATERS BERNARD E •	
ISN	6095 H14-1344	
ISN	6096 WATERS BERNARD E •	
ISN	6097 H14-1344	
ISN	6098 WATERS BERNARD E •	
ISN	6099 H14-1344	
ISN	6100 WATERS BERNARD E •	
ISN	6101 H14-1344	
ISN	6102 WATERS BERNARD E •	
ISN	6103 H14-1344	
ISN	6104 WATERS BERNARD E •	
ISN	6105 H14-1344	
ISN	6106 WATERS BERNARD E •	
ISN	6107 H14-1344	
ISN	6108 WATERS BERNARD E •	
ISN	6109 H14-1344	
ISN	6110 WATERS BERNARD E •	
ISN	6111 H14-1344	
ISN	6112 WATERS BERNARD E •	
ISN	6113 H14-1344	
ISN	6114 WATERS BERNARD E •	
ISN	6115 H14-1344	
ISN	6116 WATERS BERNARD E •	
ISN	6117 H14-1344	
ISN	6118 WATERS BERNARD E •	
ISN	6119 H14-1344	
ISN	6120 WATERS BERNARD E •	
ISN	6121 H14-1344	
ISN	6122 WATERS BERNARD E •	
ISN	6123 H14-1344	
ISN	6124 WATERS BERNARD E •	
ISN	6125 H14-1344	
ISN	6126 WATERS BERNARD E •	
ISN	6127 H14-1344	
ISN	6128 WATERS BERNARD E •	
ISN	6129 H14-1344	
ISN	6130 WATERS BERNARD E •	
ISN	6131 H14-1344	
ISN	6132 WATERS BERNARD E •	
ISN	6133 H14-1344	
ISN	6134 WATERS BERNARD E •	
ISN	6135 H14-1344	
ISN	6136 WATERS BERNARD E •	
ISN	6137 H14-1344	
ISN	6138 WATERS BERNARD E •	
ISN	6139 H14-1344	
ISN	6140 WATERS BERNARD E •	
ISN	6141 H14-1344	
ISN	6142 WATERS BERNARD E •	
ISN	6143 H14-1344	
ISN	6144 WATERS BERNARD E •	
ISN	6145 H14-1344	
ISN	6146 WATERS BERNARD E •	
ISN	6147 H14-1344	
ISN	6148 WATERS BERNARD E •	
ISN	6149 H14-1344	
ISN	6150 WATERS BERNARD E •	
ISN	6151 H14-1344	
ISN	6152 WATERS BERNARD E •	
ISN	6153 H14-1344	
ISN	6154 WATERS BERNARD E •	
ISN	6155 H14-1344	
ISN	6156 WATERS BERNARD E •	
ISN	6157 H14-1344	
ISN	6158 WATERS BERNARD E •	
ISN	6159 H14-1344	
ISN	6160 WATERS BERNARD E •	

# CHERRY ST 1966

VICE  
5959

20

151  
7654

1513  
03

1513  
03

1513  
03

1513  
03

1513  
03

1513  
03

1513  
03

1513  
03

1513  
03

1513  
03

1513  
03

1513  
03

1513  
03

1513  
03

1513  
03

## CHelsea AV--CONTD

4828 SWITZER T CD PNTR  
UNI-1700  
4838 MULLINS WM B • W3-2061  
---E 49TH INTERSECTS  
4904 HARNESS DEWEY R  
4911 VACANT  
4915 FORRESTER CUT STONE CO  
W3-5230  
---BLUE RIDGE RD INTERSECTS  
(NOT OPEN BET BLUE RIDGE  
---RD & BLK NORTH OF E  
---60TH STREET TER)

5954 HOLT HELEN R •  
5958 VACANT

## CHelsea AV N--FROM ST JOHN AV NORTH

---ZIP CODE 64123  
101 RHODES MAY L MRS •  
BEI-3067  
104 VITALI HAYLES R •  
BEI-8810  
105 PALMISANO LEO • CHI-2848  
106 VACANT  
108 KEISTER HARRY C • HU3-3329  
109 OST EMIL • CHI-1283  
111 MURPHY JAMES P • CHI-5951  
114 KAPPEL FRANK A • BEI-0346  
116 MESA STEVE • HU3-3038  
117 KEYS ANDREW C • BEI-5508  
120 NEAL HAROLD A • CHI-1187  
121 JONAS RUBY G MRS •  
CHI-7568  
122 OVERBERY DENNIS P •  
BEI-4039  
125 ERIKSEN JORGEN C •  
BEI-0521  
126 MALICK THOMAS • HU3-7593  
129 ERICSSON MARTIN • BEI-0185  
130 JUSTELOWSKY CLEMENT S •  
HU3-1516

131 VACANT  
132 KNOLES CLAUDE H • HU3-8270  
135 VAUGHAN EDITH F MRS •  
136 OLSON HELEN K • BEI-8111  
138 JODSEY FORREST E •  
BEI-2441  
139 BRYSON ROBT T • HU3-9506  
141 FERGUSON LESTER R •  
BEI-1028  
142 GIARAPATO MELCHER V •  
BEI-8448  
143 SEUFERT KENNETH E •  
CHI-7882  
144 SHAW GILBERT M • HU3-7076  
147 RAMSAY HUBERT •  
CHI-1054  
---SCARRITT AV INTERSECTS  
30 FOGLE LEO • CHI-7721  
301 KENDZORA GEO F • CHI-5973  
302 CALDARELLI MIKE •  
303 MAUL MYRTLE A MRS •  
BEI-5639  
304 ANDERSON JOHN H • CHI-9560  
307 BAKER HORACE A • CHI-8045  
308 BONARD FRANK J • CHI-4065  
311 HAWTHORNE KENNETH H •  
BEI-2374  
314 ROSS FRED M • CHI-6912  
315 ALORDIDGE WILLIS F •  
CHI-2769  
316 ECKERLE ELMIRA MRS •  
CHI-6244  
ECKERLE JOSEPH • CHI-6244  
317 MATO ARELLA MRS •  
BEI-5489  
319 PARNACOTT JOHN A •  
CHI-6124  
320 COVER DONALD R • BEI-3224  
321 JABLONSKI STANLEY •  
HU3-9081  
322 DAVIS GEO W • BEI-0803  
325 MC ELLIGOTT HELEN A MRS •  
CHI-7889  
326 VACANT  
327 CAPONETTO PHILLIP A •  
HU3-0742  
328 DENISTON DORIS L •  
CHI-0745  
329 BROWN RAY A • CHI-2735  
332 SHERWOOD HAROLD B •  
BEI-0111  
333 MEYER DENNIS E • HU3-4641  
334 ZIMMERMAN PEARLE E MRS •  
CHI-0892  
335 SNOODGRASS RICH D L •  
HU3-6797  
336 SQUIRES W F • CHI-0862  
339 POTTER MERLE G • CHI-8768  
341 GOLDEN DON L • BEI-1113  
348 BLAND ANTHONY •  
349 HAMMOND DODIE D •  
CHI-6244  
351 AMARO JOSEPH • CHI-6550  
353 FACKLAM BERT E • HU3-5261  
355 BAX DAN E • CHI-7031  
360 LARSEN RONALD F • CHI-4381  
SANDS ANDREW H • CHI-4381  
364 MC DANIEL ROBT L •  
CHI-6726  
367 NEWKIRK PETE W • HU3-6414  
368 CHEEK WALTER T • CHI-7019  
369 RIDLEY ALICE R MRS •  
CHI-2177  
370 MORRISON CHARLES F •  
BEI-3190  
---NORLEIGH INTERSECTS  
400 HENRY V JAMES JR •  
BEI-0733  
401 LOMELI LEWIS CHI-7894  
404 BRIGGS BASIL E • CHI-8475  
407 MESSERSMITH DELLA M MRS •  
HU3-5309  
408 BRUEGGING RAYMOND E •  
CHI-8216  
409 WOODSIDE RICH • CHI-7936  
410 KYSTAR FRED G MASON CONTR •  
CHI-5175  
411 LANNON FRANCIS X •  
HU3-2108  
412 WERNER PEARL E MRS •  
HU3-1967  
415 PEARCE LARRY R •  
416 KING DAVID A • HU3-6053  
419 CROPS TONY J • CHI-0123  
420 WESSE BENNY F • HU3-1028  
423 LEMON MAURICE E • HU3-8195  
424 WAGNER FRANK C • CHI-6945  
427 WALKER JAMES W • CHI-1366  
428 MELLO JOSEPH • CHI-4121  
429 LEFTRIDGE R E • HU3-4795  
430 HENTHORN GEO M •  
431 SHELLEY LE ROY • HU3-4330  
432 BRUNNER PEARL E MRS •  
---SUNRISE DR INTERSECTS  
---GLADSTONE BLVD INTERSECTS

3414 HUGHES LEROY • GL3-5618  
3415 LAKIN FLOYD JR • GL3-7447  
3421 MATHIS WM • GL2-8994  
3422 DEWITTE ALBERT H •  
GL2-0276  
3425 WILLIAMS JAY W • GL3-3421  
3429 MC FALLS ROSS B GL2-9508  
3433 SCHMIDT WILBERT J •  
GL2-5197  
3437 FERRY MILO H • GL2-6056  
---N LISTER DR INTERSECTS  
3440 KASER DONALD L • GL2-2139  
3500 JENSEN JAMES D •

## CHERRY LA N (GLADSTONE)--FROM 70TH NORTH, 1 WEST OF HOLMES

---ZIP CODE 64118  
---E 70TH N ST INTERSECTS  
704 MAHARA THOS O JR •  
GEO-2866  
7104 EDWARDS DAVID H GEO-3508  
7105 MILLER LESLIE R •  
GEO-0770  
7107 BONER V JOHN GEO-0884  
7108 SLOAN FREEMAN C •  
GEO-1154  
7109 VACANT  
7110 MIDKIFF DONALD E •  
GEO-3505  
7113 ERICSSON CARL A • GEO-1262  
---E 72D NORTH ST INTERSECTS

## CHERRY ST--FROM 600 E FRONT SOUTH

---ZIP CODE 64106  
---E 1ST ST INTERSECTS  
---E 2D ST INTERSECTS (NOT  
OPEN)  
315 ROSSIL PAGLACCIO  
RESTAURANT & LOUNGE  
GRI-2622  
HARRIS MARGT J MRS •  
BAI-2371  
---E 4TH ST INTERSECTS  
---E 5TH ST INTERSECTS  
503 VACANT  
511 JENNIE'S ITALIAN  
RESTAURANT • BAI-8543  
D SIMONE JAMES • BAI-3986  
513 BARELLI PAT BAI-2573  
514 ROCCO ROCCO BAI-2365  
ROGERS JIM

515 BARELLI ELIZ MRS •  
V12-8942  
519 NO RETURN  
521 BOND APARTMENTS  
RUSSO SAM GRI-1248  
REAR  
523 ABRUZZO GENEVA L HAI-2083  
MANNING CARL S  
---E MISSOURI AV INTERSECTS  
---INDEPENDENCE AV INTERSECTS  
---E 6TH ST BEGINS  
---E 6TH STREET TRFWY  
INTERSECTS  
---ADMIRAL BLVD INTERSECTS  
---E 8TH ST INTERSECTS  
800 VACANT  
806 VACANT  
815 KANSASIA FURNITURE FRAME CO  
FURN V12-6746  
817 BLACKSTONE HOTEL V12-7181  
---E 9TH ST INTERSECTS  
910 CHERRY STREET AUTO PARK NO  
920 SOMERTON HOTEL V12-7840  
SMITH CHESTER H V12-7840  
BSMT KAVANAGH JOHN  
BSMT RHODES DONNA MRS  
921 DOWNTOWN TRAVEL LODGE  
HOTEL GRI-1266  
LANG DENNIS  
RED PHEASANT INN RESTR &  
TAVERN GRI-1266  
926 MCKENNEY JANE INS LAW  
BRIEF PRNTRS SPECIALISTS  
HAI-3071  
---E 10TH ST INTERSECTS  
1009 U S FOOD & DRUG ADMN  
1019 CITY FIRE STA NO 10  
V12-2058  
---E 11TH ST INTERSECTS  
1109 KANSAS CITY WHOLESALE  
LIQUOR CO INC V12-3658  
1121 CITY POLICE DEPT MOTOR  
POOL HAI-1500  
---E 12TH ST INTERSECTS  
1301 CHERRY ST PARKING LOT  
HAI-9519  
---E 14TH ST INTERSECTS  
---E TRUMAN DR INTERSECTS  
1514 PICKLE ELECTRIC CO INC  
V12-2777  
1517 NOELLING STEEL SALES CORP  
POWER TRANSMISSION  
BAI-0128  
1519 BOWMAN LYNN V MECHANICAL  
CONTRACTOR INC PLUMB  
CONTR HAI-6480  
1520 MIDWEST SIMCA  
DISTRIBUTORS WHOL AUTO  
BAI-3282  
1525 MIDWEST MOTORS BODY SHOP  
1600 TEMPO ENGINEERING CO INC  
PRODUCTION DESIGN INC  
DEVELOPMENT HAI-6310  
1600% CIRESE PAUL  
1606 SHIPMENT UTILITIES INC  
HAI-2777  
1621 AIR PRODUCTS & CHEMICALS  
INC 1801 CHEM MFRS  
HAI-5495  
1631 KANSAS CITY AUTOMOBILE  
SPRINGS HAI-3010  
1700 INDUSTRIAL BEARING &  
TRANSMISSION INC  
GRI-6616  
1701 PEARSONS MACHINE  
ENGRAVING BAI-9670  
1701% VACANT  
1705 BATCHELDER OLLIE R  
HAI-1671  
1711 STANDARD BRASS MFG CO  
FORY BAI-5458  
1718 ST STANDARD BRASS MFG CO  
PARKING LOT  
1732 MACHINERY CORP BAI-9060  
1733 BLUE STAR FURNACE CO INC  
GRI-6847  
1735 UNITOG CO UNIFORM MFRS  
BAI-1735  
UNITOG RENTAL SERVICES  
CLN & PRESSING & DEL  
BAI-1735  
1736 VACANT  
1738 VACANT  
1740 BLANTZ CARRIE W MRS  
HAI-6472  
1742 VACANT

---E 19TH ST INTERSECTS  
1810 DAWNS SPRING WORKS AUTO  
REPR HAI-3070  
1820 VACANT  
1822 VACANT  
1836 KANSAS CITY EAGLE  
BOTTTLING CO INC  
1840 RAMONA TOY CORP MFG  
GRI-1228  
---E 19TH ST INTERSECTS  
1901 KANSAS CITY EAGLE  
BOTTTLING CORP HAI-5131  
1912 DICK'S TRANSFER CO INC  
YDS  
1915 DICK'S TRANSFER CO INC  
V12-5774  
1919 A & P FOOD STORES WHE  
HAI-2847  
---E 20TH ST INTERSECTS  
(NOT OPEN BET E 20TH AND  
---E 24TH ST INTERSECTS  
CITY HEALTH DEPT LABY  
HAI-8060  
KANSAS CITY GENL HOSP &  
MEDICAL CENTER HAI-8060  
COUNTY MEDICAL SOCIETY  
LIBRARY HAI-8060  
2427 CRAWLEY GENEVIEVE L MRS •  
GRI-2437  
---E 24TH STREET TER  
INTERSECTS

---ZIP CODE 64108  
---E 25TH INTERSECTS  
2517 HOUT GEO D • GRI-6302  
2519 HOGUE PEARL MRS • V12-3110  
2521 WOODGAARD KENNETH H  
ABIE APARTMENTS  
2523 BAKER WM GRI-7084  
GUND AVAM MRS HAI-1659  
WILLIAMSON CHARLIE  
HAI-0751  
2525 BRADFORD CLEVELAND C  
BAI-1395  
GRUPS JOSEPH  
HAI RALPH H V12-5005  
2527 LBSIE APARTMENTS  
IN VACANT  
2N THOMAS ELIZ MRS  
BAI-1676  
3N MC GILLIS NELLIE J MRS  
BAI-0798  
3E SANDY JOHN R HAI-5378  
IS VACANT  
2531 FELLING GEO J GRI-2904

2533 MORGAN HAZEL L GRI-5588  
TRAMPTON ARTH L GRI-2628  
2534 NO RETURN  
FRANKLIN FRANCES E  
GRI-5768  
SCHINDHAM HAZEL V MRS  
V12-5786  
2535 CAPEHART VIRGINIA MRS  
HAI-0803  
KING MABEL V HAI-3053  
ZEHENDER CARL T BAI-5096  
2537 SHERMAN CHARLES GRI-1653  
SHIRK ALONZO BAI-1707  
BSMT CARTER ERNEST  
2539 BRISCOE GERTRUDE MRS  
BAI-7603  
SCHMITT PETER J JR  
BAI-1227  
2541 TAVERNARD NORA MRS •  
HAI-5133  
CAUDILL OMA L MRS  
BSMT VACANT  
2542 RUCHS FRANK W • BAI-0829  
2542A RATH ELMER J HAI-5476  
2543 CARPENTER THEO J V12-2777  
CARPENTER THEO O MRS  
V12-2777  
TOMPKINS E LUCILLE MRS  
2544 KENOYER JOHN J • V12-5170  
2545 ESCHBAUGH LUCILLE MRS  
HAI-5110  
SKAER RENE H BAI-0980  
BSMT VACANT  
2546 STEINWACHS OTTO BAI-5392  
2547 EICHELBERGER ALBERT  
HERSEY JANICE HAI-8491  
HUGHES ERNEST GRI-2046  
JAMES RUBY MRS GRI-1242  
BSMT DYKE ROBT  
2548 BESADECKY EDW J •  
BAI-5068  
2549 GLAUSSER HANS J GRI-6359  
WILLER EDW J HAI-4286  
TROWBRIDGE HAZEL V  
V12-5260  
2552 VACANT  
2553 AMOS JOHN L • BAI-3538  
2554 DILLER HOWARD J  
MANCHEGO ROBT A GRI-7690  
2557 CARLTON APARTMENTS  
IN ANGERMAYER FRANCES W  
BAI-2558  
3E HOHL GEO C BAI-4944  
2N KING WILLARD W BAI-5089  
MORGAN LAMINIA MRS  
BAI-5995  
2563 BOIN LARRY W  
BOYD ALICE M MRS BAI-1376  
COWHICK EDNA M MRS  
CUNNINGHAM EILEEN M MRS  
MRS TCHR BAI-0791  
CUNNINGHAM JOHN H  
BAI-0791  
NO RETURN  
SWART EARL L GRI-4128  
STEVENS KENNETH E  
BAI-3798  
2557 VELAZQUEZ CARLOS  
---E 26TH INTERSECTS  
2601 ROBERT A & CO MFRS REP  
BAI-0866  
2603 MINE SAFETY APPLIANCES CO  
EQUIP BAI-0787  
2607 KINSTON APARTMENTS  
BSMT VACANT  
2612 STANS LENLY C BAI-4763  
GILLAP CHARLES W  
V12-2973  
SCHRAIZ VIRGINIA T  
HAI-3995  
2609 CAMPBELL JUANITA A MRS  
GRI-7958  
RODT ROY  
HAZELMERE APARTMENTS  
CONEY OLIVE MRS GRI-1962  
COSTELLO LA VON G MRS •  
1962  
TAVAN BURT L HAI-9629  
FOOTS HELEN I MRS  
BAI-4977  
FREIMAN MARY  
KAUFFMAN GLADYS Y MRS •  
BAI-5431  
RODERER CLAUDE G BAI-2091  
2615 CROBIN MONA MRS HAI-5406  
MILLER DAVID L  
2619 MARIS E W SALES INC  
BUTCHER SUPS BAI-5090  
2629 BERR MARGT H MRS •  
V12-5235  
2630 HAWTHORNE PARK  
BAI-51 VACANT  
---E 27TH INTERSECTS  
2700 DAVIS HIDE A WAY TAVERN  
HAI-9301  
2701 NOAL & BILL SERVICE  
GRI-0632  
2704 OVERLY RONALD  
ROGERS BEULAH MRS  
2704% VACANT  
2709 STINSON ELECTRIC CO MTRS  
& GENERATORS HAI-4734  
2710 BLANCHARD GLEN R • BAI-8090  
ROGERS WALT  
WHEELER FRANK HAI-1439  
BSMT VACANT  
2713 SCURLOCK BILL AIR  
CONDITIONING & HEATING  
SERVICE V12-6744  
2717 KELLER JACK INC METAL  
BLDRS GRI-5331  
2719 HEIGHT MARY E MRS  
BAI-4395  
2721 STEWART CLAUDE E  
2722 ROANOKE LEASING CORP  
LEASING V12-2997  
2723 HERRINGTON CLAUDE E •  
GRI-0677  
2725 BLACKMORE & GLUNT INC AIR  
CONDIT & HEATING EQUIP  
GRI-3144  
2727 FAFNR BEARING CO (BR)  
HAI-8355  
2728 VACANT  
27TH ST TER INTERSECTS  
2734 EQUIPMENT CO THE  
AUTOMOTIVE PARTS DISTR  
HAI-1521  
2737 WILLIAMS CHARLEY WHEEL  
ALIGNMENT CO INC AUTO  
REPR V12-0773  
2738 KANSAS CITY METAL  
PRODUCTS MFG BAI-2617  
2743 VACANT  
2745 CURLEY JOHN  
DAVIS GERTRUDE  
TANNER ROBT E HAI-7780  
2747 KIRCHHOFF LOUISE MRS •  
2749 HENDRICK CLAUDE R • BAI-4007  
DANKERT ROBT  
2755 HAUSER MARY MRS •  
HAI-3259  
2756 R G B LABORATORIES INC  
V12-8902  
2757 HOLDEN AUG W • BAI-2735  
2763 HEINIE SODA FOUNTAIN  
SUPPLIES GRI-1145  
2765 AMERICAN LIGHTING CO  
ELECTRICAL SUP GR1-0826  
FALER INC ELEC SUPS  
GRI-0826  
---E 28TH INTERSECTS  
2800 WALLACE & TYERNAN INC  
CHEMICAL EQUIP WEI-5043  
2804 AMERICAN GREETINGS CORP  
IS VACANT  
ISRI WEI-7766  
MEALEY CORNELIUS

2533 MORGAN HAZEL L GRI-5588  
TRAMPTON ARTH L GRI-2628  
2534 NO RETURN  
FRANKLIN FRANCES E  
GRI-5768  
SCHINDHAM HAZEL V MRS  
V12-5786  
2535 CAPEHART VIRGINIA MRS  
HAI-0803  
KING MABEL V HAI-3053  
ZEHENDER CARL T BAI-5096  
2537 SHERMAN CHARLES GRI-1653  
SHIRK ALONZO BAI-1707  
BSMT CARTER ERNEST  
2539 BRISCOE GERTRUDE MRS  
BAI-7603  
SCHMITT PETER J JR  
BAI-1227  
2541 TAVERNARD NORA MRS •  
HAI-5133  
CAUDILL OMA L MRS  
BSMT VACANT  
2542 RUCHS FRANK W • BAI-0829  
2542A RATH ELMER J HAI-5476  
2543 CARPENTER THEO J V12-2777  
CARPENTER THEO O MRS  
V12-2777  
TOMPKINS E LUCILLE MRS  
2544 KENOYER JOHN J • V12-5170  
2545 ESCHBAUGH LUCILLE MRS  
HAI-5110  
SKAER RENE H BAI-0980  
BSMT VACANT  
2546 STEINWACHS OTTO BAI-5392  
2547 EICHELBERGER ALBERT  
HERSEY JANICE HAI-8491  
HUGHES ERNEST GRI-2046  
JAMES RUBY MRS GRI-1242  
BSMT DYKE ROBT  
2548 BESADECKY EDW J •  
BAI-5068  
2549 GLAUSSER HANS J GRI-6359  
WILLER EDW J HAI-4286  
TROWBRIDGE HAZEL V  
V12-5260  
2552 VACANT  
2553 AMOS JOHN L • BAI-3538  
2554 DILLER HOWARD J  
MANCHEGO ROBT A GRI-7690  
2557 CARLTON APARTMENTS  
IN ANGERMAYER FRANCES W  
BAI-2558  
3E HOHL GEO C BAI-4944  
2N KING WILLARD W BAI-5089  
MORGAN LAMINIA MRS  
BAI-5995  
2563 BOIN LARRY W  
BOYD ALICE M MRS BAI-1376  
COWHICK EDNA M MRS  
CUNNINGHAM EILEEN M MRS  
MRS TCHR BAI-0791  
CUNNINGHAM JOHN H  
BAI-0791  
NO RETURN  
SWART EARL L GRI-4128  
STEVENS KENNETH E  
BAI-3798  
2557 VELAZQUEZ CARLOS  
---E 26TH INTERSECTS  
2601 ROBERT A & CO MFRS REP  
BAI-0866  
2603 MINE SAFETY APPLIANCES CO  
EQUIP BAI-0787  
2607 KINSTON APARTMENTS  
BSMT VACANT  
2612 STANS LENLY C BAI-4763  
GILLAP CHARLES W  
V12-2973  
SCHRAIZ VIRGINIA T  
HAI-3995  
2609 CAMPBELL JUANITA A MRS  
GRI-7958  
RODT ROY  
HAZELMERE APARTMENTS  
CONEY OLIVE MRS GRI-1962  
COSTELLO LA VON G MRS •  
1962  
TAVAN BURT L HAI-9629  
FOOTS HELEN I MRS  
BAI-4977  
FREIMAN MARY  
KAUFFMAN GLADYS Y MRS •  
BAI-5431  
RODERER CLAUDE G BAI-2091  
2615 CROBIN MONA MRS HAI-5406  
MILLER DAVID L  
2619 MARIS E W SALES INC  
BUTCHER SUPS BAI-5090  
2629 BERR MARGT H MRS •  
V12-5235  
2630 HAWTHORNE PARK  
BAI-51 VACANT  
---E 27TH INTERSECTS  
2700 DAVIS HIDE A WAY TAVERN  
HAI-9301  
2701 NOAL & BILL SERVICE  
GRI-0632  
2704 OVERLY RONALD  
ROGERS BEULAH MRS  
2704% VACANT  
2709 STINSON ELECTRIC CO MTRS  
& GENERATORS HAI-4734  
2710 BLANCHARD GLEN R • BAI-8090  
ROGERS WALT  
WHEELER FRANK HAI-1439  
BSMT VACANT  
2713 SCURLOCK BILL AIR  
CONDITIONING & HEATING  
SERVICE V12-6744  
2717 KELLER JACK INC METAL  
BLDRS GRI-5331  
2719 HEIGHT MARY E MRS  
BAI-4395  
2721 STEWART CLAUDE E  
2722 ROANOKE LEASING CORP  
LEASING V12-2997  
2723 HERRINGTON CLAUDE E •  
GRI-0677  
2725 BLACKMORE & GLUNT INC AIR  
CONDIT & HEATING EQUIP  
GRI-3144  
2727 FAFNR BEARING CO (BR)  
HAI-8355  
2728 VACANT  
27TH ST TER INTERSECTS  
2734 EQUIPMENT CO THE  
AUTOMOTIVE PARTS DISTR  
HAI-1521  
2737 WILLIAMS CHARLEY WHEEL  
ALIGNMENT CO INC AUTO  
REPR V12-0773  
2738 KANSAS CITY METAL  
PRODUCTS MFG BAI-2617  
2743 VACANT  
2745 CURLEY JOHN  
DAVIS GERTRUDE  
TANNER ROBT E HAI-7780  
2747 KIRCHHOFF LOUISE MRS •  
2749 HENDRICK CLAUDE R • BAI-4007  
DANKERT ROBT  
2755 HAUSER MARY MRS •  
HAI-3259  
2756 R G B LABORATORIES INC  
V12-8902  
2757 HOLDEN AUG W • BAI-2735  
2763 HEINIE SODA FOUNTAIN  
SUPPLIES GRI-1145  
2765 AMERICAN LIGHTING CO  
ELECTRICAL SUP GR1-0826  
FALER INC ELEC SUPS  
GRI-0826  
---E 28TH INTERSECTS  
2800 WALLACE & TYERNAN INC  
CHEMICAL EQUIP WEI-5043  
2804 AMERICAN GREETINGS CORP  
IS VACANT  
ISRI WEI-7766  
MEALEY CORNELIUS

# HOLMES ST 1966

316

## HOLMES ST--CONTD

409 HERNANDEZ VICTOR M  
BAI-2653  
MUSSO LOUIS J BAI-5124  
410 NO RETURN  
412 LIPARI ANTHONY BAI-8873  
413 LIPARI JAMES W BAI-8873  
413 SCORFINO JOHN W V12-8539  
417 SPALLO JAMES V  
---E 5TH ST INTERSECTS  
500 SALL'S MARKET GRO GRI-8814  
502 VACANT  
503 CASTELLUCCIO ANGELO J  
GRI-1097  
506 AMARO MARY MRS W V12-4271  
508 LUNA CISO W BAI-0349  
509 VACANT  
CHRISTIE VERNAL B  
BAI-4354  
510 SPINI STEFANO W V12-5827  
511 HARRA ROSE W V12-3254  
REAR VACANT  
512 CALDERONE MARY MRS W  
BAI-1354  
513 STERNER JOSEPHINE MRS W  
GRI-2059  
TOLentino ALFONSO V12-0976  
515 VACANT  
BAPTISTA ANTERO SGT  
517 NO RETURN  
DASSIO VINCENT GRI-4503  
REAR SPERO MARY HAI-7816  
518 RANDAZZO ANNA MRS W  
GRI-5832  
REAR MARTINO JOHN  
520 SORIANO JAMES GRI-6221  
CUCCHIARA TONY W BAI-3126  
521 MONACO CHARLES W V12-9175  
524 BALESTERI ANGELO HAI-5654  
THOMPSON CONGETTA MRS  
HAI-6596  
526 ZECCHIN FRIDA MRS  
CONA JUDITH HAI-6596  
---E MISSISSIPPI AV INTERSECTS  
528 WHITE & GREEN GROCERY GRO  
V12-7054  
BRANCATO MATTHEW M  
V12-7054  
528 1/2 PETER J W V12-4910  
530 CAPPO DON W BAI-3692  
532 ORTIS HANSEL J HAI-1672  
WALL FRANCIS J MRS  
HAI-8476  
534 AVERY MARY  
COUNLLEN JERRY  
536 VACANT  
540 HURTADO RUBEN  
GUILA JESSIE MRS BAI-5598  
MESSINA CHARLES A V12-3105  
544 GEORGE  
FIERRO JOSEPH HAI-5898  
BARBOS A FRANK  
NO RETURN  
546 ESTEBAN RAYMOND BAI-2715  
549 MAININA MARIO W BAI-1487  
550 VACANT  
554 LA SALLA MARJORIE D MRS  
BAI-8956  
558 FINNELL NICHOL W V12-7737  
LOSCALZO MARY C W V12-1026  
560 D'ANGELO MARY C W V12-1026  
562 D'ANGELO ANTONIO BAI-1392  
BSMT TARANTOLA REBECCA MRS  
BAI-9397  
---INDEPENDENCE AV INTERSECTS  
---E 5TH ST INTERSECTS  
---E 6TH STREET TRFW  
INTERSECTS  
---ADMIRAL BIRD INTERSECTS  
---E 8TH ST INTERSECTS  
---E 9TH ST INTERSECTS  
911 CHASE HOTEL V12-3520  
BLANCHARD LYNN DENTIST  
913 YORKLEY APARTMENTS  
HAI-2710  
BSMT THOMAS LOUIS  
APARTMENTS  
1 FAIRCE BESSIE  
2 LOYD CLYDE  
101 MILLER JEWELL  
102 DAVIS MRS  
103 HOSTETLER C R  
104 ROBINSON ADAM  
105 WINDMILLER CHARLES M  
106 BARTHOLDMEW JAMES  
107 KENT VICTOR  
108 VACANT  
109 VACANT  
110 SIMMONS JAMES E  
111 JENKINS HARRY  
112 COHEN BENNIE  
113 GERGEN ADAM  
114 HALL CHRISTINA H MRS  
115 VACANT  
116 GAI ROY  
117 VACANT  
118 HATSON GLADYS P  
119 HUTSON JOHN BAI-1554  
120 FLOYD ELLA  
121 VACANT  
122 STOCKLIN THEO  
123 SCHRODER RUBY MRS  
124 SNIDER JOE  
125 VACANT  
126 MC AFFEE CHARLES W  
HAI-7209  
127 VACANT  
128 KENOSKEIPARIAN SAM  
129 VACANT  
130 HINES EDDIE  
131 DAVIS STANLEY  
132 DAUGHERTY JAMES  
133 GRIFFIN CARRIE  
134 RUSSELL AUTO PARK PARKING  
920 NINE TWENTY HOLMES PARKING  
LOT  
929 DUNN J E CONSTRUCTION CO  
BLDG CONTRS HAI-0710  
---E 10TH ST INTERSECTS  
1001 VACANT  
CITY POLICE DEPT (GARAGE)  
HAI-1500  
---E 11TH ST INTERSECTS  
1100 STANDARD LAUNDRY & LINEN  
SUPPLY CO V12-0805  
---E 12TH ST INTERSECTS  
---E 13TH ST INTERSECTS  
1307 SAINT MARY'S EPISCOPAL  
CHURCH V12-0775  
SAINT MARY'S EPISCOPAL  
GIFT SHOP GRI-2615  
---E 14TH ST INTERSECTS  
---E 15TH ST INTERSECTS  
---E 16TH ST INTERSECTS  
1505 JOYCE'S PLACE RESTR  
GRI-9679  
1509 GRANT BATTERY SALES  
V12-2830  
1512 SHAW ELECTRIC CO INC  
CONTR HAZARD  
1514 MEL'S CLOTH & BRAKE CO  
V12-7390  
1516 ROARK MELVIN V12-7398  
1519 COLLINS BODY SHOP  
HAI-3597  
1522 VET PRODUCTS CORP VET  
REMEDIES V12-5362  
1523 CHESSARI SAML W HAI-6356  
1525 INTERNATIONAL HARVESTER  
CO MTR TRUCK DIV  
GRI-5833

1528 VACANT  
---E 16TH ST INTERSECTS  
1608 KIRK-WILKIND CO IND  
SUPS BAI-3030  
1616 VACANT  
1618 VACANT  
---E 17TH ST INTERSECTS  
1712 HEINZ MACHINE WORKS INC  
GRI-0465  
1720 CALIFORNIA CATERING CO  
INC V12-0803  
HOT COFFEE CATERERS  
BAI-6668  
1721 REGAL PLASTIC CO  
RECEIVING DEPT  
1725 REGAL PLASTIC CO HAI-4020  
1728 KNOPKE BROS POKING  
1732 KNOPKE BROS RECEIVING  
DOCK  
---E 18TH ST INTERSECTS  
1815 ALLIED EGRY BUSINESS  
SYSTEMS STGE  
1819 ALLIED EGRY BUSINESS  
SYSTEMS PRINTING  
BAI-2500  
CHROMAR COLOR PRESS  
PRINTING GAI-2500  
NATIONAL PRINTING &  
LITHOGRAPHING CO  
BAI-2500  
---E 19TH ST INTERSECTS  
---E 20TH ST INTERSECTS  
2023 AMERICAN ROOFING & SIDING  
CO HAI-3040  
2027 EXCEL LINEN SUPPLY CO  
LNDRY V12-5656  
2029 DO ALL MOUNTAIN STATES CO  
TOOL MFRS HAI-5857  
2051 CONVERSION CO V12-7951  
ARBUCKLE PAINTING CO  
V12-7951  
2055 GRAPHIC INC GRAPHIC ART  
SUPS RET HAI-7988  
---E 22D ST INTERSECTS  
2220 KANSAS CITY GENL HOSP &  
MED CENTER NURSES HOME  
KANSAS CITY GENL HOSP &  
MED CENTER ANNEX  
HAI-8060  
---E 23D ST INTERSECTS  
2300 INSTITUTE FOR COMMUNITY  
STUDIES SCIENCE RESEARCH  
BAI-2510  
CITY HEALTH DEPT HAI-8060  
CITY PUB HEALTH NURSING  
HAI-8060  
2303 VACANT  
2305 SCHROEDER BROS MACHINE WKS  
V12-7138  
2315 VACANT  
2315 1/2 VACANT  
2321 KANSAS CITY HOSP & MED  
CENTER WHE & STGE  
2322 TRUMAN HARRY W  
RESEARCH LABY  
2328 VACANT  
2328A VACANT  
2330 VACANT  
2330A VACANT  
---E 24TH ST INTERSECTS  
2411 BLICK PAUL H W  
2415 LONG JOYCE A MRS BAI-3146  
2413 VACANT  
BSMT VACANT  
2415 VACANT  
2421 VACANT  
2423 VACANT  
2425 MFRS BAI-5262  
---E 25TH INTERSECTS  
2500 STEWART-HUDSON PRINTING  
CO V12-8644  
2500 1/2 VACANT  
2501 HARDER KATH A W BAI-2139  
SPENCER MURIEL GRI-1096  
BSMT WILLIAMS ARTH W  
2502 DUTCH HIAL TAVERN  
HAI-8655  
2502 1/2 VACANT  
2504 VACANT  
2504 1/2 VACANT  
2505 FARMWOLD SUE HAI-6939  
2505 EDWARDS VETERINARY SUPPLY  
CO INC GRI-8020  
2506 1/2 RODRIGUEZ FRANCISCO  
BAI-9052  
FRANSENS JOHN E JR  
2507 BRADLEY THOS J W  
2509 MEADE CHARLES C  
V12-1522  
2510 EDWARDS VETERINARY SUPPLY  
CO INC WHE  
2510A TEMPLETON ELIZ MRS  
2511 JONES F ROSS W GRI-8520  
2512 KANSAS CITY MEMNONITE  
FELLOWSHIP HAI-1307  
2512 1/2 STUTZMAN ROMAN REV  
BAI-1307  
2514 ROCKNE APARTMENTS  
BSMT VACANT  
BOYNTON GENEVA B MRS  
GRI-1717  
OSTERBERG CARL HAI-0833  
TAVARNARO MADELINE MRS  
HAI-3176  
2515 HARPER GLEN H HAI-4029  
BSMT VACANT  
2516 KEITHLEY JOSEPH W  
HAI-1634  
MC COWN JUANITA  
NO RETURN  
2517 ECKERT BARBARA M MRS  
BAI-0176  
2520 ATLAS INTERIORS (ATLAS  
WINDOW DRAPING &  
DESIGNING BAI-2628  
ATLAS WINDOW PRODUCTS CO  
INC BAI-2628  
2521 HATFIELD CHARLES W  
HAI-5677  
2523 SCHULTZ ANTON W  
2525 BURNETT EVA MRS BAI-6055  
2526 PASSLER JOHN R BAI-7419  
2528 ACME AMBULANCE & AUTO  
LIVERY CO INC V12-3500  
ACME MEDICAL EQUIPMENT CO  
PHYS AND HOSP SUPPLIES  
V12-3500  
2529 SCHULTZ STEPHANIE  
HAI-8326  
2531 PITTSBERG GLEN E  
HAI-4336  
2532 WILLIS MARY MRS  
2533 PASSLER WARREN T  
V12-5296  
2534 VACANT  
2537 MEDELLIN JOHN G  
2538 MEYER HELEN W V12-7764  
2539 DORRITY JESSE W HAI-3260  
2540 PHILLIPS CARL J  
HAI-3659  
2543 BOLL HENRY J GRI-4297  
ESTHER'S BEAUTY SHOP  
GRI-4297  
2544 SMITH VERNON W PNTR CONTR  
W HAI-4602  
2545 JONES ETZEL L W HAI-4602  
2546 SPARKS ROBERT W GRI-4212  
2547 MEDLOVE JERRY  
V12-4949  
2550 COLLINS RAYMOND F PNTR  
CONTR V12-8976  
RAY CORA J MRS BAI-3793

2551 EMILLIE APARTMENTS  
WENDELL ELDON HAI-6075  
ROBINSON EARL T HAI-6649  
2553 BOND RUTH N MRS  
VINICK LOUIS BAI-9477  
2554 BRZUCHALSKI PAULINE MRS W  
HAI-0819  
2555 GIBBY RALPH E W GRI-5046  
2556 JAMES O'NEIL W GRI-6782  
2557 CALLIHAN CLEO B MRS  
HAI-7894  
2558 BAKER RICHARD F BAI-5594  
2560 WILSON NORMAN MFR REP  
BAI-0854  
2560 1/2 STODDARD GERALD R  
V12-4723  
2561 GOLDEN RULE SERVICE  
STATION GAS STA V12-7492  
THOMAS RADIATOR SERVICE  
V12-7492  
2562 MEUNIER ROBT J MFRS REP  
PARTS CO V12-4723  
SIMPLEX-NAUGHTON MOTOR  
2562 1/2 SMITH NELL MRS GRI-5489  
---E 26TH INTERSECTS  
2600 ZELMA CAFE RESTR  
GRI-5633  
2601 MEINERS THRIFTWAY MARKET  
GRI-6204  
2602 BARTLETT KENNETH  
2603 F & H CLEANERS V12-2367  
2604 VACANT  
2606 NEGRETTE SYLVIANO W  
21-2137  
2607 KANSAS CITY CALIBRATION  
LABORATORY REPR  
GRI-6204  
2608 WALTON GRACE V MRS W  
2609 KEYNOLD RALPH A GRI-0541  
2610 MILLS GEO BAI-7426  
2611 PHILLIPS BILL  
2612 CONSTANCE HAROLD D  
BSMT VACANT  
2614 VACANT  
2615 BORG-WARNER SERVICE PARTS  
CO WHOL AUTO PARTS  
HAI-7046  
2616 GOOD EDW HAI-7046  
BSMT VACANT  
2618 CLARKE JESSIE MRS W  
BAI-3180  
2621 PLACE ALBERT R W HAI-8167  
2623 ANDERSON ANDERSON FRANCIS W  
GALL LARRY HAI-5180  
WILLOUGHBY BEAUTY SHOP  
HAI-5180  
WILLOUGHBY LENA P MRS  
BAI-5180  
2629 MILES MINNIE B MRS  
V12-5472  
2630 LINK-BELT CO POWER MACHY  
V12-5472  
2631 SCHOFFIELD CLAYTON B  
2632 BRYAN HENRY H V12-3397  
2633 GUERRA LUZ P MRS GRI-4124  
V12-0281  
2635 PEARSON ESTHER MRS  
GRI-1381  
2638 CONVEYER ARTH M HAI-5913  
2639 GRINDINGER ELEANOR MRS  
HAI-8328  
2640 SETH HILDA MRS E V12-0566  
GRANNEMAN IRENE MRS  
GRI-2459  
BSMT KINGDON MARY D GRI-4937  
2641 WAIZENEGGER REGINA MRS W  
HAI-2748  
2642 SANDERS MARGUERITE MRS  
V12-6948  
FOOTH ALMA F MRS BAI-6786  
2643 RALLS KARY MRS W GRI-6369  
GIBSON B THEO GRI-6369  
2644 BRATTEN DALE HAI-6129  
2645 CLEVELAND SAPHIRE BRONZE  
(BUR OFC) AUTO PARTS MFR  
HAI-6067  
EIS AUTOMOTIVE CORP WHE  
F & B MANUFACTURING CO  
WHE  
HASTINGS MFG CO WHE  
REPUBLIC GEAR CO WHE  
STERLING MFG CO AUTO  
PARTS MFG VACANT  
T R W REPLACEMENT  
DIVISION WHOL AUTO PARTS  
HAI-8061  
T R W THOMPSON PRODUCTS  
TRW TOLEDO PRODUCTS CO  
WHE  
2646 STANBURY MARIE K MRS W  
HAI-5899  
2647 TURNER JOHN D W HAI-5316  
2648 WILES MARGUERITE MRS  
HAI-0928  
---E 27TH ST INTERSECTS  
2649 WINEGAR REBA MRS W  
HAI-8428  
2649 BAYNE DANIEL W W GRI-0805  
BSMT WHITFIELD DALE  
2650 GERMER DELBERT P  
2651 KING O JACK  
2652 PETERSON BESSIE M MRS W  
HAI-2457  
2653 VACANT  
BSMT VACANT  
2654 BURNS JOHN A  
745 APARTMENTS  
1 WASHBURN GEO K W  
GRI-0310  
2 VACANT  
3 BRIGHT JERRY W  
4 THOMAS DANNY  
5 FULLBRIGHT DAVID  
6 ATCHLEY ROBT  
7 PERRYMAN BENNIE  
STREET CONTINUED  
2655 WHITE PAUL E W HAI-6039  
2656 WALLACE ELVA MRS W  
HAI-5029  
2657 KENNEDY RALPH M  
2658 WILLIS JERRY L  
2659 BOWSER M MARIE MRS W  
HAI-0803  
SHELTON MYRTLE L MRS  
GRI-0310  
2660 AUDREY EARL  
BLANKENSHIP CURLY  
2661 HAVENS HARRY J BAI-6723  
BSMT VACANT  
2662 APARTMENTS  
1 CALHOUN EDW A  
2 VACANT  
3 VACANT  
4 SMITH NANCY G  
STREET CONTINUED  
2663 HAWKINS GLEN W W GRI-3130  
2664 MC COOL JAMES W HAI-0287  
MILLS TR PL-3-685  
THORP JAMES F  
WILLIAMS PARKING LOT  
2665 BAZAN FLORENCE MRS W  
HAI-5682  
2666 KETCHUM JERRY L HAI-5183  
2667 PRESTON ROBT W  
---E 28TH INTERSECTS  
2668 ANELU SUPER MARKET  
LOI-8808  
2669 VACANT  
2670 VACANT  
2671 VACANT

2672 CIRCELO PATRICIA MRS  
PROCTOR ROSE MRS W  
2673 MC DONALD ROBT D  
2674 CHAMBERS WILBUR J W  
PL-3-2083  
2675 LYNN FRANK N  
2676 KERR MAYME W MRS W  
2677 STINE MAURICE B W  
WEI-0130  
2678 VACANT  
2679 STANTON LLOYD E WEI-4915  
2680 LONGFELLOW SCHOOL  
GRI-0875  
---E 29TH INTERSECTS  
2681 FINCH BLANCHET MRS  
2682 LINWOOD UPHOLSTERY SHOP  
2683 VACANT  
2684 HAROLD E W JEI-3690  
2685 VACANT  
2686 BUCKELL JASPER L  
2687 HICKMAN SARDIS  
PERET RUTH E MRS LOI-0862  
2688 JOKERST EDW  
2689 JONES JOHN V  
2690 MITCHELL APARTMENTS  
2691 MITCHELL VIVIAN N MRS W  
HEARD CLARENCE E  
VACANT  
BSMT VACANT  
2693 WHITTY FLORENCE MRS  
PL-3-3792  
2694 COOPER LAURA MRS  
KING HARRY WEI-4960  
ANDERSON EMMETT  
2695 ROBINETTE LUTHER PL-3-1713  
2696 CENTURY CORROSION CONTROL  
INC PL-3-8253  
2697 SYKES TOM INC SUPS WHOL C  
RETAIL PL-3-8253  
2698 MIDGARD ROAD LOI-8297  
2699 JASPER VERNAL WEI-6968  
2700 LUJON MILDRED  
2701 JOHNSON ESTELLA A MRS W  
LOI-8106  
2702 REULE JOHN  
2703 CAOTIE JOHN J W WEI-1420  
2704 GANADEN OPAL MRS LOI-7381  
2705 HAMILTON RAYMOND F  
PL-3-7954  
2706 VACANT  
2707 WARNER ROY E WEI-9497  
2708 KLEPPING JOHN J W  
LOI-5078  
2709 ANDERSON ANDERSON FRANCIS W  
JEI-5427  
2710 ROGERS MYRTLE L MRS  
JEI-8810  
2711 VAUGHAN LYS H W JEI-4451  
2712 REIFF JESSE R LOI-5530  
2713 TABERNACLE SOUTHERN  
BAPTIST CHURCH JEI-8151  
2714 HARVEY KATH W PL-3-2214  
2715 MENCH FRANCES M MRS W  
PL-3-2214  
---E 30TH INTERSECTS  
3002 LANGE-HOFFMAN CO MFG REP  
LOI-0281  
3004 H & H DISTRIBUTING CO MFR  
AGTS LOI-7868  
UNITED STATES UNIFORM CO  
UNIFORM SERV LOI-7868  
3005 HOLMES TRAILER COURT  
LOVE MELVIN W  
SHEEHAN OLGA  
BROOKS DONALD R PL-3-7042  
3006 JUSTRITE SUPER MARKET INC  
OPC PL-3-7060  
JUSTRITE SUPER MARKET INC  
PL-3-7060  
3007 VACANT  
BSMT VACANT  
3008 REECE O JAMES  
3009 JEGGLIN U ROY W WEI-5292  
3010 LEGER GERALDINE MRS  
3011 HERB BATTERY & ELECTRIC  
CO PARKING LOT HOTEL  
3012 HEDGES JOSEPH L CASH  
HAULER W JEI-3022  
3013 HALLER O D  
3014 ACKER MARY MRS JEI-6706  
3015 ARMSTRONG CECIL W  
JEI-6706  
3016 BETHEL KENNETH R LOI-2325  
3017 RAND EVELYN V MRS W  
PL-3-0556  
3018 ASHGAUTH WESLEY  
3019 GENERAL SPRING CO AUTO  
DIVISION SPRINGS LOI-8300  
3020 SNOW NED W WEI-4468  
3021 TORNOW FREED  
3022 CITY FIRE DEPT STATION NU  
7 LOI-7684  
3023 BERNER'S ELECTRIC  
WHOLESALE CO JEI-1757  
3024 SPENCER ELECTRIC RENEWAL  
PARTS ELECTRIC RENEWAL  
PARTS WEI-6879  
3025 TIMER & EQUIPMENT CO ELEC  
SUP WEI-7710  
3040 SUPERIOR DRY  
CLEANING-LAUNDRY & LINEN  
SUPPLY CO WEI-4477  
---E 31ST ST INTERSECTS  
3103 DUGNAN CHARLENE MRS  
DUGNAN CHARLENE BUDGET  
SHOP USED CLOTHES  
3105 MEIER ELECTRIC MOTOR  
SERVICE PL-3-4238  
3106 MC WILLIAMS LIQUIDATOR  
WHE  
3107 VACANT  
3108 VACANT  
3109 JACKSON R M CO INC SHIP  
RM SUPS LOI-0869  
3110 DAYTON AUTO PARTS CO WHOL  
PL-1-5185  
REAR MERCHANDISER'S INC WHOL  
PURCHN JEI-1430  
3111 VACANT  
3112 S & S ENGRAVING CO PNTR'S  
WEI-3803  
3114 BORDEN CO THE PLANT  
LOI-4500  
3117 AUTOMOTIVE EQUIPMENT  
SERVICE CORP INC  
JEI-0144  
3119 BORDEN CO THE PARKING LOT  
3124 BORDEN CO THE GARAGE  
LOI-4505  
3126 BORDEN CO THE REC DOCK  
---E 32ND ST INTERSECTS  
3201 LINWOOD BLVD INTERSECTS  
3202 NORDEN GIACINTO WEI-8239  
3203 NORTON RAYMOND E  
3204 METROPOLITAN TELEVISION  
STG ENT WEI-7474  
3210 RUSSELL EDW W  
3211 P K ELECTRONICS PL-3-5182  
3212 CLEGG PAUL AUTO SERVICE  
JEI-1510  
3213 LEMASTERS TED WEI-7206  
3215 DUCKWORTH KING A  
3216 CLEGG PAUL AUTO SERVICE  
PARKING LOT  
3217 HUFFMAN MARY E MRS W  
WEI-6145  
3218 CHAMBERS IRA W JEI-4386  
3219 ARGUBRIGHT MAUDE B MRS W  
3220 BENNETT J C JR  
3221 MILLER ALLAN J W WEI-5561  
3223 RACON FRANCIS W  
3224 FANNING MYRON K W  
LOI-4305  
3225 RAYBURN ROBT E JEI-6743  
3227 VACANT

# HOLMES ST 1961

311

## HOLLY—Contd

4008 Lyndon John J @ WE1-3567  
4009 Judge Edw A @ VAI-5408  
4011 Bobbitt Jack J @ WE1-5291  
4012 Garner Wm L VAI-7566  
4013 Smith Jos R @ LOI-1458  
4014 Vacant  
4016 Wingren Elmer @ VAI-3145  
4017 Atkinson Mary S Mrs @ WE1-6207  
4019 Rueckert Harold @ JE1-7408  
4024 Jones Myrtle R Mrs @ JE1-7257  
4026 Gann Chester L JE1-0636  
**W 41st intersects**  
4100 Camarillo Romulo @ VAI-0112  
4101 Joy Gerald @ PL3-5518  
4102 Bigelow Myra Mrs @ VAI-1655  
4106 Marxsen Donald @ JE1-4126  
4107 Ryan Cyrus J WE1-0433  
Hunter Darrell E @ WE1-0433

## S 41st Street ter ends

4110 Blackberry Ralph @ int dec  
LOI-1781  
4111 Allen Bernard R @ JE1-7952  
4112 Ray Agnes E Mrs @ WE1-5586  
4114 Emma Jos R @ WE1-6784  
4118 Martin Wm B @ WE1-4658  
4120 Shepherd Lawson E @ JE1-6263  
4121 Smith Jerald L JE1-8297  
Hash Robt L PL3-7362  
4123 Reynolds Lucile B Mrs @ VAI-8126  
Frink Jas R JE1-8598  
4126 Richie Carl @ WE1-0895  
4127 Sproull Milton D LOI-2395  
4130 Patterson Robt I WE1-6126  
4133 Watkins Jos E @  
French Martha H Mrs @  
McLeese Annie E Mrs @ LOI-5207  
4138 Avalos Lauro @ JE1-2527  
4139 Rallot Oscar J @ LOI-4882  
4140 Fuidak Karl @ JE1-7822  
4141 Bain Andrew F @ LOI-2972  
4142 Gutierrez Frank P @ LOI-0615  
4143 McKenzie Sylvia F Mrs @  
WE1-4376  
4146 Vollrath Wade C @ WE1-5873  
4147 Meiners Antonia M Mrs @  
VAI-3974  
Vollrath Bess L Mrs WE1-5873  
4148 Nuckles Rolla H WE1-5036  
4150 York Edwin C LOI-2531  
4151 Youngblood Clarence E @ LOI-6998  
4152 Powers Joseph O @ WE1-5293  
4155 Bokrovits Jos @ VAI-0907  
4161 Allen Berry E @ VAI-2194  
4163 Slyker Joseph W LOI-8694

## W 42nd intersects

4200 Roberts Guy J LOI-2911  
Mahan Gladys Mrs JU1-7318  
4201 Buchmueller Louis A @ LOI-5757  
4202 Bender Edw G @ PL3-0301  
4203 Turner Everett B @ WE1-4939  
4204 Reutter Geo M @ WE1-0966  
4205 Conroy Mary A @ WE1-1289  
4206 Ruisinger Chas A @ JE1-5924  
4207 Gilmore Floyd @ LOI-8601  
4208 Wendel Ralph M @ JE1-7090  
4209 Logsdon Leroy L @ LOI-0387  
Mayer Margt WE1-1695  
4211 Lister Joseph S @ WE1-4082  
4215 Bukaty Francis M WE1-9702  
4216 Cunningham Paul W @ LOI-3329  
4217 Muehlberger Robt J WE1-5188  
4220 Feeney Marianne C @ WE1-0869  
4224 Collier Robt W @ WE1-3269  
4226 Williams Willie J @ LOI-0365  
4227 Thulin Alf L LOI-0075  
4229 Beall Chas T @ VAI-8755  
4232 Calder Eben M WE1-4054  
McCarthy Nell B Mrs WE1-3052  
4233 Trainor Mary J Mrs @ WE1-0616  
4235 Gardner Anna C @ WE1-8320  
4236 Sorenson Eliz K  
Rider Carter L VAI-0696  
4240 Armstrong Myrta M Mrs @  
VAI-2749  
Neubert Elmer R LOI-3975  
Doohan Anna M LOI-3682  
Masters Harold W WE1-6089  
4244 Fleming Kenneth M JE1-1023  
Smith S Jane WE1-9211  
Bellamy Melva E JE1-7932  
McCraw Grace L WE1-8405

## Westport rd intersects

4307 Vacant  
4308 Watson Kath G LOI-7595  
4309 Schmid Otto A @ Iwyr VAI-7929  
4312 Cobb Irvin M VAI-8118  
Wood Wm M WE1-5848  
4315 Cullivan Frank J @ LOI-1063  
4316 Berghund Geo H LOI-1080  
Cochran Ray PL3-1187  
4317 McVay Chas E WE1-0120  
4320 Fessler Wm L @ PL3-0157  
McGregor James C VAI-2771  
4321 Neubert Maxfield C @ WE1-9346  
4324 Russell Jos H @ LOI-7060  
4325 Carlson Aug C @ JE1-2203  
4326 Mitchell Lela S Mrs @ VAI-1797  
4327 Snider Bell LOI-6208  
4328 Anderson J Edwin @ WE1-9527  
4329 Sewell Jas F @ WE1-5810  
4330 McCarthy Geo F @ LOI-7329

4331 Schlegel Eliz Mrs @ WE1-9555  
4333 Jones Frederick H @ JE1-7308  
4335 Williams Geo E WE1-8566  
4337 Brodie S Alger @ WE1-3560  
4340 Broberg Emma I Mrs LOI-4958  
Dorrell Wilmoth I jr PL3-2968  
4341 Burton Melvin R @ JE1-3631  
4342 Adkins Cath F Mrs VAI-0017  
Suttles Joe R JE1-3487  
4343 Fael Frank X @ VAI-4650  
4344 Shalet Leo LOI-0504  
Ingram Gerald E WE1-7810  
4346 Scharbach Fred C @ LOI-3918  
Wyatt H Leroy PL3-5937

## W 44th intersects

4400 No Return  
4402 Eisenhower Clarice Mrs VAI-8716  
4403 Voskuil Dorothy M Mrs WE1-4113  
Rush Della J Mrs WE1-0714  
Mitchell Ronnie M PL3-2726  
Washburn Harry A VAI-1730  
4404 Brown Guyle G VAI-7447  
Taylor Mary E LOI-7707  
bsmt Hill Virginia I Mrs JE1-1681  
4406 Clark Harold N LOI-2572  
4407 Black Perry JE1-2914  
Fink Harrison R VAI-1435  
Coppahen Paul JE1-0444  
Carde Marge L JE1-0837  
4408 Jackson Orville E JE1-4104  
Seamon Robt T JE1-4606  
4409 Haus Marguerite Mrs @  
4410 Knight Jesse R VAI-0873  
Wright Kenneth E JE1-5035  
4411 Anthony Jos M @ WE1-1876  
4415-17 Maranda Apts  
4415 Frey Ava O Mrs LOI-1715  
Harrington Frank R @ LOI-4639  
4416 Garth Kirkpatrick JE1-1724  
Connors Maurice J JE1-5559  
Harmon Carrie D Mrs PL3-0130  
Quinlan Harry J JE1-5897  
4417 Parsley Geo W JE1-0291  
Molen Sam @ LOI-7512  
4419 Sisk Geo W @ JE1-1211  
Shaw Roy W WE1-1939  
4421 Cramer Etha A WE1-8478  
4422 Holmgren A Hazel Mrs VAI-6756  
Grimes Marjorie VAI-1608  
Dixon J Aileen WE1-9689  
Woolsey Emmert N JE1-5313  
4423 Dean Geo F @ LOI-5167  
4425 Garrison John O PL3-2582  
4427 Boland Edw R JE1-8659  
McDonnell Lyle D @ WE1-1000  
4431 Gaylord Laurence I @ WE1-6038  
4433 Middelkamp Geo H @ WE1-5214  
4435 Mathews Lorraine G Mrs  
WE1-6838

## W 45th intersects

**Roanoke pkwy intersects**  
4504-08 Holly Garden Apts  
4504 Strom Gou E LOI-1497  
Isaacs Dorothy JE1-0836  
Ricketts Ray A JE1-8016  
Wetzel Evelyn A WE1-9083  
Seaman Gertrude M Mrs JE1-7684  
4508 Rae Kath JE1-4997  
Erickson I Jean VAI-6827  
King Alvin M PL3-2815  
Hill Jo JE1-4763  
4518 Magers Hugh H LOI-3192  
4519 Brandmeyer Frank O jr @  
LOI-9613  
Godsy Sherman M jr JE1-9613  
4520 Krauss Ernest J @ JE1-6121  
4521 Rutherford Gilbert H @ WE1-3436  
4523 Schraml Frank P @ JE1-7488  
4524 Turley Robt H @ VAI-5581  
4525 Bradley Geo H @ LOI-0781  
4527 Bishop Fred WE1-3937  
4529-41 Holly House The apts

## 4529 Apartments

1 Townley Edw F PL3-0146  
2 Miller Franklin A JE1-7698  
3 Vacant  
**Street continued**  
4532 Larson Jos O @ VAI-7839  
4533 Apartments  
1 Russell M Eileen JE1-9388  
2 Johansson Hans I LOI-8442  
3 Vacant  
4 Osterstrom Marta LOI-5197

## Street continued

4534 Rinas Otto H @ JE1-2694  
4536 Barron James A @ LOI-3217  
4537 Weedon Pauline B Mrs VAI-5639  
Vandreser Marvin D JE1-9140  
Kruzan Wm M PL3-7894  
Katz Steven P VAI-2642  
Hensen Roy WE1-8224

## 4541 Apartments

1 Vehleward Shirley A VAI-2905  
2 Flier Paul E LOI-1854  
3 Gustello Joseph J  
4 Glickstein Aaron WE1-9524  
**Street continued**  
4544 Barclay Douglas S  
4546 Baker Jerry B  
4548 Montgomery Allan R @ WE1-7083  
4550 Dawson Wm R @ WE1-5938

## W 46th intersects

4602 Davis Thos H @  
4604 Johnson Sture F @ LOI-8014  
4606 Blomquist Danl G @ carp LOI-6077  
4608 Goetz John H @  
4610 Delaney Florence I Mrs @  
JE1-7247  
4614 Barkhouse Rosalee M Mrs  
JE1-5510  
4618 Duffy Wm L JE1-1549  
4622 Duffy Frank E @ WE1-2169

## W 47th intersects

4704 King John D LOI-4594  
Bieller Donald G JE1-6089  
4705 Sarver J Donald @ WE1-5983  
4706 K C Equip Co power plant equip  
PL3-3737  
4709 Updyke Ophelia M Mrs @  
WE1-3883  
4710 Gorham Raymond L @ JE1-9086  
4712 McCrath John J jr JE1-6539  
4714 Taylor Wm F @ JE1-9645  
4717 Holmes Brock D @ WE1-3649  
4721 Wallace Fred G @ VAI-6571  
4725 Colovich John J @ LOI-1230  
4728 Buhler Wm @ JE1-2765  
4730 Holdeman Carl E @ VAI-6563  
4732 Traxel Chas C @ mfrs agt  
VAI-6505  
4734 Nauth Frank H @ VAI-6219  
4736 Dolan Theo R @ VAI-5550  
4737 Lindeman John @ PL3-2502  
4738 Seay Geo R @ PL3-4326  
4741 Long Ted VAI-6091

## W 48th intersects

4801 Bahr Nell Mrs @ LOI-1594  
Neuer Amalea Mrs VAI-8764  
4804 Twitcheil Lucile @ LOI-8122  
4805 Mathews Herbert B @ JE1-7590  
4807 Fox Grace M Mrs @ JE1-2086  
4808 DeHaven Cornelius Mrs WE1-5595  
4809 Lea Eleanor T Mrs WE1-4537  
Phister Harriet T Mrs @  
WE1-4537  
4810 Stacy Lawrence C jr @ JE1-4189  
4811 Sumnerwell Walter F VAI-8234  
4812 Breck Betty C JE1-4676  
4814 Pulley Robt H @ VAI-0161  
4815 Blunt Fred A @ VAI-6395  
Garrett Dorothy W Mrs WE1-8513  
4816 Vaughn John @ JE1-3148  
4818 Dulaney Halsey B @ LOI-2722  
4819 Shawhan Allene R Mrs VAI-7445  
Massey R Lyman JE1-6173  
4820 Beck Eug H @ WE1-2247  
4823 Brooks Ben J @ JE1-7637  
Goudie Fannie T Mrs JE1-8227  
4827 Wirt Joseph M JE1-8318  
4829 Arnold Guy E JE1-7702  
4830 Seestrich Geo T @ WE1-7532  
4834 Koehler Chas A LOI-3189  
Hobert Earl H PL3-6646

## W 49th intersects

4900 Grosse Wilford G @ WE1-5876  
4901 Peterson John T @ WE1-8625  
4904 Reintjes Leo C JE1-4586  
4905 Wyatt Roy M @ WE1-3719  
4906 Keith Lucille H Mrs @ WE1-5072  
4907 Sharp Earl S @ LOI-5650  
4914 O'Connell Marguerite M Mrs @  
VAI-0834  
4925 Balke Otto @ JE1-4039  
4926 Lane Wm C @ PL3-1288  
4928 Simpson Clarence W @ WE1-8628  
4929 Browne Bernard G @ VAI-0050  
4930 Simms Hulda H @ LOI-1978  
4932 Long Wm B @ PL3-2924  
4933 Hahn Beulah D Mrs @ author  
JE1-4499  
4935 Wild Mary H Mrs @ JE1-1473  
Barr Fred  
bsmt Hanes Ray  
4936 Bachman Frances S Mrs @  
VAI-5971

## 4938 Dreher Ted @ LOI-6184

4942 Smithwick Helen Mrs @ WE1-2812

## Ward pkwy intersects

**W 80th intersects**  
8900 Hock Sidney @ EM1-5109  
8901 Holder Robt L @ EM3-1131  
8902 Palmisano Lawrence C @  
8903 Jones Jos W jr @ EM1-4038  
8904 Reither Donnell T @ EM1-2887  
8905 Forman Jack @ EM3-0698  
8906 Tankel Marshall @ EM1-1327  
8907 Putnam N Devereux @ EM3-0955  
8908 Reese Robt D @ EM3-0521  
8909 Fellhauer Wm H @ EM3-0745  
9000 Reynier Dale E @ EM1-6338  
9001 Gordon Melvin @ EM3-0069  
9002 McMichael Wm A @ EM1-0774  
9003 Dyche Jas E @ EM3-0952  
9004 Good Carl E @ EM1-0140  
9005 James Robt M @ EM3-1156  
9006 Bradley Ernest @ EM1-9231  
9007 Ramaglia Fred @ EM3-0703  
9008 Wiley Thos R @ EM3-0908  
9009 Michalski Sam J @ EM3-0704  
9010 Allen Lewis H @ EM3-0919  
9011 Hodes Richd E @ EM3-0706  
**W 90th Street ter intersects**

9012 Elkins Robt O @ EM3-2172  
9014 Furnish Alan G @ EM1-4966  
9015 Mitchell Loyed E @ EM3-0726  
9016 Swyden Eug F @ EM3-1126  
9018 Malec James J @ EM3-0408  
9019 Kester Billy C @ EM3-0728  
9020 Herrell Betty A Mrs EM1-2197  
9021 Owens Harold J @ EM3-0462  
9022 Smalley David R @ EM1-4114  
9023 Hanrahan Thos J @ EM3-2381  
9024 Gentile Leonard @ EM3-0888  
9025 Hinkle Chas E @ EM3-0461  
9026 Driscoll Walter F @ EM1-5754  
9028 Levin Leon R @ EM3-1621  
9029 Ewing Vernon C @ EM3-0696  
9030 Johnson Neal A @ EM3-0855  
9031 Hermes Harold H @ EM3-0464  
9032 Siler Frank L Sodding & Landscap-  
ing Co EM3-1331  
Siler Frank L @ EM1-2244  
9033 Reimis Sam @ EM1-4024  
9034 Brown Glenn W @ EM3-0875  
9035 Gericke Richd E @ EM3-0684  
9036 Roubush Thos M @ EM3-0595  
9037 Campbell Chas C @ EM1-1335  
9038 Evans Homer C @ EM3-0448  
9039 Smith Wesley C @ EM1-0629  
9040 Wood Robt E @ EM1-3669  
9041 Patterson Jas R jr @ EM1-0816  
9042 Hall Ralph R HI4-2545  
9043 Forbes Harvey @ EM3-0452  
9044 Heimovics John G @ EM3-3271  
9045 Horsch Danl G @ EM1-3468

## W 91st intersects

9700 Woodard Ernest R @ W12-1321  
9701 Guemple Frank D @ W12-0849  
9704 Lynn Arth P @ W12-0185  
9705 Shanberg Arnold N @ W42-0465  
9708 Myers Jas L @ W12-1659  
9709 Dodge Jos C @ W12-1446  
9712 Segur Robt B @ W12-1475  
9715 Akrigert Geo F @ W12-0242  
9716 Mosby Dee T @ W12-1467  
Mosby Insurance @ W12-1467  
9719 Galiano Ross J @ W12-0217  
9800 Hayes Marion V @ W12-9800  
9801 Griessel Leonard E @ W12-0608  
9804 Glaze Lester M @ W12-0973  
9805 Brown Louis J @ W12-1762  
9808 Bottenberg J H @ W12-1444  
9809 O'Halloran Vincent J @ W12-1361  
9812 Kug Harold R @ W12-3038  
9815 Yount Walter L @ W12-1768  
9816 Ludwigs C Bernard @ W12-1133  
9819 LeBlond Norman L @ W12-1797  
9820 Margolis Morris @  
9900 Adam John J @ W12-1790  
9901 Hunter Marie Mrs @  
9904 Peterson Lawrence @ W12-0454  
9905 Felts Cornelius B @ W12-1226  
9908 Lombardo Louis @ W12-1091  
9909 Andrade John H @ W12-1283  
9910 Pecoraro Anthony A @ W12-1071  
9911 Borgmeyer Milton C @ W12-3096  
9914 Goldenberg Floyd B  
9915 Crisler H V @ W12-0156  
9918 Wallace Lena M Mrs @ W12-3715  
9919 Powers Harold M @ W12-1050  
9922 Hopkins Mark W @ W12-1523  
10000 Lombardino Carl J @ W12-0261  
10001 Vacant  
10004 Baughman Merle E @ WE2-3353  
10005 Gresham Doyle @ W12-1994  
10008 Hoffmann Clement L @ W12-2281

## HOLLY N—From 2 blks south of Salt

Rock rd, north to Salt Rock rd  
Salt Rock rd intersects  
6615 Bussinger Leland W  
6717 Orr Lloyd L @ GE6-0630  
6736 Ryan Orville L Mrs @ GE6-0627

## HOLMES—From 700 E Front south to

Rockhill rd (not open between E  
Front and E 1st and between Gilham  
rd and E 45th)

111 Vacant  
114 Whitlow Sheet Metal Works  
BAI-6550

## E 1st intersects

## E 2d intersects

## KCRy crosses

205 KC Power & Light Co (sub sta 2)  
308 Rotolo Saml @ HA1-7895  
308 Lucito Frances Mrs @  
310 Cammisano Kath Mrs @  
310 Cammisano Tony BAI-2553  
312 Vacant  
312 Vacant  
**E 4th intersects**  
402 Cherrito Frank BAI-0497  
Cherrito Jos @ HA1-2875  
406 Polizzi Lorenzo @ HA1-7649  
407 Scolia Jas V @ BAI-6676  
Tarantino Anthony BAI-6914  
408 Lipari Saml @ BAI-0691  
409 Musso Lewis BAI-5241  
Rozcek Stanley HA1-1960  
410 Hennier Larry

**1ST ST E      1961**

POLK'S  
KANSAS CITY

**(MISSOURI)**

# Directory of Householders, Occupants of Office Buildings and Other Business Places, Including a Complete Street and Avenue Guide

# 1961

Copyright 1962, by R. L. Polk & Co.

In the following list the numbered streets are arranged in numerical order, followed by the named streets in alphabetical order, the intersecting streets being shown. The number of each building on the street is given in numerical order, and opposite the number is placed the name of the occupants or house-owner or tenant. In the business blocks containing offices the occupants are shown by room numbers where practicable, in apartment homes the number denotes the number of the apartment. In all streets both sides of the street are included in one list. The profession or business of individuals or firms is given only at their respective place of business; to find occupation of others refer to Alphabetical List of Names.

The symbol © following a householder's name indicates that we have received information during the canvass that the house is owned by some member of the family, but as the publisher cannot and does not guarantee the correctness of the information furnished, nor the complete absence of mistakes, no responsibility for errors can be or is assumed, nor can the publisher furnish further information than that shown.

Telephone numbers, as supplied to us on our canvass, are shown opposite names.

(The numerals that appear at right edge of columns, ahead of street descriptions and some street intersections, are merely for the guidance of the publishers, and have no other significance.)

(This section includes some listings reading "No Return." In each case the Publishers tried diligently, by various means, to obtain the information for the occupants but were unsuccessful. First, two personal calls were made by an enumerator; next, a double postal card was mailed and the telephone used when possible.)

<p>1ST E—From 100 Grand av east to N Park Locust begins (not open) 400 Armstrong Contracting &amp; Supply Corp whse VI2-4773 Locust St trfwy Overpass Cherry intersects (not open)</p> <p>Holmes intersects 616 Central Feed &amp; Grain Co BA1-5336 Charlotte intersects 721 Atlas Excavating Co VA2-2623 Campbell intersects (not open) 899 Pasley Mfg &amp; Distr Co gas equip VI2-2369 Harrison begins (not open) 1001 Service Co The (plant yds) GM&amp;ORR crosses Gillis intersects KCSRy crosses 1006 Vacant 1040 Vacant 1041 Dice Thos</p> <p>Lydia av overpass N Flora av begins N Vine begins N Highland av begins Shelley av begins N Michigan av begins N Michigan begins 1900 GM&amp;ORRCo (car dept) VI2-6500 E Euclid av begins N Park av begins</p> <p>1ST W—From 100 Main west to Wyandotte Delaware intersects Elm intersects (not open) Wyandotte intersects (not open)</p>	<p>2D E—From 200 Main east to Highland Grand av intersects Oak begins Locust intersects (not open) Locust St trfwy overpass Cherry intersects (not open) 617 Alcoholics Anonymous (Downtown Group) GR1-9602 DeMond Wm</p> <p>Holmes intersects Charlotte intersects Campbell intersects (Not open between Campbell and Lydia av) Harrison intersects (not open) Lydia av intersects 1400 Burnett Meat Co BA1-2630 Lexington av intersects (not open) 1607 Vaughn Ethel Mrs @ GR1-8435 1661 Rawlins James 1661a Blackburn Edw Highland av begins (not open)</p> <p>2D W—From 200 Main west to dead end Delaware intersects Wyandotte intersects Bridge intersects</p> <p>3D E—From 300 Main east Paseo 2-8 Excelsior Heating Supply Div VI2-7315 5 K C Fruit Co Inc stge 7 Star Produce Co GR1-5695 9 Caruso Joseph &amp; Co prod VI2-3842 11 Gordon L &amp; Son Produce Co VI2-9788 13-15 Junsberg H Produce Co VI2-0768</p>	<p>16-20 Townley Metal &amp; Hardware Co VI2-0200 17 Caruso Produce Co HA1-7777 19 Wyant Will &amp; Son Sales Co (stge) 21 Paleromo Chas Co prod BA1-5069 25 Horowitz &amp; Gargotta Prod Co VI2-2489 Walnut intersects 100 Coppaken L &amp; Sons prod VI2-8633 102 Yukon L &amp; Sons Prod Co Inc stge 104 Red Front Buffet restr VI2-6998 106 Yukon L &amp; Sons Prod Co Inc stge 108-10 Yukon L &amp; Sons Produce Co Inc pkg plant BA1-6058 Reddy Ripe Tomato Co BA1-6058 nw cor Schlitz Joseph Brewing Co parking lot Grand av intersects 201 McCurry Service Sta HA1-8702 214 Wyant Will &amp; Son Sales Co prod HA1-3773 Oak intersects 404-06 Nickerson Egg Co HA1-6164 401-05 Schlitz Joseph Brewing Co whse BA1-0022 ext 48 407 Nickerson Egg Co stge Gardner Eug D HA1-0725 408 Boyle Meat Co Inc stge 409 Vacant 410 Pisciotta Fruit Vegetable &amp; Provision Co (whse) 416 Vacant 418 Fisher G R Meat Co Inc whol BA1-3133 420 Allied Meat Co BA1-4121 Locust intersects 500 US Cold Storage Corp HA1-4300 Certified Cold Fur Sge Assn HA1-4800 Boyle Meat Co Inc VI2-5852 Aaron Edw &amp; Corp poultry HA1-4300 Tranin Egg Products Co Inc HA1-4300</p>	<p>Locust St trfwy intersects Cherry intersects 601-11 Monark Egg Corp HA1-1970 622 Jackson Mfg Co Inc cabt mkrs VI2-8837</p> <p>Holmes intersects 700 Town Topic Sandwich Shop GR1-0545 701 Transamerica Freight Lines Inc HA1-0350 720 Wheelock Brow Inc trans line BA1-4840 Charlotte intersects 814 Lava Tony @ Campbell intersects Harrison intersects Gillis intersects Francis begins (not open) Troost av (not open)</p> <p>(Not open between Troost av and Lydia) Lydia av intersects (Not open 1 block east of Lydia av and 1/2 block west of Highland av) Highland av intersects Paseo intersects</p> <p>3D W—From 300 Main west to Washington 5-7 Volker Wm &amp; Co parking lot 14 Miller-Cooper Ink Co VI2-3880 26 H &amp; H Bag Co GR1-0940 Delaware intersects 100-08 Kansas City Bag Co VI2-7907 112-14 Goldstein Container Co HA1-0071 Wyandotte intersects 204 Easy Laundry Appliances (Div Murray Corp of America) whol HA1-2366</p>
---	--	--	--

# CHARLOTTE ST 1961

Home Village, Rm.

Tel. ENdicator 2-2002

## CENTRAL—Contd

**W 61st intersects**  
(Not open between W 61st and W 72d)

**W 72d intersects**  
7201 Armour Hills Rugs & Upholstery  
Cleaners JA3-2293

7205 Air Representatives Inc mfr agt  
EM1-8646

Air Distributors Inc aircraft  
parts EM1-8647

7209 Falkenberg Co Inc contrs  
JA3-5800

7225 Falkenberg Co Inc parking lot

7235 Salvajor Co The restr sup  
EM3-1030

7243 Skaer Co plmb HI4-8104  
(Not open beyond 1/2 block south of  
W 72d)

**W 73d ends**  
**W 73d intersects**

8216 Gardner John J @ EM1-0787

8320 Babcock Lee V @ EM3-1251

8346 Barrow Christie O @ EM3-1582

8401 Vacant

8402 Under Constr

8404 Niemeyer Raymond H @ EM3-0948

8409 Turec Wolf A @ DE3-4858

8412 Kreiser Carl F @ EM3-1602

8415 Stull Geo D @ JA3-4891

8422 Lemmer Pearllyn Mrs @ EM3-2384

8423 Hawks Virgil E @ EM1-8819

8431 Dow David D @ DE3-4935

8441 Verser Eva M @ HI4-7217

**E 84th Street ter intersects**

9000 Smart Herschel M @ EM1-7174

9001 Horn Leslie G @ HI4-4116

9002 Blaschke Anthony J @ EM3-1298

9003 Gross Ben DE3-4349

9004 Hauser Gerson @ EM1-5129

9005 Gustafson Harley G @ HI4-7416

9006 Vacant

9008 Gray Jas C jr EM3-2424

9009 Yager Glen L @ EM1-4516

9010 Orren Leonard J @ EM1-5432

9011 Lyons A

9012 Hecht Wm N @ EM3-0966

9013 Brinton Geo C @ EM1-7770

9014 Snoddy Hilbert E @ EM3-0967

9015 Later Robt E @ EM3-0269

9016 Kornis Geo A jr @ EM3-0289

9100 Henry Frieda H Mrs EM1-9706

9101 Lynds Olive G Mrs EM1-1841

9102 Gurden Minnie J @ EM3-3012

9103 Pearce Earl J @ EM1-3720

9104 Muir John C @ EM1-5152

9105 Huska Chas S @ HI4-0335

9106 Kelly Wm G @ EM3-1207

9107 Smith Albert E @ EM3-0561

9108 Psaltis Gus @ EM3-0848

9110 Kinglsey Milton @ EM1-5944

9111 Halloran Gerald C @ EM3-2146

9800 Talley Lonnie L @ W12-0169

9802 Talley Louie L @ W12-1479

9804 Center Colln Agcy W12-1510

Purdum Burl @

9812 Campbell Wm G @ W12-1509

9873 McCale Ted O @ W12-3082

9877 Morrison Leroy @ W12-0289

9881 Coleman Raymond @ W12-3479

**W 99th intersects**

**W 101st intersects**

10100 Matney John C @ W12-1539

10101 Robinson Thos E @ W12-1936

10104 Day Ronald W12-3473

10108 Berry Chas L @ W12-3453

10119 Todd Jos T jr W12-3055

10125 Foerschler Frank L @ W12-2540

10129 Mitchell Josephine Mrs @

W12-3420

**W 101st Street ter intersects**

**Wornall rd intersects**

230B

**CENTRAL AV N (Clay County)—From**

300 W 43d N-north 1 blk to

200 W 43d Street ter N

4304 Norton Wm H @ GL2-4506

4312 Hammitt Clare B @ GL2-6232

4319 Jones Z Glen Rev

4321 Monroe Homer A @ GL3-0770

4323 Denning A C @ GL2-9281

4331 Picone Geo

4332 Fakhoury Donald A @ GL3-0715

4338 McCuaig Jack @ GL2-4760

4343 Schulte Richd L @ GL3-4469

4344 Downing Delwin C @ GL2-2909

309

**W 88th N intersects**

8801 Syverson Alice M @ GE6-3318

8820 Irons John W @ GE6-3427

8840 Kendrick Jack C @ GE6-0176

8845 Cook Ray L jr @ GE6-3319

**Adrian rd begins**

8900 Richardson Freeman L

8940 Fullum Ethel M Mrs @ GL2-9159

9024 Scott Edna M Mrs @ GE6-3310

**CENTRAL AVENUE N (Gladstone)—**  
**From 1 blk south of W 50th N-**

4914 Paul Bob E @ GL3-2555

4917 Klunder Edw A GL3-6814

4919 Banner Jack G @ GL3-2323

4921 Johnson C F @ GL3-1843

**W 50th N intersects**  
(Not open between W 50th N and W

54th Street ter N)

**W 54th Street ter N intersects**

5404 Osburn Earl J @ GL2-8989

5405 Gatschet Chas W @ GL2-5265

5406 Stuart L Ellis @ GL2-7545

5407 Abbott John M jr @ GL2-2070

5408 Davis Claude M @ GL2-0849

5409 Piraro Vincent J @

5410 Phillips Raymond W @ GL2-4775

5412 White Delbert E GL2-5422

**W 55th Street ter N intersects**

6400 Grigsby Floyd A @

6401 Kitchen Chas E @ GE6-1375

6402 Alford Donald R @ GE6-2492

6403 Vacant

6404 Brashear Wm A jr @ GL3-4333

6405 Dunham Laurence E @ GE6-1664

6406 Forge Carl @ GE6-4960

6407 Niemann Robt F @ GE6-3463

6408 Beck Lorenz G @ GE6-2087

6409 Todd David E @ GL3-4073

6410 Burghoff Roy J @ GE6-1968

6411 Nicotra Jas J @ GL3-0883

6412 Vacant

6414 Salpietro Sam J @ GE6-2088

**N Central ends**  
**W 65th N intersects**

6900 McHenry Howard R GE6-1011

6902 Armstrong Marion J @ GE6-0386

6904 Hamer Robt R @ GE6-0967

6905 Olinger Jos J @ GE6-4683

6909 Moss Vernon E @ GE6-3157

7001 Myers Albert J @ GE6-3582

7003 Douglas Garland D @ GE6-1384

442

**CHAPIN ROAD—From 13903 EUS**  
**Hwy 40 south**

4706 Under Constr

4712 Stephens Robt E @ CL2-4756

4716 Vacant

4723 Winsor Harold A @ CL2-7312

4800 Martin Marcellus @ FL4-7853

4801 Shepherd Marvin W @ IN1-1613

4804 Bychinski Leo M @

4805 Basler Chelsea W @ CL4-1484

4808 Schaefer Alfred @ CL2-2702

4809 Waibel Harry G @ IN1-9130

4812 Cox Jean E @ IN1-9305

4815 Rice Jas W @ CL2-3285

4818 Vacant

4819 Thompson Kenneth E @ CL2-1574

4820 Calhoun Wm G @ CL2-2254

4901 Buxton Evert G @ IN1-2568

4905 Miller Truman J @ CL4-4289

4907 Conrad Cecil Y @ IN1-7713

4911 Bay Roy E @ IN1-7817

4913 Gannaway Raymond A @

4917 Cable Woodrow @ IN1-7493

4921 Vacant

4925 Loveall Lonzie B @ CL4-5339

5001 Sportsman Bobby L @ CL2-6514

5005 Bryant Roy @ CL2-3144

5009 Scroggins Glen F @ IN1-4363

5011 Skinner Thos A @

5015 Mayo Jess jr @ CL4-4397

5017 Holmes Arth D @ IN1-1521

5019 Taylor B Leon @ IN1-2973

5021 Ralston Jas H @ TE3-3274

112

**CHARLOTTE—From 800 E Front south**

**to E 101st (not open between E**

**Front and E 3d, between Gleded ter**

**and Campbell, between Gilham rd and**

**Rockhill ter between Brush Creek**

**and E 52d between E 62d and E**

**Meyer blvd, between Rockhill rd and**

**E 72d and beyond Holmes between**

**E 92d and E 100th Street**

**ter)**

**E 1st intersects**

**E 2d intersects (not open)**

**E 3d intersects**

300 Red Ball Transfer Co (br)

HAI-2565

311 Toedebusch Transfer Inc HAI-1146

HAI-1146

**E 4th intersects**

400 Bos Freight Lines Inc HAI-2789

401 Toedebusch Transfer Inc garage

HAI-1149

421 Vacant

**5th intersects**

501 Hires Co The btlrs GR1-0400

508 Esteban Pedro BAI-7542

509 Garcia Geo @ HAI-5536

511 Rodriguez Ralph S HAI-7195

515 Vacant

517 Cortese Sam BAI-2185

519 Negro Frank VI2-5009

519 Carney Ray BAI-6033

519 Estrada Isaac R GR1-0492

519 Mustard L Geraldine HAI-2618

521 Tocco Antonio BAI-4079

**E Missouri av intersects**

529 Santoro Rose M @ VI2-9095

529 Bonfils John J GR1-7310

531 Maturo Peter A @ HAI-5729

531 Fontana Vito GR1-1273

533 DiGiovanna Albert D VI2-0875

535 Mancuso Paul J VI2-5514

Tarantola Rose Mrs @

Barbosa Amador HAI-5680

537a Vacant

537a Vacant

539 Garcia Gollo @

Garcia Lupe VI2-8764

Garcia Manuel GR1-8026

Fierro Jos HAI-5898

rear Marshall Carrie Mrs

**Pacific begins**

550 Karnes School VI2-5233

557 Vacant

557a Williams Hubert B BAI-5779

559 DeFoe John Apartments

Smith Glendine

Turner Lucy Mrs BAI-2671

Wise Elmer

561 Vacant

563 McCabe Ida Mrs HAI-3594

568 Knapp Wm A Co

570 Vacant

110

**Independence av intersects**

**E 6th St trfvy intersects**

715 Vacant

# CHERRY ST 1961

KANSAS CITY, KANS.

ELS. Drexel 1-0169, A1 water 1-0861

CHELSEA AV N (CC)—Contd  
3611 Banner Robt A @ GL2-6013  
3617 Stoll J Roy @ GL3-4988  
3618 Caray Harry L @ GL2-8821  
3621 Brizendine Robt W @ GL3-2421  
3622 Johnson Bert D @ GL3-2375  
3623 Dragna Speedy @ GL3-2793  
Mister dr intersects  
4130 Carroll Theo B @ GL2-2296  
4131 Jamison Arnold D @ GL3-4677  
4136 DeMasters F Ellis @ GL2-1411  
4137 Brzuchalski Jos W @ GL3-4561  
4142 Chapman C Don @ GL2-8104  
4143 Lock Stanley K GL2-0536  
4148 VanWinkle Chas L @ GL2-7409  
4149 Spring Wm G @ GL3-4678  
4154 Price Walker @ GL3-2126  
4155 Edwards Steven H @ GL3-4619  
4160 Edwards J Richd @ GL2-2635  
4161 Patterson Robt W @ GL3-0612  
4200 Moffitt Clint E @ GL3-0821  
4201 Oney Clyde L @ GL3-7294  
4207 Seay Gordon A @ GL3-1814  
4208 Plath Chas E @ GL3-0248  
4214 Cleaver Ralph E jr @ GL3-1987  
4215 Arbogast Albert D @ GL3-2290  
4221 Roberts Theo B @ GL3-1259  
4222 Kauffman Fred M @ GL3-1644  
4227 Gibson L Spencer @  
4228 Ayers Ralph L @ GL2-3349  
4233 Kittell Clarence A @  
4234 May Peter P jr @ GL3-0692  
4239 Marvin Wm E @ GL2-2661  
4240 Morrow Johns F GL2-1701  
4245 Wurdack Robt E @ GL3-1165  
4246 Archer Danl F @ GL2-3491  
4250 Bailey Eddie R @ GL3-0606  
4251 Crilly H B GL2-7113  
4254 Arnold Gene E @ GL2-8071  
4258 Bartels Juel W @ GL3-6721  
4259 Pointer John L @ GL2-5176  
232C  
4931 Mason Tivis O @ GL2-1595  
4933 Dick Chas M @ GL2-2910  
4939 Miller Leonard @ GL3-1827  
4944 DeBoard Edw E @ GL2-4121  
4945 Kobe Geo T @ GL2-6964  
4950 Burns Wm W @ GL2-6914  
4951 Bradshaw Ralph H @ GL2-9316  
4957 Cordray John C GL2-2181  
5001 Smith Earl G @ GL3-3005  
5002 Lowe Victor E @ GL2-9291  
5009 Buckles Arth W @ GL3-1519  
5010 Martin Harold L @ GL2-9691  
5015 Jackson Jesse L @ GL2-0873  
5020 Perry Dolliver J @ GL2-6767  
5025 Wicks Hubert L @ GL2-0623  
5029 Dale Reuben E @ GL2-8066  
5034 Torres Arthur Z @ GL2-2787  
5036 Ritter Virgil H @ GL2-6662  
5041 Holtzclaw Robt O @  
5103 Boan Chas A @ GL2-5216  
5104 DeShon Donald D @ GL2-5740  
5107 Snedden Mary W @ GL2-8938  
bsmt Spurgeon Tom  
5115 Roberts Ronnie D @ GL3-0011  
5119 Cawiezell Clarence F @ GL2-1275  
5124 Cleaver Aaron R @ GL3-2192  
5125 Parsons Frank E @ GL3-3125  
5128 Lasswell Donald W GL3-1572  
5129 Moore Frank R @ GL2-6764

430  
CHEROKEE DR—From E 103d south 2  
west of Raytown rd  
E 103d intersects  
10300 Coker Thos C @  
Coker Thos C jr SOI-8057  
10301 Shanks Lloyd T @ SOI-0973  
10311 Johnson Lawrence E SOI-7470  
10316 Volts Robt R SOI-8276  
10320 Osborn Donald E SOI-1117  
10324 Gordon Bland M @ SOI-1535  
E 104th intersects

2  
CHERRY—From 600 E Front south to E  
110th between E 25th and E 27th  
changed to Gillham rd, between E  
30th and E 31st changed to McGee St  
trfwy and between E 31st and E 34th  
changed to Gillham rd  
E 1st intersects  
E 2d intersects (not open)  
315 Ross' II Paggiaccio Restaurant  
& Lounge GRI-2622  
Harris Margt J Mrs @ BAI-2505  
E 4th intersects  
421 Kallis Apartments  
Apartments:  
bsmt Gigante Roy B  
101 Clark Glen L  
102 Vacant  
201 Hibdon Ernest C  
202 Vacant  
203 Woods Pete M  
204 Vacant  
301 Vacant  
302 Vacant  
303 Vacant  
304 Hale Vinos C V12-2351  
E 5th intersects

503 Kingery Robt D  
511 Jennie's Italian Restr HAI-8543  
DeSimone Jas @ BAI-3986  
513 Barelli Patk BAI-2573  
515 Barelli Anthony J BAI-5428  
Barelli Eliz Mrs @ V12-8642  
519 Ross Mike C GRI-7277  
521-23 Bono Apts  
521 Russo Sam GRI-1248  
523 Sandridge Eddie A HAI-5623  
Mannino Carl S  
rear DeFeo Thos G  
E Missouri av intersects 110  
Independence av intersects  
E 6th begins  
E 6th S trfwy intersects  
Admiral blvd intersects  
E 8th intersects  
800 StPatrick's Cath Church V12-4088  
805 Vacant  
815 Frienship Greetings Inc whol cards  
V12-2150  
817 Blackstone Hotel V12-6990  
Hooper Virginia L Mrs mgr  
E 9th intersects  
907 Vacant  
910 Cherry Street Auto Park No 5  
920 Somerton Hotel V12-7840  
Smith Laura Mrs mgr V12-7840  
Gile Otto J  
bsmt Lewis Kelly jan  
Burlingame Hazel Mrs HAI-8168  
E 10th intersects  
926 Tenth St Auto Park  
Street continued  
1010 Tenth Street Auto Park  
1019 City Fire Department Station No  
10 V12-2058  
1023 Moore Jos N Wyr BAI-7139  
Adair Almer T Wyr BAI-7139  
1025 Cherry Apts HAI-9755  
Clark Roswell A @ V12-0557  
Aronson Bonding Co GRI-2440  
E 11th intersects  
1109 K C Wholesale Liquor Co Inc  
V12-3858  
108  
E 12th intersects  
1220 Cherry Street Auto Park No 3  
1221-25 Cherry Street Auto Park  
1233 Thirteenth & Cherry Auto Park  
No 2  
E Truman rd intersects  
1301 Cherry Street Parking Lot  
1317 Commercial Candy Co V12-0576  
V12-4775  
1331 Sutherland Distributing Co vending  
machs HAI-7446  
E 14th intersects  
1400 Vacant  
1403 Dawson Leon E HAI-4159  
1405 Ward Effie G Mrs furn rms  
BAI-1299  
1407 Thurman Willie B BAI-6592  
1409 Vacant  
1411 Vacant  
1417 Vacant  
1418 Vacant  
1421 Lochman Edw W Co plmbs  
HAI-0309  
1426 Missouri Plating Co HAI-1074  
E Truman rd intersects  
E 15th intersects  
1514-16 Fickie Elec Co V12-1936  
1517 Noelling Steel Sales Corp chains  
BAI-0134  
1519 Vacant  
1520 Federal Stationery Co Div of  
Carpenter Paper Co V12-0451  
1521 Vacant  
1526 Morris Lester H BAI-8843  
E 16th intersects  
1600 Shade Serv Co window shades  
V12-5003  
1600 1/2 Vacant  
1602 Cirese Paul A  
1602 1/2 Merritt Walter N GRI-7340  
1606 Consolidated Transfer & Whse Co  
Inc BAI-3411  
1621 Vacant  
1701 English Robt L ofc stationery  
1701 1/2 Vacant  
1705 Batchelder Ollie R HAI-6742  
1711 Standard Brass Manufacturing Co  
BAI-5458  
1718 Standard Brass Manufacturing Co  
parking lot  
1720 Inland Newspaper Machinery Corp  
HAI-5365  
1732-34 Blue Star Furnace Co GRI-6805  
GRI-6806  
1735 Van de Kamp's Holland Dutch  
Bakers side ent  
1736 Vacant  
1738 Vacant  
1740 Blanton Preston R HAI-6472  
1742 Henderson Annie Mrs BAI-4348  
56  
E 19th intersects  
1810 Dan's Spring Wks auto repr  
HAI-3070

230

1820 Combustion Equipment Co oil  
burners GRI-1161  
1836 Eagle Bottling Co (whse)  
1840 Danny Dare Inc boys clo V12-3696  
Debby Dare Inc girls clo V12-3696  
E 19th intersects  
1901-09 Eagle Bottling Co HAI-5131  
1912-18 Dick's Transfer Co Inc (yds)  
1915 Dick's Transfer Co Inc V12-5774  
1919 A & P Food Stores (bakery)  
GRI-2401  
A & P Food Stores produce whse  
GRI-2547  
A & P Food Stores (National  
Produce Division) BAI-0013  
1926 Kansas City Wire & Iron Works  
(yds)  
E 20th intersects  
(Not open between E 20th and E 24th)  
E 24th intersects  
cor County Medical Society Library  
HAI-8060  
City General Hospital HAI-8060  
2410 Childers N Gene BAI-8006  
2412 Wright Mary E Mrs BAI-4395  
2413 Harrison Ernest @  
2414 Gardner John C  
2415 Hibbs Jas W HAI-7389  
2417 Hill Andy I @ BAI-3867  
2419 Pavlovich Wm E  
2420 Gonzales Louis @  
2421 Vacant  
2422 Lame Levi @ BAI-1463  
2423 Vacant  
2424 Vacant  
2425 Vacant  
2426 Pittser Glenn E @ BAI-4536  
Pittser Martha L V12-4056  
2427 Cawley Genevieve L Mrs @  
GRI-2437  
E 24th Street tr intersects 58  
E 25th intersects  
2517 Hout Geo D @ GRI-6302  
2519 Hoge Pearl Mrs @ V12-3110  
2521 Ross Larry  
2523-25 Abbie Apartments  
Hall Ralph H V12-5005  
Cornwell Clyde E  
VanHall Carl H V12-7759  
Keith C W GRI-1780  
2525 Copple Jack A HAI-8296  
Hodges Rose Mrs BAI-2364  
2527-29 Libbie Apts  
2529 Anglen Gerald R  
Fawver Edgar O HAI-6647  
Warren Grace Mrs  
Velazquez Carlos  
2531 Caudill Oma Mrs  
Anderson Leona Mrs V12-4679  
Doctor & Answering Service  
V12-4679  
Castle Dorothy  
Dawson Lloyd H  
Evans Geo P GRI-8654  
2534 South Alma F Mrs BAI-6786  
English Jeanette B Mrs  
Cox Walter BAI-5032  
2535 Capehart Elbert C HAI-0803  
Zehender Carl BAI-5096  
Vinick Louis GRI-4389  
2537 Quick Wheeler VAI-1195  
Sherman Chas tree trimmer  
GRI-1653  
bsmt Vacant  
2539 Briscoe John C BAI-2603  
Tagtmeyer A C V12-5354  
Schwab Kath Mrs BAI-7438  
2541 Boney Wm  
Tavermaro Frank @ HAI-5133  
Newman Elma E GRI-5803  
bsmt Berry Richd N  
2542 Fuchs Frank W jr @ BAI-0829  
2542a Raith Elmer J V12-4930  
2543 Fridel Kenneth W BAI-5847  
Carpenter Theo O V12-2777  
Newsome Edw  
2544 Kenoyer John J @ V12-5170  
2545 Brammer Donald BAI-8112  
Eschbaugh Otis H HAI-2110  
Miller Betty A Mrs BAI-5665  
bsmt Owens Mable Mrs  
2546 Steinwachs Otto BAI-5392  
2547 Troppito Chas C  
Hughes Ernest  
2548 Virtue Glenn I @ BAI-4548  
2549 Altred Robt R V12-2906  
Miller Edw J HAI-4288  
Glauser Hans J BAI-6359  
bsmt Grubb Pearl Mrs HAI-7627  
2552 Vacant  
2553 Amos John L @ BAI-1870  
2554 Manchego Robt A GRI-7690  
rear Vacant  
2557-63 Carlton Apts  
King Willard W BAI-5089  
Goforth Leslie C HAI-5787  
Angermayer Frances BAI-2557  
Hohl Geo C BAI-4941  
2563 Williams Merrill D HAI-2440  
Cody Alice M Mrs BAI-1376  
Hardy John F HAI-4012  
Smart Earl L BAI-0573

Evans Robt R  
Cunningham John H BAI-9791  
Cunningham Eileen M Mrs mus tchr  
BAI-9791  
bsmt Ebeck Andrew L BAI-9753  
E 26th intersects  
2601 Roes H A & Co mfrs rep BAI-0866  
2603 Mine Safety Appliances Co safety  
equip BAI-9787  
2607-09 Kingston Apts  
bsmt Mote Dean R jan  
2607 Evans Lenly C BAI-4763  
Schranz Virginia T WA4-4467  
2609 Crum Juanita A Mrs GRI-7958  
Callaghan Mark J BAI-6623  
2611 Hazenore Apts  
Kauffman Gladys Y Mrs @  
BAI-5431  
Cooney Olive Mrs @  
Davidson Burt L @ BAI-9629  
McAlister Sarah E Mrs @ BAI-5260  
Costello LaVon G Mrs @ BAI-3427  
Gasaway Martin W  
Shaffer Frances Mrs  
Fouts Helen Mrs BAI-4977  
Redfern Claude G @  
2615 Scott Robt  
2617 Parsons Jerry L BAI-8872  
Claxton Jas V HAI-1346  
2619-21 Gift Shop Necessities Co  
novelties mfrs HAI-0349  
2629 Werr Carl P @ V12-5235  
2630 Hawthorne Park  
2631 Vacant  
E 27th intersects  
2700 Charlie's Auto Sales used cars  
V12-2578  
2701 K & R Service Station gas sta  
GRI-9496  
2704 Clerico Meta Mrs V12-2549  
Livingston M Frances Mrs  
Zimmerman Bess Mrs  
Baldridge Flaura F HAI-8320  
Little Geo N HAI-4927  
2704 1/2 Charlie's Auto Sales storage  
2709 Stinson Electric Co motors and  
generators HAI-4734  
2710 Blanchard Glen R HAI-2404  
Browning Doris GRI-6776  
Wyatt Jas M BAI-2783  
Vann Roy  
Niblo Harold W BAI-2373  
bsmt Preston Jean  
2713 Surlock Bill Air Conditioning &  
Htg Serv Co V12-8744  
2719 Sommerfeld Alfred L BAI-4454  
2721 Buesing Jesse L  
2722 National Metal Prods Co Inc lawn  
mowers V12-5930  
2723 Herrington Claude E @ GRI-8677  
2725 Long Anna M Mrs @ BAI-7291  
2727 Plummer Zell GRI-1909  
2728 Calvillo Auto Body  
2729 Meredith Stoy HAI-0793  
Meiers Edw trucking  
E 27th Street tr intersects  
2732 Production Welders BAI-9742  
2734 Vacant  
2734 1/2 McGrath Harry  
2736 Gladson Earl @ BAI-9730  
2737 Williams Charley Wheel Alignment  
Co Inc V12-0773  
2738 Kansas City Metal Products  
BAI-2617  
2741 Williams Charley Service Co stge  
2744 Presto Foods Products Inc  
VA2-9062  
2745 Tanner Robt E @ HAI-7780  
2747 Kirchhofer Louise Mrs @  
2748 Vacant  
2749 Noel Claude R @ BAI-4007  
2750 Vacant  
2751 Lillard Asa L @ GRI-4671  
Economy Sewer Service GRI-4671  
2752a Presto Food Products Inc stge  
2754 Covert Arth BAI-0909  
2755 Hauser Mary Mrs @  
2756 R G B Laboratories Inc V12-9062  
Presto Food Products Inc  
dairy prod V12-9062  
2757 Holden Aug W @ BAI-2735  
2763 Heinie Soda Fountain Supplies  
GRI-1145  
2765 American Lighting Co elec sups  
GRI-0826  
Faler Inc elec sup GRI-0826  
E 28th intersects  
2800 Wallace & Tiernan Inc chem equip  
VAI-5438  
2804 American Greetings Corp  
WEI-7766  
2806 Buchanan Geo P @  
2810 Matsch Carl P @ LOI-9060  
Hancock Wm C  
2816 Krause Frank W @ VAI-8282  
2818 Vacant  
2820 Comstock Chas L LOI-5528  
Comstock Transfer Co LOI-5528  
2820 1/2 Callahan Gail P  
2822 Burns John A  
2822 1/2 Welch Joe

1ST E

1956

# POLK'S KANSAS CITY

(MISSOURI)

## Directory of Householders, Occupants of Office Buildings and Other Business Places, Including a Complete Street and Avenue Guide

# 1956

Copyright, 1956, by R. L. Polk &amp; Co.

In the following list the numbered streets are arranged in numerical order, followed by the named streets in alphabetical order, the intersecting streets being shown. The number of each building on the street is given in numerical order, and opposite the number is placed the name of the occupants or house-owner or tenant. In the business blocks containing offices the occupants are shown by room numbers where practicable, in apartment homes the number denotes the number of the apartment. In all streets both sides of the street are included in one list. The profession or business of individuals or firms is given only at their respective place of business; to find occupation of others refer to Alphabetical List of Names.

The symbol © following a householder's name indicates that we have received information during the canvass that the house is owned by some member of the family, but as the publisher cannot and does not guarantee the correctness of the information furnished, nor the complete absence of mistakes, no responsibility for errors can be or is assumed, nor can the publisher furnish further information than that shown.

The Δ preceding names denotes houses and places of business having telephones.

(The numerals that appear at right edge of columns, ahead of street descriptions and some street intersections, are merely for the guidance of the publishers, and have no other significance.)

(This section includes some listings reading "No Return." In each case the Publishers tried diligently, by various means, to obtain the information for the occupants but were unsuccessful. First, two personal calls were made by an enumerator; next, a double postal card was mailed and the telephone used when possible.)

<p><b>1ST E — From 100 Grand av</b> <b>2</b> east to N Park av Locust begins (not open) 400ΔArmstrong Cork Co (whse) Locust St trfwy overpass 501ΔLong Construction Co (br) Cherry intersects (not open) Holmes intersects <b>112</b> 616ΔCentral Feed &amp; Grain Co ΔMcGehee Co dehydrating equip Charlotte intersects (not open) Campbell intersects (not open) Harrison begins (not open) 1000 KC Gas Co (plant yds) GM&amp;ORR crosses Gillis intersects KCSRY crosses 1006ΔMathews Cora Mrs © 1040ΔMorrison Cathryn T Mrs 1041ΔDice Thos Troost av intersects (not open) 226 Lydia av overpass N Flora av begins N Vine begins N Highland av begins</p>	<p>Shelley av begins N Michigan av begins N Michigan begins 1900ΔGM&amp;ORR Co (car dept) N Euclid av begins N Park av begins <b>1ST W—From 100 Main west</b> <b>1</b> to Wyandotte (not open to traffic) Delaware intersects Elm intersects (not open) Wyandotte intersects (not open) <b>2D E—From 200 Main east to</b> <b>2</b> Highland av (not open be- tween Main and Holmes and between Campbell and Lydia av) Grand av intersects Oak begins Locust intersects (not open) Locust St trfwy overpass Cherry intersects (not open) 112 Holmes intersects Charlotte intersects</p>	<p>Campbell intersects (Not open between Campbell and Lydia av) Harrison intersects (not open) 116 Lydia av intersects 1400ΔKC Market Co 1411 Edmondson Riehd C © 1415 Hanson David L © Lexington av intersects (not open) 1607ΔVaughn Ethel Mrs © 1661 Barnett Jas © Highland av begins (not open) <b>2D W—From 200 Main west to</b> <b>1</b> dead end (not open to traf- fic between Main and Dela- ware and not open beyond 1 block west of Wyandotte and Broadway) Delaware intersects Wyandotte intersects Bridge intersects cor Kansas City Southern Railway Co (team track ofc) corΔWestern Weighing &amp; Inspection Bureau (perishable frt insp)</p>	<p><b>3D E—From 300 Main east to</b> <b>2</b> Paseo (not open between Troost av and Lydia av and between 1 block east of Lyd- ia av and 1/2 block west of Highland av) 2ΔExcelsior Heating Supply Div 5 KC Fruit Co (packing rm) 7ΔTropical Fruit Co 8-12 Excelsior Heating Sup- ply Div (side ent) 9ΔFishman &amp; Co prod 11ΔGordon L &amp; Son Produce Co 13ΔAleshi Peter &amp; Co prod ΔKC Watermelon Co 15ΔJunsberg H Produce Co 16-20 Vacant 17ΔCaruso Produce Co 19ΔWyant Will &amp; Son prod 25ΔPalermo Chas Co prod Horowitz &amp; Gargotta Prod Co 22-30 Townley Metal &amp; Hdw Co ship and rec dept Walnut intersects 100ΔCoppaken L &amp; Son prod 102 Yukon L &amp; Sons stge</p>	<p><b>3D E—Contd</b> 404ΔRed Front Buffet restr 108 Yukon L &amp; Sons stge 108-10ΔYukon L &amp; Sons pkg rm Grand av intersects 205ΔMcCurry Service Sta 214ΔWyant Will &amp; Son Sales Co prod Oak intersects 400-06ΔCentral Provision Co eggs 401-03ΔBig Jim's Bar-B-Q restr Cassanova Gene 403ΔBailey C Earl Page Wm Sandridge Wm E 405 Vacant 407 Central Provision Co (stge) Casteo Jos T 408 Boyle Meat Co stge 409ΔArnold Rose Mrs beer 410 Pisciotta Fruit Vegetable &amp; Provision Co (whse) 416ΔRutherford Food Corp Rutherford Sales Corp 420ΔAllied Meat Co Locust intersects</p>
---	--	---	---	--

# 3RD E 1956

— Since 1880 —

Member Federal Deposit Insurance Corporation

## 10th and BALTIMORE

## BALTIMORE 1-1047

**3D E—Contd**  
**500** **US Cold Storage Corp**  
**4** **Certified Cold Fur Stge**  
**Assn**  
**4** **Trainin Egg Products Co**  
**(stge and plant)**  
**4** **Boyle Meat Co**  
**4** **Aaron Edw Corp (stge**  
**cooler)**  
**4** **KS Cold Stge & Whse Co**  
**Locust St trfwy intersects**  
**Cherry intersects**  
**601-11** **Monark Egg Corp**  
**622** **Jackson Mfg Co cabt mkr**  
**4** **Jackson A R KC Show**  
**Case Works Co Inc**  
**112** **Holmes intersects**  
**700** **Town Topic Sandwich**  
**Shop**  
**701** **Campbell "66" Express**  
**Inc (br)**  
**720** **Wheelock Bros Inc trans**  
**line**  
**814** **Lava Frank**  
**Campbell intersects**  
**Harrison intersects**  
**Gillis intersects**  
**Francis begins (not open)**  
**Troost av (not open)**  
**116**  
**(Not open between Troost av**  
**and Lydia av)**  
**Lydia av intersects**  
**1408** **Wilson Theodella G**  
**(Not open between 1 blk east**  
**of Lydia av and 1/2 blk west**  
**of Highland av)**  
**Highland av intersects**  
**Paseo intersects**

**3D W—From 300 Main west to**  
**Washington (not open beyond**  
**Broadway)**  
**2-4** **Volker Wm E & Co**  
**side ent**  
**5-7** **Volker Wm & Co park-**  
**ing lot**  
**9** **Rico Geo**  
**11** **Gordon Bros whse**  
**14** **Trans World Airlines Inc**  
**(food unit br etc)**  
**4** **Trans World Airlines Inc**  
**adv distr**  
**22-24** **Montauk Woolen Co**  
**26** **H&H Bag Co 2d hd bags**  
**Delaware intersects**  
**100-06** **Kansas City Bag Co**  
**112-14** **Goldstein Bros Contain-**  
**er Co**  
**116-20** **Chase Bag Co (whse)**  
**Wynadotte intersects**  
**204-06** **Lyon M & Co hides**  
**218-22** **Hallmark Cards Inc**  
**Whse No 4**  
**226** **Vacant**  
**Bridge ends**  
**231-33** **Adams Transfer &**  
**Storage Co (whse No 1)**  
**245-47** **Adams Transfer &**  
**Storage Co (dock)**  
**258** **Pay Way Feed Mills Inc**  
**259-61** **Vacant**  
**Broadway intersects**  
**(Not open beyond Broadway)**  
**Washington intersects**

**116**  
**3D ST TERRACE E (Formerly**  
**Linden)—From 400 Lydia av**  
**east to Paseo (not open)**  
**Clairmont av begins (not open)**  
**Vine begins (not open)**  
**Paseo intersects**

**2**  
**4TH E—From 400 Main east to**  
**Highland av (not open be-**  
**tween Forest av and Vine)**  
**Grand av intersects**  
**Oak intersects**  
**Locust intersects**  
**Locust St trfwy intersects**  
**Cherry intersects**

**112**  
**Holmes intersects**

**711** **Vacant**  
**Charlotte intersects**  
**810** **M&D Motor Freight Lines**  
**Inc**  
**Harrison intersects**  
**Gillis intersects**  
**Campbell intersects**

**901** **Diaz Anthony**  
**902** **ASchultz Francis H**  
**903** **Ferro Inez J Mrs**  
**904** **Hodges Joan E**  
**905** **Baker Phillip**  
**906** **Worsham Paul**  
**907** **Butterfield Eldon C**  
**908** **Chavez Pauline Mrs**  
**909** **Vacant**  
**910** **Campbell Robt F**  
**911** **McQueen J T**  
**912** **Denti Flora Mrs**  
**912** **Elms Wm E**  
**914** **Harris Clara**  
**915** **Davis Wm N**  
**916** **Anderson Wm E**  
**917** **Theo Mary Mrs**  
**918** **Parrish Jos B**

**918a** **Vacant**  
**919** **Palmer Dean H**  
**920** **Brando Aloysius**  
**921** **Healy Josephine Mrs**  
**922** **Vacant**  
**923** **Sage Howard R**  
**924** **Hockey Johanna Mrs**  
**924** **McMurray Effie Mrs**  
**925** **Cheney Wm D**  
**926** **Beason Odie L**  
**927** **Gomerding Patricia A**  
**Mrs**  
**928** **Taylor Clifford A**  
**929** **Campbell Lucille Mrs**  
**930** **Cureton Goldie Mrs**  
**931** **AO'Dell Della Mrs**  
**932** **Sage Thelma V Mrs**  
**933** **Shemark Josephine**  
**934** **DeCoeq Grover**  
**935** **Mahan Anna Mrs**  
**936** **Scharp Mary Mrs**  
**937** **Moor John W**  
**938** **Rhode Wm J**  
**939** **Fawer Mary L Mrs**  
**940** **Collins Esther Mrs**  
**941** **Dezza Betty L**  
**943** **Potter Mary A Mrs**  
**945** **Conseco Danl**  
**947** **Friel Nellie Mrs**  
**Harrison intersects**

**1000** **Caruso Lena**  
**1000** **Ray D Dean**  
**1002** **Duggan John W**  
**1004** **Sudduth Arnold F**  
**1006** **Hackworth Hurschel E**  
**1006a** **Witmer Everett B**  
**1007** **Nicholls Josephine G Mrs**  
**1007a** **Simpson Walter E**  
**1008** **Brown Chas E**  
**1008a** **Spores Jess**  
**1010** **Davis Avery E**  
**1011** **Cason Edw**  
**1011a** **Cosgrove Edsel B**  
**1012** **Sherrow Gladys Mrs**  
**1014** **West David M**  
**1014a** **Fitzgerald Wm F**  
**1015** **Vacant**  
**1015a** **Bowman Dorothy Mrs**  
**1016** **Shaver Dora Mrs**  
**1016a** **Hankins Danl R**  
**1017** **Alme Jasper H**  
**1019** **Melton Grace Mrs**  
**1021** **Vacant**  
**1023** **Groff Marion A**  
**1025** **Frans Mary Mrs**  
**1026** **Madison Carl M**  
**1026a** **Vacant**  
**1027** **Millis Jos L**  
**1027a** **Moore Wm J**  
**1028** **Thomas Earl E**  
**Gillis intersects**

**1029** **Combs Elaine Mrs**  
**1029a** **Lewis Harry J**  
**1030** **White Frecine Mrs**  
**1031** **Livingston Harry C**  
**1032** **Erwin Vencil T**  
**1032a** **Vacant**  
**1033** **Donahue Betty Mrs**  
**1035** **Miller Edw W**  
**1035a** **Steen Allen**  
**1037** **Margaglio A Eug**  
**1039** **McElwee Fern L Mrs**  
**1041** **Vacant**  
**1043** **Puerra Isabel Mrs**  
**1044** **Davis Nellie Mrs**  
**1044a** **Moore Danl**  
**1045** **Caldwell Emery**  
**1046** **Brooke Jos**  
**1047** **Frans Helen I Mrs**  
**1048** **Alvarez Augustine N**  
**1049** **Spagnoli Jene L**  
**1050** **Vacant**  
**1050a** **Vacant**  
**1051** **Thieme Mildred**  
**1051a** **Bruton Margaret Mrs**  
**1053** **Chandler Bertha C**  
**1054** **Bartholomew Walter F**  
**1055** **Bevard Margt Mrs**  
**1057** **Glassecock Norman D**  
**1059** **Hartman Leo L**  
**1060** **Nokes Roy F**  
**ASanders Lester F**  
**1061** **Patzatik Nick J**  
**1062** **Arnold Frances I Mrs**  
**1063** **Mieser Betty Mrs**  
**1064** **Green Naomi C Mrs**  
**1065** **Stanley Henry S**  
**1066** **Muenks Julia M Mrs**  
**1066a** **Vacant**  
**1067** **McLee Jas W**  
**1067a** **Medlow Jerome L**  
**1069** **Wooley LaGrande**  
**1069a** **Camacho Mary L Mrs**  
**1071** **Kingsley Kirby**  
**1073** **VanWinkel Rose Mrs**  
**1075** **Lamb Alice V Mrs**  
**1077** **Cramer Eug**  
**1079** **Fellows Thos W**  
**1081** **Vanderpool Naomi Mrs**  
**1083** **Westgard Maxine Mrs**  
**1083a** **Vacant**  
**1085** **Burgess C J**  
**1085a** **Ogata Yoshitaka**  
**Francis intersects**

**1100** **Guinotte Manor Housing**  
**Project Admn Bldg**  
**1102** **Spainhower Clarence L**  
**1104** **Price Donald R**  
**1106** **Luca Arnold**  
**1108** **Moore Howard G**  
**1110** **Gillihan Robt**  
**APardo Angelo**  
**1112** **Hoagland Wm**  
**1114** **Burrows Leslie R**  
**1116** **McCollum Chas M**

**1118** **Berry Jack F**  
**1120** **Sullivan C Bennett**  
**1122** **Land Charlotte L Mrs**  
**1124** **Mays Hazel Mrs**  
**1126** **Berboos Thos N**  
**1128** **Zingerman Albert E**  
**1130** **Morrison Walter F Jr**  
**1132** **Broyles Virgil R**

**116**  
**Troost av intersects**  
**Forest av intersects**  
**(Not open between Forest av**  
**and Vine)**  
**Vine intersects**  
**Paseo intersects**  
**Highland av intersects**

**1**  
**4TH W—From 400 Main west**  
**and southwest to Madison av**  
**10** **Vacant**  
**15-19** **United Chemical Co Inc**  
**(whse)**  
**Delaware intersects**

**111** **Canfield Truck Line**  
**120** **Gillette Motor Transport**  
**Inc**  
**121** **Mechinl Art Assn machine**  
**shop**  
**124** **Vacant**

**Wyandotte intersects**  
**204** **City Union Mission Annex**  
**Nelson Lloyd W Rev**  
**221-27** **Richards & Conover**  
**Hdw Co (whse-shp**  
**dept)**  
**228** **Adams Transfer & Storage**  
**Co**  
**AVirtue Bros Chrome Mfg**  
**Co furn**  
**AO R S Distributing Co**  
**whol liquors**  
**AIInternal Revenue Bonded**  
**Whse No 2 Dist 11**  
**White W E Sis Co food**  
**prods**  
**AStrattford Furn Corp**  
**ATrucson Laboratories**  
**paint specialties**  
**237-41** **Adams Transfer & Stge**  
**Co dock No 2**  
**244-46** **Adams Transfer &**  
**Storage Co (repair**  
**shop)**  
**256** **Shostak Iron & Metal Co**  
**Inc yd**

**Broadway intersects**  
**420** **Mathews Lee Machinery**  
**& Rental Co side ent**  
**425** **Yowell Tool & Dye Co**  
**Inc**  
**429** **Noggle S W Co Inc dock**  
**430** **Hensley Coffee Co Inc**  
**Washington intersects**  
**500** **Payne Transfer Inc**  
**501** **Vacant**  
**511-13** **Union Sign Co neon**  
**signs**

**97**  
**Bluff begins (not open)**  
**MPRR underpass**  
**800** **American Wiper & Waste**  
**Mills**  
**AAmerican Shop Towel**  
**Serv**

**4**  
**5TH E—From 500 Main east**  
**to Woodland av (not open**  
**between Vine and Highland**  
**av)**  
**3** **KC Grocery & Fixture Co**  
**side ent**  
**5-7** **Hub Tavern**  
**7a** **Wichel Lester barber**  
**9a** **Bamford Wm Hdw**  
**11** **Market Bar tavern**  
**13** **Costello Bar tavern**  
**15** **Willett Tomato Co stge**  
**17** **Vacant**  
**19** **Vacant**  
**20** **City Market Building**  
**(city div of mkt)**

**Stalls:**  
**1-2** **Asta Produce**  
**3** **Lombardo Produce Co**  
**4-5** **Joyce Meat Mkt gro**  
**6** **Market Restaurant**  
**Bauser Lawrence C**  
**7** **Balestrieri Sam prod**  
**8-9** **Becker-Kerlin Fish**  
**Market**  
**10** **Farmers Poultry (br)**  
**11** **Panoma Jos prod**  
**12** **Market Provision Co gro**  
**& meats**  
**13** **Palermo & Oliva prod**  
**14** **Cipolla Jane Produce**  
**15** **Talbot Produce Co**  
**16** **Mazuch P & M Produce**  
**17** **Mazuch A & Son prod**  
**2d** **City Division of Markets**  
**Sheahan Thos D commr**  
**Yates Herbert G mkt mstr**

**Street continued**  
**21** **Cascone's restr**  
**23** **Gillis Building**  
**Gillis Barber Shop**  
**bsmst Fisher Wm F supt**  
**Rooms:**  
**200** **Vacant**  
**201** **Atkinson E Marvin dentist**  
**202** **Vacant**

**3d** **Veretta's John Bowling &**  
**Billiard Supply Co**  
**Street continued**  
**25** **LaSalle Frank Bar tavern**  
**Walnut intersects**  
**103** **Devona Chris R barber**  
**104** **Marchants Bank Bldg**  
**Rooms:**  
**212** **AAaron Edw Corp poultry**  
**215** **Easwest Produce Co (br**  
**of Safeway Stores Inc)**  
**217-19** **Brown & Loe prod**  
**Street continued**  
**105** **New Market Hotel**  
**Moebius Alf E mgr**  
**107** **Vacant**  
**108** **Cochrane Brokerage Co**  
**prod**  
**109-11** **Leone L Cleaners &**  
**Tailors**  
**Leone Lorenzo notary**  
**public**  
**110** **Wedlan Sam Insurance**  
**Agency**  
**113** **Vacant**  
**115-17** **Prince Wayne & Assoc**  
**mfr agts**  
**119** **Williams Ernest used clo**  
**119a** **North Side Barber Shop**  
**121** **North Side Democratic**  
**Club**

**121a** **Panama Apt Hotel**  
**1** **Chadwick W Elmer**  
**2** **Riddell J Andrew**  
**3** **Holland Theo**  
**4** **Ramos Mary Mrs**  
**6** **Avilla Herman**  
**7** **Avilla Trinidad**  
**Street continued**  
**123** **Hanlon Supply Co emp**  
**agcy**  
**125** **A-1 Office Supply Co**  
**US PO Sub Sta No 4**  
**Grand av intersects**

**2**  
**215** **Vacant**  
**Oak intersects**  
**400** **Jaetano's Restr**  
**416** **Michenfelder Poultry &**  
**Egg Co**  
**Locust St trfwy intersects**  
**Cherry intersects**

**600** **Valenti's Tavern**  
**601** **Pace Jos J gro**  
**603** **Pace Jos J stge**  
**603a** **Hicklin Claude E**  
**604** **Vacant**  
**605** **Porrello Saml**  
**605a** **Abuzzo Kate Mrs**  
**606-10** **Kafo Apartments**

**Apartments**  
**201** **Williams Flordia B Mrs**  
**202** **Dunn Saml**  
**203** **Vacant**  
**204** **Ramirez Mary Mrs**  
**301** **Vacant**  
**302** **Coulter LaDora M Mrs**  
**303** **Wilson Doris M Mrs**  
**304** **Nimrod Inez L Mrs**  
**Street continued**  
**607-09** **Hicklin's Box Lunch**  
**caterers**  
**Armatto Jos**  
**610** **Davis Wm**  
**Dumas Mary Mrs**  
**611** **Como Josephine Mrs**  
**Moore Ira C**  
**613** **Beonel Larry H**  
**615-23** **Hamden Block apts**  
**615** **Rock Opal Mrs**  
**Roybal Jos E**  
**617** **Neilon John L**  
**619** **Laughlin Jos**  
**621** **Ferrara Sam**  
**Brown Mary S Mrs**  
**623** **Sai's Mkt**

**112**  
**Holmes intersects**  
**700-02** **Diamond Mfg Co fare**  
**boxes**  
**701** **No return**  
**703** **Vacant**  
**705** **Vacant**  
**706** **Palermo Anthony**  
**rear Lombardo Anthony**  
**707** **Vacant**  
**708** **Anzerillo Ben**  
**710** **Arcuri Clara Mrs**  
**709** **Ribasta Peter P huckster**  
**711** **Arcuri Clara Mrs**  
**ATermini Frank**  
**712** **No return**

**Charlotte intersects**  
**804** **Vacant**  
**806** **Vacant**  
**812** **Tea Wm A**  
**ALeonardo Vivona**  
**813-17** **LaRocca Grocery Co**  
**(whol)**  
**ALChristie Veryl B**  
**ALee Roy**  
**819** **Arcuri Carl L**  
**821** **Vacant**  
**823** **Vacant**

**Campbell intersects**  
**901** **Sebbeto Funeral Home**  
**ACarrolla Jos S R**  
**905** **Hernandez Alex R**  
**ALAutrey Carl L**  
**905** **Ambrns & Ray Lee Radio**  
**radio & telev serv**  
**Torrenze Jos**  
**908** **Sebbeto Funeral Home**  
**(garage)**

**5TH E—Contd**  
**910** **LaSala Albert gro**  
**911** **Webb Sio W**  
**Sabino Leggio**  
**911a** **Woodside Lloyd**  
**912** **Giambrone Apts**  
**Bonjono Louis**  
**AFasone John**  
**ACalabria Albert J**  
**AMoley Salvatore**  
**AGiambrone Tony J mgr**  
**ALipari Louis**  
**913** **Marsalli F Joseph**  
**914** **Christiano Angelo barber**  
**916** **Pittala Thos Pool Room**  
**920** **LaSala Ball Room**  
**920-22** **Selig Co of Missouri**  
**Inc jan jps**

**Harrison intersects**  
**1005** **Kennedy & Stubbers**  
**Distributing Co**  
**1006** **Northside Community**  
**Center**  
**1007** **Vacant**  
**1012** **Rodriguez Ralph**  
**ASolerino Lena Mrs**  
**ASolerino Alphonse**  
**1019** **Vacant**  
**1020** **Dorris Earnest A Jr**  
**1020a** **RRY Edgar L**  
**Eleanor's Variety Store**  
**1021** **Solerino Delicatessen Store**  
**ASolerino Louise**  
**1022** **Linzenro Tom**  
**1024** **Collier Virgil V**  
**1026** **Stasi Tavern**  
**1026a** **ARusso Jos**  
**McCleod Jas A**  
**1027** **Fifth Street Cleaners**  
**Gillis intersects**

**1029** **Angelo F Meat Market**  
**1031** **Fabela Antonia G**  
**1032** **Kurfin James R**  
**1033** **Salpietro Antonio**  
**1034** **GI-GI's Hair Fashion Salon**  
**ATidona John**  
**Garlick Jane T**  
**1035** **Cale Frank**  
**1036** **Rua Frank**  
**1037** **ARisavato Joe**  
**1038** **Rausano Society of America**  
**Hall**

**AGianchino Santo**  
**1040** **DeLuna Vincent**  
**1041** **ARago Angelina Mrs**  
**1042** **DeGrado Louis**  
**ALombardo Nicholas**  
**DeGrado Stino**  
**Palazzo Tony**  
**1045** **Troost Barber Shop**  
**ALaRosa John C**  
**1045a** **Knott Geo V**  
**1046** **Etiopia Alex**  
**AGarcia Frank**  
**1047** **Faith Chapel**  
**1047a** **Beyer John H**  
**1048** **Vacant**  
**1048a** **Apartments**  
**1** **Marlo Paul**  
**3** **Blando John**  
**5** **Migliazzo Salvatore**  
**8** **Spitale Antonio**  
**9** **Presta Alex**

**Street continued**  
**1049** **Vacant**  
**1050** **Presta's Drug Store**  
**116**  
**Troost av intersects**

**1113** **Battaglia John J**  
**ACalendino Saml**  
**ABondana Dorothy Mrs**  
**AGeorge Anthony P**  
**ABonaccorso John**  
**1114** **Garrison Community**  
**Center**  
**1115** **Totta Anna Mrs**  
**AFerguson Lydia Mrs**  
**1135** **S & A Bakery**  
**1137** **Hopkins Laura B Mrs**  
**ASweeney Richd L**  
**1137a** **Sweeney Lucille Mrs**  
**1139** **Thurmond Laura C Mrs**  
**1141** **Frank's Spaghetti House**  
**1141a** **Vacant**

**Forest av intersects**  
**1202** **Ward Forest E**  
**1204** **Barton Hugh**  
**1205** **DiSalvo Chas C Rev**  
**1206** **Clayton Carter**  
**1206a** **Huis David L**  
**1207** **Happy's Food Market**  
**1207a** **ARMorse Louie**  
**1208** **Barchus Wm J**  
**1208a** **Dung David**  
**1209** **Vacant**  
**1210** **Pennington Ora J**  
**1212** **Roberts Chas F**  
**1214** **Close Peggy Mrs**  
**1216** **Honeycutt Marilyn B Mrs**  
**Tracy av begins**

**1302**

# CHARLOTTE 1956

## CENTRAL—Cont'd

5805A Piddling Celeste A Mrs  
5808A Platt Beverly H  
5809A Harris Alvin T  
5812A White Eldredge W  
5815A McDonald Lynn L  
5817A Reasoner Ray R  
5818 Vacant  
5821A DiFazio Olindo W  
5822A Filahan Wm R  
5823A Duncan John F  
5828A Likens Geo F Jr  
5829A Craven Louise Mrs  
5832A Hamlin Lee H  
5833A Miller W Keith  
5836A Clyne Robt C  
5837A McMahon U J  
5840A Brenner Joel M  
5841A Metzger Geo V  
5844A Wyman Claude P  
5845A Stabile Ceasar A  
5849A Chew Minnie L Mrs  
5850A Watters Bernard E

## W 59th intersects

5900A Kovacic Nicholas  
5901A Stearns Leonard L  
5904A Collins Joe A  
5905A Browne Jos A  
5908A Thornton John H  
5909A Brewster Clarence  
5912A Tannehill Marguerite A  
5915A Haglage Grace Mrs  
5916A Taylor Kenneth R  
5917A Colwell Ward E  
5920A Smart Mary E  
5921A Green Wm  
5924A Brosmann Emmett V  
5927A McCarthy Leo J  
5929A Cruise Kenneth A  
5930A Berry Esther R  
5931A Huntington rd intersects  
6000A Eldson Glen E  
6004A Pilkinton Wiley J  
6009A Goldenberg Evelyn M Mrs  
6010A Marshall Cornelia Mrs  
6011A White H Lynn  
6016A Oliver Neale H  
6019A Lewis Frank J  
6020A Swerdloff Chas  
6021A Malone Mark M  
6022A Holler Ellery J  
6033A Biggar Frank W

## W 61st intersects

(Not open between W 61st and W 72d)

## W 72d intersects

7201A Armour Hills Rugs & Upholstery Cleaners

7205A National Photo Co (storage rm)

7209A Charlotte Apts Co Inc display cases

7225A Skater Vending Co (Not open beyond 1/2 block south of W 72d ends W 73d intersects)

## W 73d intersects

75

## E 84th St intersects

8216A Gardner John J  
8320A Babcock Lee V  
8346A Varrow Christ O  
8401A Doyle Walter E  
8404A Vanover Leonard  
8409 Under construction  
8412A Strange Paul A  
8415 Under construction  
8422A Snead John E  
8423A Baisly Geo L  
8431A Dow David D  
8441A West R B Construction Co contrs  
Δ West Richd B

## CENTRAL AV N—From 300 W 43d N—North 1 blk to 220 W 43d St ter N

4304A Norton Wm Jr  
4331A Dixon James O  
4338A Canada Waldo G  
4343A Cone Ernest D Jr  
bsmt Δ Cone E D Builder

## CHARLOTTE—From 800 E Front south to E 77th (not open between E Front and E 3d, between Glen Rd and Rockhill ter and Rockhill ter and E 52d, between E 62d and E Meyer Blvd, between Rockhill rd and E 72d and beyond Holmes)

## E 1st intersects

(not open)

## E 2d intersects

(not open)

## E 3d intersects

300A Red Ball Transfer Co (br)

311A Toedebusch Transfer Inc

400A Bos Freight Lines Inc

401A Toedebusch Transfer Inc garage

421A Midwest Ice Co

## 5th intersects

501A Hires Chas E Co The bldg

508A Fordyce Geo Jr

509A Garcia Geo

511A Flores Francisco L

515A Ruffolo Mary Mrs

517A Silver Frank

519 Nichols Troy E

519A Negro Vera M Mrs

521A Tocco Antonio

523A Vargas Jesse M

## E Missouri av intersects

520A Santoro Marie A Mrs

525A Bonifis John J

531A Matura Mrs

531A Fontana Vito

533A DiGiovanna Albert D

534A Mancuso Paul J

537A Barbosa Amador

537A Alvarez Raymond

539A Garcia Gollo A rear Δ Castro David

## Pacific begins

550A Karnes School

557A Murphy Hevlin B

559 DeFoe John Apartments

Δ Turner Lucy Mrs

559A Vacant  
561 Siegmans Lola B  
563A Lashbrook Clarence E  
Leone Steven G  
568 Knapp Wm A rec whse

## Independence av intersects

## 625 Apartments

A Vacant

B Bibbs Susie

C Bettis Bessie Mrs

D Lewis Hortense

E Smith Lucille

F Lee Mary Mrs

G Brown Frank

H Scroggins L J

I Green Lizzie

Street continued

626 Lollis Fred

bsmt Burney Anna Mrs

628A Hardeman Gertrude Mrs

630A Johnson Tommie

632A Long Alberta H

E 6th St trivly intersects

715A Delta Sam & Sons

list Constn Co

Admiral blvd intersects

724 Alma Apartments

A McDonald Cecil

1 Vacant

2 Vacant

4 Vacant

5 Vacant

Street continued

726 Pleasant John W

E 8th intersects

803-05A A & B Garage & Parts repps

804-10A Kelley Williams

Leasing Corp car leases

Δ Kelley-William Motor Co serv dept

81A Sanders Henry

81A Harris Nathl

81A Vacant

81A Smiddy Jesse H

81A Gunning Bert B

81A Miller Machine & Engineering Co machs

817 Vacant

E 9th intersects

904A Mike's Automatic Transmission Serv

906A Meeks Virgil L

Taylor John

908A Shay Maurice A

910A Armstrong Edw

Pesocock Eleanor Mrs

Lavery Eliz Mrs

912A Macklin Floyd S

915A Ragan Exterminators

916A Charlotte Apts

bsmt Akins Wm Jan

101-08A Gurney Sylvan B

Garnet Evelyn Mrs mgr

192 Henry Lyle

144 Vacant

105 McCarthy Marge Mrs

106 Jenkins Roy M

107 Stevens LeRoy

108 Princes Olive Mrs

109 Schumacher I B Mrs

110 Haley Ruth M

111 Bullard Chas R

112 Stanford Fred D

114 Gilbert Myrtle

115 Shepherd Edd

Vacant

202A Platts Flora C Mrs

203 Cowles Bertha

204 Boardman Robt W

205 Vacant

206 Stanfill Willard J

207 Sherman R C

208 Planck Dorothy E

209 Vacant

210 Williams L M Mrs

211 Vacant

212 McCray Donald

213 Parker Ella E Mrs

215A Riggs Thelma H Mrs

Street continued

921 Vacant

## E 10th intersects

1000-06A Lustrax Co

1001A Allen Chapel A M E Church

1008 Williams Geo C

1013A Aero Industries Inc chemicals cing com-

pounds

1013A Vacant

1017 Wilcox Elec Co whse

Δ'Brien Glen Movable Partition Co

1017-21 Schooley's whse

E 11th intersects

1102 Richey A N Garage storage

1108A Kennedy Cecelia Mrs

Jackson Robt L

Jackson Edgar

bsmt Lambert Birdo

1111 Franklin Wm

Bland Horace

bsmt Oliver Early

1112A Fickie E L Electric Co contrs

1115A Lufelle Hotel

Alexander Cleveland mgr

1120 City Police Dept Tow Lot

E 12th intersects

1205-09A Cramer Posture Chair Co Inc

1215A Chapman Dairy Co (garage)

1221 Thomas Auto Repair

Wright Body Repair

1221A Williams Edwina Mrs

1223-25A Chapman Dairy Co (garage)

1227A Keith Robt Furrn Co

1232 Sluthaug Saml

E 13th intersects

1301 Johnson Harrell

1301A Vacant

1303 Vacant

1303A Vacant

1304A Bailey Inez B Mrs

1305A Price Mary

Δ Henderson Willie

1306A Diment Jos H

1307 Vacant

1307A Vacant

1312A Patterson Hattie Mrs

Δ Miller Elmer

1313A Boykin Aug  
Δ Boykin Jewel P Mrs  
turn rms

1315 Smith John

1316A Williams Henry Mae Mrs

turn rms

1317 Vacant

1318A Williams Archie

1319A Hays Transfer & Delivery Service

Δ Overton Phil Box Co

1320A Hunt Chas F

1322A Mays Inez Mrs

1323A Street Susie L Mrs

1324A Dumes Edw E

1326A B H Tire Co

E 14th intersects

1405 Ball Luther B

1407 Linn Uzal

Δ Oliver Robt P

1411A Am Body & Equip Co

truck body

1414A Stevenson Geo

rear Ross Lee

1416A Johnson Screw Products

1417 Seymour Saml

1418 Harman Mae Mrs

1420A Frame Fred

1421A Blair Matilda E Mrs

turn rms

1422 Vacant

1424 Dotson Carl

1426A Tankersley Clara Mrs

Δ Edmonds Roy P

1428 Crystal Apts

1 Cooper Earl

1 Cooper Ida Mrs mgr

2 Harris Eug

3A Moore Harry B

4 Swan Donald

5 Vacant

6 Sanders Jay

7 Houchin Ruby

8 Doran Henry

9 Vacant

10 Halliburton Arth D

11 Reneker Albert S

12 Garland Sanford

14 Vacant

15 Miller Margt

16 Daugherty Hugh

E Truman rd intersects

1510A Franklin Research Distributors Inc (br) wax

Δ Kay's Delivery Service

1511 Gregg Kath J Mrs

1514A Summers & Son Welding Shop

Δ Noland's Block Respir auto repps

1515A Able Machine Works

1515A Heitman John A

1516 Hoover Frank C

1517A Kwik-Way Motor Parts Co

1518A Kulkar Glesner mach

1524 Ingram Louis

Booker Calvin

1526A Kenney Annie M Mrs

1527A Kelley John

1538 Diaz Clea Mrs

1531A Sterling Bearing Inc

1601A Price L B Mercantile Co

bsmt Furngs

1608A Intl Harvestor Co (motor truck drv)

1609A Chicago-Kansas City Freight Line

E 17th intersects

1708A Bolling Ralph E

1710 Vacant

# CHERRY ST 1956

Duck Rd. and Kansas City Southern Tracks

Phone South 1-7421

908 W. 25th St.

Phone Grand 1-2515

**CHELSEA AV—Contd**  
 2726ΔLufholm Lawrence W  
 2728ΔLowe Albert L  
 2736ΔWren Russell E  
 2737ΔMcKinley Walter L  
 2738ΔMeloy Archie E  
 2739ΔJordan LeRoy  
 2740ΔFarrell Eug R  
 2741ΔCresswell Cecil I  
 2742ΔBridgeford Ronald H  
 2743ΔDowns Rose M Mrs  
 2800ΔMooney Herman E  
 2801ΔLewes Thos W  
 2804ΔHenley Jas H  
 2805ΔTurner Wm M  
 2806ΔWampler Boyd C  
 2807ΔHahn Freda Mrs  
 2808ΔEubanks Mary E Mrs  
 2810ΔManning Jas B  
 2812ΔHughes Leroy R  
 2815ΔRobertson Aug W  
 2818ΔAner Jas E  
 2820ΔBoothie Jas W  
 2821ΔCollison Myrtle  
 2823ΔDeMarco J Peter  
 2824ΔBelcher Roy  
 2826ΔPennington Paul P  
 2827ΔLand Joel A  
 2830ΔThomas Edwin B  
 2832ΔWiggins John C  
 bsmr Wilder Almaron M  
 2833ΔErnest Sol B  
 2837ΔLundberg Ora C Mrs  
 2900ΔBarnes Lyle E  
 2902ΔSteffen Warren A  
 2903ΔBuhman Pearl Mrs  
 2911ΔStoner Terry S  
 2912ΔKington W H  
 2913ΔAshbury D Ervin  
 2914ΔCrawford Jas W  
 2920ΔDuane Harold B  
 2924ΔShiver Louis F  
 2924½ΔBull Robert  
 2931ΔKane Harold E  
 2940ΔBrook Chas A  
 2941ΔKoron Frank  
 2942ΔSumonia Milan  
 2949ΔSmith Harry S  
 3001ΔDaniels Robert L  
 ΔMeek Jack N  
 Davis Helen M Mrs  
 bsmr Applegust Gerald  
 3008ΔCrouch Edw L  
 3009ΔDiCarlo Jasper  
 3011ΔBell Leo D  
 3013ΔBush Kenneth C  
 3014ΔBechtel Dan F  
 3015ΔWinfrey Dora G Mrs  
 3017ΔTeepie Walter R  
 3020ΔRoberts Emma M Mrs  
 3023ΔGossey Robt G  
 3026ΔRounds Maude Mrs  
 3031ΔBest Robt R furnace  
 installer  
 3031½ΔVacant  
 3034ΔSchooling Geo A  
 3035ΔHufstede Ann Mrs  
 3109ΔLoucks Fred M  
 3112ΔSharp Norman C  
 3114ΔCampbell Byron S  
 3115ΔConkling Earl V  
 ΔClark Ona M Mrs  
 3117ΔPinick Andy M  
 3118ΔKing Richd G  
 3119ΔPittaway Majal C Mrs  
 3121ΔSawyer Robt B  
 3122ΔSchulz Adelina M Mrs  
 3123ΔEnglish Yula L Mrs  
 3124ΔPoe Roy I  
 3126ΔTorrence Ace A  
 3128ΔTorrence Will M  
 3131ΔMeisburger John K  
 3133ΔSimonin Roy J  
 3134ΔColeman John F  
 3136ΔGibbs Raymond M  
 3137ΔHader Lloyd E  
 E Linwood blvd intersects  
 (Not open between E 33d and E 39th)  
 E 33d intersects  
 E 36th intersects (not open)  
 E 36th St ter intersects (not open)  
 184  
 E 39th intersects (not open)  
 (Not open between 1 block south of E 39th and E 44th)  
 4432ΔDowell Keith L  
 4433ΔCoyne Dan J  
 4438ΔYoung Lawrence L  
 4500ΔWatts Merle  
 4501ΔFields Carl C  
 4504ΔCook Harriet T Mrs  
 4505ΔWeston John H  
 4508ΔCarter Harold L  
 4509ΔLoveland Geo M  
 4512ΔEmerson David L  
 4513ΔBurcham Jos J  
 4516ΔPackham Wilbur B  
 4519ΔMiller Michl  
 4520ΔBryan James H  
 4523ΔLemken Robt L  
 4524ΔDenny J  
 4527ΔRoberson John D  
 4528ΔCleary Danl F  
 4531ΔHartenbower Jerry J  
 4532ΔFisher Eldon  
 4535ΔMontgomery Everett E  
 4536ΔSpecie Clarence M

4539 Coleman Robt  
 4540ΔStraub Ernest J Jr  
 4543 Vacant  
 4544ΔGomez C Armando  
 4548ΔHeaton Max C  
 4549ΔGreen Donald H  
 4552ΔFisher Lola L Mrs  
 4553ΔGibson Chas R  
 4556ΔFeaster Kenneth L  
 4557ΔKelley James E  
 4560ΔBrooksher Robt C  
 4600ΔSmith Lincoln D  
 4601ΔJenkins Robt D  
 4603 Vacant  
 4604ΔOrtiz Julio  
 4607ΔMorris Robt E  
 4608ΔShurmantine Louis E  
 4611ΔWilliamson Andrew B Jr  
 4612ΔChristman Jas B  
 4613ΔMarcott Ray N  
 4615ΔKoegel Chas S  
 4616ΔLeap Riley E  
 4619ΔBeauparlant James H  
 4620ΔSlavens H Dean  
 4621ΔLux Louis F  
 4624ΔBowman Clarence C  
 4625ΔHill Francis J  
 4627ΔHyzer Harold W  
 4628 Vacant  
 4631ΔTollin John E  
 4633ΔNeill Geo W  
 4635ΔPowell Kenneth W  
 182  
 Brush Creek (no bridge)  
 4802ΔYoung Willis C  
 4808ΔHarris John R  
 4821 Briggs Laura G Mrs  
 4828ΔKatzner Bernard C  
 4837 Vacant  
 4838ΔMullins Wm B  
 E 49th intersects  
 4904ΔSchmalz Chas H  
 4911 Vacant  
 4912ΔFromson Leo M  
 4915ΔForrester Cut Stone Co  
 Blue Ridge rd intersects  
 (Not open between Blue Ridge rd and ½ block north of E 60th St ter)  
 E 60th St ter  
 180  
 E 59th intersects  
 5954ΔHolt Helen R  
 5958ΔWhite Chas  
 202  
**CHELSEA AV N—From 4900**  
 St John av north to Gladstone blvd  
 101ΔRhoades Richd C  
 104ΔVitale Chas R  
 105ΔPalmisano Leo  
 106ΔReed Geo C  
 108ΔBennett James R  
 109ΔOst Emil H  
 111ΔMurphy Owen  
 114ΔKappell Frank A  
 116ΔRuss Mary A Mrs  
 117ΔKeyes Andrew C  
 120ΔNeal Harold A  
 121ΔJohnson Paul A  
 122ΔOverbay Dennis P  
 125ΔEriksen Jorgen C  
 126ΔCoughlan Philip J  
 129ΔEricsson Martin  
 130ΔMagee Chester R  
 131ΔReilly Jos A  
 132ΔMcQueen John N  
 135ΔVaughn Edith F Mrs  
 136ΔPorter Wm B  
 138ΔTaylor Sallie J  
 139ΔGassery Frank J  
 141ΔFerguson Lester R  
 142ΔHaggerty Wm J  
 143ΔSeufert Kenneth E  
 144ΔGiesy Wilbur W  
 147ΔRamsay Herbert D  
 Scarritt av intersects  
 300ΔEngle Werle R  
 301ΔKendzora Geo F  
 302ΔTaylor Margaret A Mrs  
 303ΔMaul Geo H  
 304ΔAnderson John R  
 307ΔLaw Percival W G  
 308ΔKeleher Gordon T  
 311ΔSmith Nettie Mrs  
 314ΔScott M Aletta Mrs  
 315ΔBurke John T  
 316ΔEckerle Elmira Mrs  
 317ΔMayo Arzella Mrs  
 319ΔParnacott John A  
 320ΔCover Donald R  
 321ΔJablacki Stanley  
 322ΔDavis Geo W  
 325ΔMcElligott Helen Mrs  
 326ΔDoherty Robt J  
 327ΔSlagle John S  
 328ΔDeniston Dorsie L  
 330ΔByrd Clarence R  
 332ΔArmbruster Albert A  
 333ΔKelly Frank E  
 334ΔZimmerman Pearl B Mrs  
 335ΔSpodgrass Richd L  
 336ΔPetitford Bobby L  
 339ΔStapleton Thos J Jr  
 341ΔSherwood Harold B  
 342ΔFrazier Donald L  
 348ΔLan Franca Thos  
 349ΔHammond Dedie D  
 351ΔBauer Alvie W  
 353ΔFacklam Bert E  
 355ΔHamlin Alex C

360ΔBryant Gene P  
 364ΔMcDaniel Robt L  
 367ΔAngelo Rose Mrs  
 368ΔCheek Walter T  
 369ΔRiddle Wm G  
 370ΔMorrison Chas F  
 Norledge intersects  
 400ΔHenry V James Jr  
 401ΔO'Connor Michael J  
 403ΔWilkinson Raymond  
 404ΔDrinkwater Donald W  
 407ΔMessersmith Elmer E  
 408ΔBuegging Raymond E  
 409ΔBaker Alf C  
 410ΔKysar Fred G  
 411ΔRichards Norbert E  
 412ΔSoferite Howard S  
 415ΔFritz John H  
 416ΔSchultz Frank A Jr  
 419ΔCrops Tony J  
 420ΔWaddell Robt  
 423ΔLemon Maurice E  
 424ΔGulotta Peter P  
 427ΔWalker James W  
 428ΔAlewell Stanley H  
 429ΔHolt Claude  
 430ΔHenthorn Geo M  
 431ΔShelby Leroy  
 432ΔHarper Donald N  
 Sunrise dr intersects  
 Gladstone blvd intersects  
 232  
**CHELSEA AV N (Clay County)—**  
 Continuation of N Chelsea  
 4933ΔDick Chas M  
 4939ΔRoutier F Paul  
 4944ΔRandolph John B  
 4950ΔDowell Bill G  
 4951ΔBradshaw Ralph H  
 4957ΔWhitsitt Garland B  
 5001ΔBates Bessie C Mrs  
 5002ΔLowe Victor E  
 5009ΔZinn Edw J  
 5010ΔMartin Harold L  
 5015ΔJackson Jesse L  
 5020ΔPerry Dolliver J  
 5025ΔShawhan Wm S  
 5029ΔBybel Theo M  
 5034ΔSmith Robt H  
 5086ΔRitter Virgil H  
 5041 Jos Joe E  
 5103ΔBoan Chas A  
 5104ΔDanberg Carl S  
 5107ΔShedden Mary Mrs  
 bsmr Lindaman Saml  
 5115ΔKump John E  
 5119ΔCawlezzall Clarence F  
 5124ΔCrouch E R  
 5125ΔFogarty Robt V  
 5128ΔHaman Henry W  
 5129ΔMoore Frank R  
 2  
**CHERRY—From 600 E Front**  
 south to 83d (not open between E Front and E 3d, between E 25th and E 27th changed to Gilliam rd, between E 30th and E 31st changed to McGee St trivly, and between E 31st and E 34th changed to Gilliam rd, not open between E 36th and Rockhill rd, between E 55th and E 56th, between E 69th and E 70th St ter, and between E 75th and E 82d)  
 E 1st intersects (not open)  
 E 2nd intersects (not open)  
 E 3d intersects  
 315ΔWalnut Jobbing Margt genl mdse  
 ΔFeldman Louis  
 ΔHarris Margt J Mrs  
 E 4th intersects  
 403ΔPassantino Jos  
 413ΔGomez Anna E  
 bsmr Lambert Uel W  
 415 Ranchele Satero  
 Hurtaeo Judy Mrs  
 bsmr Carmichael Mary Mrs  
 417 Luna Ciro  
 Schoonover Walter R  
 bsmr White Alvina C Mrs  
 419 Reyes Mary J Mrs  
 Valdez Pablo C  
 bsmr Vacant  
 421 Bruner Apts  
 Apartments:  
 101 Martinez Gene  
 102 Esteban Pedro  
 201 Farrell Clarence  
 202ΔBruner Oscar C mgr  
 203 Vacant  
 204 Smith Clarence W  
 301 Davenport Elmer E  
 302 Vacant  
 303 Kilgore Allen C  
 304 Vacant  
 E 5th intersects  
 503ΔComo Frank  
 511ΔJennette's restr  
 ΔDeSimone Jas  
 513ΔBarel I Patk  
 ΔTristano Salvatore  
 515ΔBarelli Anthony J  
 ΔBarelli Eliza Mrs  
 519ΔRich Mary C Mrs  
 521-23 Bono Apts  
 521 Ruso S Sam  
 523ΔDiRaimo Frank  
 ΔMannino Carl S  
 rear ΔDeFoe Thos G  
 E Missouri av intersects

Independence av intersects  
 E 6th S trivly intersects  
 704-06 Naomi Apts  
 704 Dennis Theo  
 Reese Geo Jw  
 Webb Henry J  
 Graves Ada  
 Johnson Chas C  
 bsmr Vacant  
 706 Cole John D  
 McKinney Archie  
 Haines Wm J  
 707 Apartments  
 1 Vacant  
 2 Vacant  
 3 Rarick John A  
 4 Vacant  
 5 Schull John G  
 6 Brunson Jesse  
 7 Ramer Mary E Mrs  
 8 Cleverer Audrey  
 708-10 Walden Apts  
 708 Ninemire Jewell  
 Evans Walter  
 Mitchell Russell  
 Reynolds Ford  
 LaPointe Ansel  
 709ΔCaldron Tony  
 Denti Raymond V  
 710 Miller Henry S  
 VanCuren Orbie  
 ΔRandspinner John A  
 Klinghagen Tebbio J  
 Watterson John  
 Miller Ralph E  
 Lindsay Robt  
 bsmr Vacant  
 711ΔLaPaglia Mariano  
 Smith Ose J  
 713 Saia Jos  
 714ΔPernicari Anthony Jr  
 729ΔDickerson Frank  
 Admiral blvd intersects  
 731ΔCorrigan Kath F  
 733ΔCaldron John  
 734ΔDills Monarch Co contrs  
 ΔShade Service Co  
 ΔFleeman Tom G  
 735ΔBarkers Wm M  
 739ΔRobey Ray L  
 Robey Ethel J Mrs furn rms  
 E 8th intersects  
 800ΔStPatrick's Cath Church  
 ΔHealy Clifford B Rev  
 809-15 Vacant  
 817ΔBlackstone Hotel  
 Hooper Howard E mgr  
 906 Bill's Auto Park  
 907ΔNell's Cafe  
 914ΔHare Hotel  
 Ben Bernice C Mrs  
 920ΔSomerton Hotel  
 ΔSmith Laura Mrs mgr  
 Gile Otto J  
 bsmr Lewis Kelly Jan  
 921-23ΔHamilton Hotel  
 Goddard Gene mgr  
 924ΔBuist Emma Mrs  
 926 Tenth St Auto Park No 2  
 1001ΔB&R Delicatessen  
 ΔO'Dell Hildeed R  
 Monroe Alvin W  
 Kautzman Lewis F  
 ΔNeal Frank L  
 1003 Everett Minnie  
 Spidle Richd L  
 Meade Herman I  
 Comstock Marie Mrs  
 Clark Julia L  
 Mead Herman I  
 Pitt Chas  
 ΔAm Beauty Shop  
 Nichols Robt E  
 1005 Spangler Nona  
 Grayson Mary E Mrs  
 Box Geo  
 Knight Okla M  
 Estabrook John M  
 Graf F G  
 Porter Cumi T  
 1009ΔKelly Dean clo  
 ΔKelly Helen A Mrs  
 Kallher Carl  
 Honeysutt Harold  
 1014 Ward Andrew  
 1015-17ΔNew Dayton Hotel  
 Pritchard Linda Mrs mgr  
 1019ΔUnderwriters Fire  
 Patrol  
 1025ΔCherry Apts  
 ΔWilliams Grace A mgr  
 1029 Under construction  
 E 11th intersects  
 1109-11ΔStandard Wholesale  
 Liquor Co  
 1117ΔA Elec Marby Co  
 1221 B & E Auto Park  
 1124 Kraus Louis  
 1125 Williams Lunch restr  
 rear Studebaker Noah  
 1129 Simpson Claud O  
 108  
 E 12th intersects  
 1209ΔSchellenberger Robt L  
 1210ΔWarren John A rms  
 1213ΔFerguson Ethel K Mrs  
 furn rms  
 1214 Maple Apts  
 1220 B & E Auto Park

**CHERRY—Contd**  
 1221 B & E Auto Park  
 1225 Gouge Ernest auto park  
 1231ΔFoster Keltner  
 1233 Cochran Burton L auto  
 E Truman rd intersects  
 1301 Cherry Street Parking Lot  
 1307ΔBroderick Robt I furn rms  
 1308ΔUnited Auto Serv  
 ΔMidwest Inv Co real est  
 1315ΔBalmori Ralph L  
 furn rms  
 1317ΔCommercial Vending Serv  
 Co  
 ΔCommercial Candy Co Inc  
 1327ΔPeterson Jos J furn rms  
 1331ΔHohenschield Welders  
 Supply Co Inc  
 E 14th intersects  
 1400 True Vine Bapt Church  
 1403ΔDawson Leon  
 1405ΔWard Effie G Mrs  
 furn rms  
 1407ΔGant Clyde A  
 1409 Vacant  
 1411ΔRay Esau  
 1413ΔK C Elec Constn Co  
 1421ΔLochman Edw W Co  
 plmb  
 1428ΔMissouri Plating Co  
 E Truman rd intersects  
 E 15th intersects  
 1514ΔSwitzer A T Co contrs  
 1517ΔNoelling Steel Sales Corp  
 chains  
 1519ΔChapman Knives & Saws  
 Inc saw filers  
 1520ΔFederal Stationery Co Div  
 of Carpenter Paper Co  
 1521 Vacant  
 1523 Vacant  
 1529 Vacant  
 E 16th intersects  
 1600 Vacant  
 1600½ΔEl Green B H  
 1602 Clrese Paul  
 1602½ΔBackshire Ernest  
 1606ΔConsolidated Transfer &  
 Wise Co Inc  
 1621ΔFelten Truck Lines  
 Inc  
 1701ΔHoffer Plmb Heating Co  
 1701½ΔHoffer Ralph L  
 1708 Vacant  
 1711ΔHesse Carriage Co shop  
 1715ΔWishel Co mfrs apts  
 ΔWayland Products Co  
 industrial sup  
 1718 Hesse Carriage Co  
 (parking lot)  
 1720ΔHesse Carriage Co  
 steel body mfrs  
 1734ΔGeneral Baking Co  
 garage  
 1735ΔGeneral Baking Co  
 ΔBond Bread bakery  
 1738ΔJolly Ponder Mrs  
 1738 Davis Marie Mrs  
 1740 Blanton Preston R  
 1742ΔHenderson Julius  
 E 18th intersects  
 1810-14ΔDan's Spring Wks  
 auto repr  
 1820ΔCombustion Equipment  
 Co oil burners  
 1836 Vacant  
 1840ΔGlaseo Electric Co  
 E 19th intersects  
 1901-09ΔEagle Bottling Co  
 1912-18 ΔDick's Transfer Co  
 Inc (yds)  
 1915ΔDick's Transfer Co Inc  
 1919ΔA P Food Stores  
 (bakery)  
 A P Food Stores  
 (prod)  
 1926 KC Wire Iron Wks  
 (yds)  
 E 20th intersects  
 (Not open between E 20th and E 24th)  
 E 24th intersects  
 corΔCounty Medical Society  
 Library  
 ΔGeneral Hospital  
 2410 Thompson Kate Mrs  
 2410½ΔPark Clyde  
 2412ΔCatanzaro Frank L  
 2413ΔHarrison John W  
 2414 Vacant  
 2415ΔMadison L Jerry  
 2417ΔHill Andy I  
 2419ΔHamby Richd E  
 2420 Vacant  
 2421 Golden Wm T  
 2422ΔLame Levi  
 2423 Brown Chas  
 2424 Twyman Leo  
 2425 Vacant  
 2426ΔPittser Glenn E  
 ΔPittser Myrtle Mrs  
 2427ΔCawley Genevieve L Mrs  
 E 24th St ter intersects  
 58  
 E 25th intersects  
 2517ΔHout Geo D  
 Lemmons Oscar  
 Poskie Wm  
 2519ΔHoge Pearl Mrs  
 Adams Wm H

# HOLMES 1956

FOR STORE LOCATIONS... SEE ALPHABETICAL LISTING

**HOLLY**—Contd  
 4321ΔNeubert Maxfield K  
 ΔHunter Robt T  
 4324ΔRussell Jos H  
 4325ΔCarlson Aug C  
 4327ΔGlass Robt E  
 4328ΔNelson Ebba A  
 4329ΔMiller Saml O  
 4330ΔMcCarthy Geo F  
 4331ΔSchneid Eliz Mrs  
 4332ΔMartiny Mary C Mrs  
 4337ΔBrodie S Alger  
 4340ΔBroberg Emma T Mrs  
 4340ΔLove Betty J Mrs  
 4341ΔMcWilliams Paul  
 4342ΔRash Raymond L Jr  
 Hammond L H  
 4343ΔFasl Frank X  
 4344ΔShalet Leo  
 ΔCarpenter Lucy M  
 4346ΔScharbach Fred C  
 4346ΔGlick Nichols  
**W 44th intersects**  
 4400 Vacant  
 4402ΔWear Myra T Mrs  
 ΔRash Clarence L  
 4403ΔAtwater Grace C  
 4404 Sprague Jas N  
 4406ΔClair Harold N  
 4407ΔStark Douglas D  
 Hazlep Robt S  
 4408 Jackson Orville E  
 4409 Haus Marguerite Mrs  
 4410ΔBald Sam  
 ΔPrimus W B  
 4411 Anthony Jos M  
 4415-17 Maranda Apts  
 4415ΔFrey Ava O Mrs  
 ΔHarrington Frank R  
 4416ΔZoff John A  
 ΔKramer Sam  
 ΔGlio Jas E  
 ΔWalker Paul  
 4417ΔParsley Geo W  
 ΔMolen Sam C  
 4418ΔSlisk Geo W  
 4421ΔCramer Elba  
 4422ΔWinkler Richd E  
 ΔKatz David  
 ΔBallinger Wm T  
 4423ΔDean Geo F  
 4425ΔBoland Edw R  
 4427ΔThompson Sam C  
 4429ΔMcDonnell Lyle D  
 4431ΔGaylord Laurence I  
 4433ΔMiddekamp Geo H  
 4435ΔJensen Milton E  
**W 45th intersects**  
**Roanoke pkwy intersects**  
 4504-08 Holly Garden Apts  
 4504ΔCroner Dorothy E Mrs  
 ΔFrick Vance F  
 ΔIsaacs Ernestine  
 ΔSeaman Larry M  
 4508ΔPoland Carrie Mrs  
 ΔSpillman Patricia  
 Rahatz Gerald P  
 ΔKreiser Lewis E  
 4518ΔShaw John K  
 4519ΔBrandmeyer Frank O Jr  
 4520ΔKauss Ernest  
 4521ΔRutherford Gilbert H  
 4525ΔSchraml Frank P  
 4524ΔTurley Robt H  
 4525ΔCrane Aloysius J  
 4527ΔHoward Stanley C  
 4532ΔLarson Jos O  
 4534ΔRinas Otto H  
 4540ΔAnderson Gus L  
 4545ΔWulf Norbert J  
 4548ΔMontgomery Allan R  
 4550ΔHeer Jacob Jr  
**W 46th intersects**  
 4602ΔDavis Thos H  
 4604ΔJohnson Sture F  
 4606ΔBlomquist Danl G carp  
 4608ΔGoetz Grace Mrs  
 4610ΔMoran Jas L  
 4614 Vacant  
 4619ΔThomas Lynn B  
 4620 Vacant  
 4622ΔCallahan Virginia Mrs  
**W 47th intersects**  
 4704ΔBennett A Harry  
 ΔSmith Peggy Mrs  
 4705ΔSarver Jas D  
 4706ΔKC Equip Co mfrs agts  
 4709ΔUpdyke Oliver M  
 4710ΔGorham Raymond L  
 4712ΔSmith Jas R  
 4717ΔSimmons Chas A  
 4721ΔWallace Fred G  
 4725ΔColovich John J  
 4728ΔBuhler Wm J  
 4729ΔHoldeman Carl E  
 4730ΔTroxer John C mfrs agt  
 4734ΔNauth Frank H  
 4736ΔDolan Theo R  
 4737ΔEvans John H  
 4738ΔSeay Geo R  
 4741ΔHotmer Jessie N Mrs  
**W 48th intersects**  
 4801ΔParkins Walter A  
 ΔNeuer Amalea Mrs  
 4804ΔFuller Wm C  
 4805ΔMathews Herbert B  
 4807ΔFox Grace M Mrs  
 4808ΔDeHaven Geo  
 4809ΔLea Eleanor T Mrs  
 4810ΔMcGrew Robt S  
 ΔScott Rush  
 4811ΔLange Margt  
 4812ΔBreck Betty C  
 4814ΔVirgo Clifton B

4815ΔBlunt Fred A  
 4816ΔHunt Robt L  
 4818ΔDulaney Halsey B  
 4819ΔShawhan G Allene Mrs  
 ΔMassey R Lyman  
 4820ΔBeck Eug H  
 4823ΔMcKinlay Eliz Mrs  
 ΔJones Benl A  
 4827ΔSchweitzer W A  
 4829ΔVaughn Dave M mfrs  
 agt  
 4830ΔSestrich Geo T  
 4834 Spangler F Earl  
 ΔBrowne Bernard G  
**W 49th intersects**  
 4900ΔGrosse Wilford G  
 4901ΔPeterson John T  
 4904ΔReintjes Leo C  
 4905ΔWyatt Roy M  
 4906ΔKeith Lucille Mrs  
 4907ΔSharp Earl S  
 4914ΔO'Connell Wilson D  
 4925ΔBaik Otto C  
 4926ΔBell Guy E  
 4928ΔSimpson Clarence W  
 4929ΔConnors Eliz Mrs  
 4930ΔSimms Hulda C  
 4932ΔSwenson Leslie V  
 4933ΔHahn Beulah D Mrs  
 4935ΔBair Vernon K  
 4936ΔBachman Frances S Mrs  
 ΔBair Sam  
 4938ΔDreher Ted C  
 4942ΔHeckert Kath C Mrs  
**Ward pkwy intersects**  
**HOLMES**—From 700 E Front  
 south to Rockhill rd (not open  
 between E Front and E 1st,  
 and between Gillham rd and  
 E 45th)  
**E 1st intersects**  
 111ΔDorsey Agnes Mrs  
**E 2d intersects**  
**KCRY crosses**  
 205 KC Power & Light Co  
 (sub sta 2)  
 306ΔRotolo Saml  
 308 Vacant  
 310 Cammisano Kath Mrs  
 310½ Cummings Tony  
 312 Tony's Cafe  
 312½ West Randall A  
 ΔLucas Herschel L  
 Garamillo John C  
 Larrabee Sylvester N  
**E 4th intersects**  
 401 Vacant  
 402ΔCherrito Frank  
 ΔCherrito Joe C  
 403ΔTarantino Anthony  
 406ΔPolizzi Lorenzo  
 407ΔScioa Jas V  
 408ΔLipari Saml  
 410ΔBurke Robt P  
 412ΔGross Herman L  
 412½ΔCascone Jos A  
 413ΔSciortino John A  
 Taylor Winfred E floor  
 surfacing  
 417ΔSpallo Jas  
**E 5th intersects**  
 502 Brown Mary L Mrs  
 503ΔLaBella John  
 ΔCastelluccio Angelo  
 506ΔArmoro John  
 508 Anna's Candy Store  
 rearΔScortino Saml B  
 509ΔAdvance Constn Co Inc  
 ΔMessina Angella Mrs  
 510ΔSpini Stefano  
 511ΔMarra Rose  
 512ΔCalderone Mary Mrs  
 513ΔTristanio John  
 ΔSterner Josephine Mrs  
 515ΔSaragusa Michl  
 517ΔDassaro Vincenzo  
 rear Pascuzzi Angelo A  
 ΔLombardo Assunta Mrs  
 518ΔRandazzo Anna Mrs  
 rear Dolce Jos  
 520ΔRiboste John J  
 521ΔMonaco Chas G  
 524ΔImperiale Bennie Jr  
 Tamburini Mary Mrs  
 ΔGravino Rosa M Mrs  
 526ΔCona Joseph  
 ΔDonati Emilio  
 ΔGravino Michl  
**E Missouri av intersects**  
 528ΔWhite & Green Grocery  
 ΔAsa Peter J  
 530ΔCappo Don  
 532 Sorisso Frea  
 Brancato Matthew M  
 534ΔDedo Chas G  
 ΔWall Wm E  
 536 Avila Jose D  
 540ΔDragna Josephine Mrs  
 Badami Kath Mrs  
 ΔJennings Lavern M  
 Hurtado Ruben  
 ΔLasala Michele  
 544-46 Georgia Apts  
 544ΔAlvarez John C  
 Barbossa Frank  
 Buffo James  
 546 Servin Louis J  
 ΔTamayo Fred

548 Mandiana Marlon  
 ΔMandiana Wm S  
 550 Vacant  
 554 LaSalla Angelo  
 LaSalla Joe P  
 ΔEmery Marjorie D Mrs  
 558ΔPinnell Michl  
 ΔLoscalzo Mary A Mrs  
 560ΔD'Angelo Mary C  
 562ΔD'Angelo Anthony  
 bsmt Tarantolo Louis  
**110**  
**Independence av intersects**  
**E 6th intersects**  
**E 6th st trfwy intersects**  
 729ΔWhitliff Pattern Works  
 731 Starks Willard C  
 Bowles Harry  
 Williams Ernest H  
 Acee Saml  
 734ΔYoung Wallace  
 Williams Eddie B  
 Robinson Parthena  
 Webster Ruben  
**E 8th intersects**  
 815 Vacant  
 817 Vacant  
**E 9th intersects**  
 907 Vacant  
 911ΔChase Hotel  
 Pereria Ada Mrs  
 912ΔStacia Peg Mrs  
 913ΔYorkley Apts  
 bsmt Burke Ira  
 1 Browner Mary M  
 2 Miller Roy  
 101 Terry Seth  
 Terry Lorl Mrs mgr  
 102 Comstock Ollie  
 103 ΔMastror Fred  
 104 Simmons Jas  
 105 Bailey Lucy J  
 106 Coen John  
 107 Allen Frank  
 108 Henderson John  
 109 Dwyer John  
 110 Howell Helen Mrs  
 111 Norman Chas  
 112 Melsingher Charley  
 121 Colon Saml  
 Graham Irene H Mrs  
 203 Bly Marjorie  
 204 Pringle Walter  
 205 Vacant  
 206 Quincy Bertha  
 207 Smith Isabel Mrs  
 208 Conyne John  
 209 Floyd Ella  
 210 Dunn Floyd  
 211 Doenier Joy  
 212 McBroome Nora  
 301 Voss Herbert  
 302 Crump Urvin  
 303 Vacant  
 304 Bailey Howard  
 305 Potter Allen C  
 306 Marson Vennie  
 307 Naill Alcid  
 308 Steele Wm  
 309 Johnston Jackie  
 310 Davenport Herbert  
 311 Rich Jessie nurse  
 312 Griffin Carrie  
**Street continued**  
 916 Russell Auto Park  
 920ΔKephra Eva I furn  
 rms  
 921-23ΔFairfield Hotel  
 Foster Jane Mrs mgr  
 929ΔDunn J E Construction Co  
**E 10th intersects**  
 1000-02ΔRoberts E H Portrait  
 ΔE Frame Co  
 1001 Vacant  
 1003 Faith Mission  
 1005ΔMSW Inc distr  
 1006ΔKrusc Edw C furn rms  
 1010-10 Beacon Apts  
 1010ΔMabry Oia C Mrs  
 ΔDuffield Ida Mrs  
 Hanten Bernice  
 bsmtΔWalters Laura Mrs  
 ΔTate Robt G  
 1012ΔHoyer Fred A  
 ΔBurgess Ralph E  
 ΔOlson Emery  
 bsmtΔNicholson Arlie Mrs  
 Cancelli Clyde  
 1014 Potter Grace H Mrs  
 ΔBaskerville Stella B  
 Mrs nurse  
 bsmt Cunningham Neva  
 1016ΔMiller Myron M  
 ΔLowe Fubabelle  
 1017ΔSloan Calkins J furn rms  
 rear Carter Lester  
 1018ΔRobison J Wiley  
 ΔWright Frances R Mrs  
 1020 Calbert Cecil R  
 ΔKreisel Max E  
 1028ΔArrow Delivery Service  
 1030 Thor-O-Mfg Co water  
 proofing  
**E 11th intersects**  
 1100-24ΔStandard Laundry &  
 Linen Supply Co  
 1101ΔClegg Paul Auto Service  
 1105-15ΔLaboratory Constn Co  
 Callaway A M  
 1119ΔCrown Print Co  
 ΔRubber & Tire Materials  
 Co Inc of Mo

1121-23ΔH & A Transfer &  
 Bge  
 1127 Vacant  
 1129 Vacant  
 1130ΔWright Horace E furn  
 rms  
 1131 Soriano Jas  
 Olson John  
 Fitch Harvey  
**108**  
**E 12th intersects**  
 1202ΔMiller Archie  
 1202½ Rogers Leonard G  
 1204ΔFord Laurence S sign  
 pntr  
 1205ΔWard Menu Service  
 1206ΔValenti Cafe  
 1207ΔThrifty Store Fixture Co  
 1208ΔDavis Ollie L  
 ΔAngler's Supply House  
 sporting gds  
 1210ΔK House & Window Cn  
 Co  
 ΔKC Sanitary Supply Co  
 ΔAcme Mtee Co  
 ΔBuilding Maintenance Co  
 1212ΔWinegar Reba C Mrs  
 furn  
 1215ΔArrasmith Lloyd R  
 1216 Jacoby Danl  
 1218-20ΔSeudder Chas W  
 furn rms  
 1219-19½ΔScott Esther D Mrs  
 furn rms  
 1221ΔHenkel John H  
 1222-24 Lemaster Theo furn  
 rms  
 1223 Vacant  
 1225 Wilson Vivian E Mrs  
 1238ΔTurner Jos D  
**E 13th intersects**  
 1300 Vacant  
 1301 StMary's Episcopal Ch  
 1304 Reden Roy  
 1306ΔWatts Leonard G  
 1307ΔMerrill Edwin W Rev  
 1308ΔDunbar Bertie C  
 1309ΔConklin Jos H  
 1310 Hatter John Jr  
 1312 Hathaway Mack  
 1314ΔMilton Robt L  
 1316 Ross Rosie Mrs  
 1318 Wilson John L  
 1319ΔLeroy Hotel  
 ΔManders John  
 1321 Kean Robt D furn rms  
 1322 Wilson Parking Serv auto  
 park  
**E 14th intersects**  
 1409 Redmond Construction Co  
 (whse)  
 1411ΔWalls Benl F  
 1415ΔJoseph Hotel  
 ΔLyles Hazel Mrs  
 1416ΔKC Auto Spring Wks Inc  
 1417 Anderson Buford  
 1419 Vacant  
 1420ΔJohnson Frank  
 1421ΔMyers Leona M Mrs  
 1422 Lals Ben  
 1423ΔFreeman Maurice  
 1424ΔNew Victory Hotel  
 ΔThomas LaVerne mgr  
 1425ΔLaRoche Harold K  
 1428ΔMorley Electric Co  
 ΔStephenson Enterprises  
 mach  
 1428½ LaBelle Hotel Annex  
 1429 Vacant  
 1430½ Vacant  
 1432 Vacant  
**E 15th intersects**  
 1505 Snack Shop  
 1508ΔCarnie-Goudie Mfg Co  
 awnings  
 1512ΔMel's Cnch & Brake Co  
 1513 Easton Ralph W  
 1514 Vacant  
 1515 Martinez John  
 1516 Roark Melvin  
 1517 Willis Irene Mrs  
 1522-24ΔVet Products Co vet  
 remedies  
 1523ΔChessari Saml  
 1524ΔB-W Brake Co  
 1528-32ΔLiberty Iron & Metal  
 Co  
**E 16th intersects**  
 1616 Vacant  
 1618 Vacant  
**E 17th intersects**  
 1709 Vacant  
 1711 Vacant  
 1711a Vacant  
 1712-14ΔHeine Machine Works  
 1716ΔWilliamson Mfg Co sht  
 mtl wkr  
 1720 Vacant  
 1721-23ΔPeltzman-China &  
 Glassware Co  
 1725ΔRiekes S & Sons cans  
 1728 Standard Super Stores  
 (parking)  
 1732 Vacant  
**E 18th intersects**  
 1815ΔWaseo Products plastic  
 products  
 1819-21ΔBrown Chas E Printing  
 Co  
 Brown Vertna P Mrs  
 ΔMidwest Speedrite Co  
 printers  
 ΔNational Printing &  
 Lithographing Co

**HOLMES**—Contd  
**KC Term Ry underpass**  
**E 19th intersects**  
 2023ΔAmerican Roofing &  
 Siding Co  
 2027ΔKC Timing Co soldering  
 2042ΔGriffith Clara B Mrs  
 2044ΔOats Herman  
 2046ΔWard Ceasar  
 2048ΔPhillips David  
 rear Watts Louisiana Mrs  
 2050ΔBresche Helen  
 2051ΔAdversign Co  
 ΔArbuckle Painting Co  
 2052ΔBresche Cath B Mrs  
 2054ΔDowning Albert  
 2056ΔTimmons Everett A  
 rear Jackson Geo A  
 2058ΔTimmons Augusta  
 2059ΔFarnsworth Bert  
**E 22d intersects**  
 2200ΔCharles Lloyd  
 2201 Pratt Geo C  
 2203ΔHoward Leonard  
 ΔSpencer Floss Mrs  
 Norris Nora  
 2204ΔWilliams Beatrice Mrs  
 2205ΔElders Chas  
 rear Vacant  
 2207ΔAnderson Valerie Mrs  
 2209ΔWilson Eva Mrs  
 2211 Bice Benny  
 2213ΔBruce Theo  
 Camerillo Manuel  
 2217 Smith Wm L  
 2220ΔResearch Hospital Nurses'  
 Residence  
 Research Hospital Nurses'  
 Training School  
 2223ΔStar Appliance Serv  
 2225ΔKelley J N Electric Co  
 contrs  
 2225½ Hayes Edw P  
 2227ΔCalifornia Cleaners  
 2231ΔTwenty-Third Street Cafe  
 restr  
 Hicks Eulah Mrs  
**E 23d intersects**  
 2300ΔResearch Hospital  
 2301ΔWilson Bros Pharmacy  
 2301½ Vacant  
 2303-05ΔSchroer Frank G  
 machine wkr  
 2307 Vacant  
 2309 Mathias Robt G  
 Arndt Max J  
 Bobby's Jewelry Store  
 2309aΔRoberts Store liquors  
 2315ΔHolmes Street Shoe Re-  
 pairing  
 ΔKusnetzky Woolf  
 2315½ΔRosemary Shop gifts  
 2319ΔResearch Hospital (Indry)  
 2322ΔResearch Hospital Lab  
 ΔResearch Hospital (carp  
 shop)  
 2323ΔMiller B Mae Mrs  
 bsmt Brakebill Woodward W  
 2328 Research Barber Shop  
 ΔDuke Tavern  
 2328a Ross Nancy D Mrs  
 2330ΔGraham Henry O drugs  
 2330a Chaney Solomon  
**E 24th intersects**  
 2400 Black Hattie Mrs  
 2401 Vacant  
 2402ΔShufford John  
 bsmtΔHarris Ella Mrs  
 2404 Vacant  
 2406ΔGabriel Cleaners  
 2407 Hutton Mary E Mrs  
 rear Swadsdale Jos  
 2408ΔKilnock Market  
 2410-10½ΔSaxton Apt Hotel  
 2410ΔKerns Haley Jr  
 2411 Blickhan Paul H  
 2411½ Vacant  
 bsmtΔMiller Arth A paper  
 hanger  
 2412 Vacant  
 2413ΔMaycock Woody contr  
 Edwards Bill brass fnshr  
 2414 Gelder-Lewis Plumbing  
 Shop (stge)  
 2415ΔSloman Walter J paper  
 hngr  
 2415½ΔHolt Eug E  
 2416 Hatz Jesse  
 2417 Vacant  
 2418 Kirkpatrick Faye Mrs  
 ΔKirkpatrick John D  
 2420 Painter Edsel E  
 2421ΔSudden Cleaners & Tailors  
 Coleman F H  
 2422ΔBost John R  
 2424 Hansuld Wilbur Jr  
 2425ΔBeacon Auto Radiator Co  
 2426 Vacant  
 2427 Vacant  
 2427a Vacant  
 2429 Vacant  
 2429½ΔVanderberg Vernon F  
 2431 Duncan Alice C Mrs  
 2433ΔLaFerre Wilfred A  
 2433b Mellon Sam  
 2433ΔSmith LeRoy R  
 2437 Stanley John L  
 2437½ No return  
 2439 Davis Lyle D  
 2441ΔGarrett Aaron A  
 bsmt Cochran Milburn

1ST E

1951

# POLK'S KANSAS CITY

(MISSOURI)

Directory of Householders, Occupants of Office Buildings and  
Other Business Places, Including a Complete  
Street and Avenue Guide

## 1950-51

Copyright, 1951, by R. L. Polk & Co.

Effective with this issue, the numerical streets will be found at beginning of  
the Street Guide, preceding the named streets, in numerical order

In the following list the numbered streets are arranged in numerical order, followed by the named streets in alphabetical order, the intersecting streets being shown. The number of each building on the street is given in numerical order, and opposite the number is placed the name of the occupants or house-owner or tenant. In the business blocks containing offices the occupants are shown by room numbers where practicable, in apartment homes the number denotes the number of the apartment. In all streets both sides of the street are included in one list. The profession or business of individuals or firms is given only at their respective place of business; to find occupation of others refer to Alphabetical List of Names.

The symbol © following a householder's name indicates that we have received information during the canvass that the house is owned by some member of the family, but as the publisher cannot and does not guarantee the correctness of the information furnished, nor the complete absence of mistakes no responsibility for errors can be or is assumed, nor can the publisher furnish further information than that shown.

The <sup>Δ</sup> preceding names denotes houses and places of business having telephones.

(The numerals that appear at right edge of columns, ahead of street descriptions and some street intersections, are merely for the guidance of the publishers, and have no other significance.)

(This section includes some listings reading "No Return." In each case the Publishers tried diligently, by various means, to obtain the information for the occupants but were unsuccessful. First, two personal calls were made by an enumerator; next, a double postal card was mailed and the telephone used when possible.)

<p><b>1ST E</b>—From 100 Grand av east to N Park av (Not open beyond Troost av) Locust begins (not open) 400ΔArmstrong Cork Co whse Locust St trfwy overpass Cherry intersects (not open) <b>112</b> Holmes intersects Charlotte intersects (not open) 815 White Ira © 819 Vacant Campbell intersects (not open) Harrison begins (not open) 1000 KC Gas Co (plant yds) 1001 Myers Walter R rear Lee Wm  GM&amp;ORR crosses Gillis intersects KCSRY crosses 1006 Mathews Cora Mrs © 1040ΔMorrison Cathryn Mrs © 1041 Dice Thos Troost av intersects (not open)</p>	<p><b>226</b> (Not open beyond Troost av) Lydia av overpass N Flora av begins N Vine begins N Highland av begins Shelley av begins N Michigan av begins 1900ΔGM&amp;ORR Co (car dept) N Euclid av begins N Park av begins  <b>1</b> <b>1ST W</b>—From 100 Main west to Wyandotte (not open to traffic)  Delaware intersects Elm intersects (not open) Wyandotte intersects (not open)  <b>2</b> <b>2D E</b>—From 200 Main east to Highland av (not open between Main and Holmes and between Campbell and Lydia av)  Grand av intersects Oak begins</p>	<p>Locust intersects (not open) Locust St trfwy overpass Cherry intersects (not open) <b>112</b> Holmes intersects Charlotte intersects Campbell intersects (Not open between Campbell and Lydia av) Harrison intersects (not open)  Lydia av intersects <b>116</b> 1408ΔJones Cordelia Mrs © 1410ΔJackson Donald 1411 Edmondson Richd C © 1415ΔRevis Chas © 1420 Vacant rear Minor Mildred Mrs 1422ΔOwens Henry 1424 Vaughn Cornelius © Lexington av intersects (not open) 1607 Vaughn Chas H © 1659 Vacant 1661ΔRedwell Andrew © Highland av begins (not open)</p>	<p><b>1</b> <b>2D W</b>—From 200 Main west to Broadway (not open to traffic between Main and Delaware and not open bey 1 blk west of Wyandotte) Delaware intersects ne corΔKC Power &amp; Light Co (fuel oil sta) Wyandotte intersects at Wyandotte Western Weighing &amp; Inspection Bldg (perishable frt inspr) ΔKC Service mkt research ΔProduce Inspection ΔKCSRY Co (team track office) (Not open between 1 blk west of Wyandotte and Broadway) Broadway intersects  <b>2</b> <b>3D E</b>—From 300 Main east to Paseo (not open between Troost av and Lydia av and between 1 blk east of Lydia av and ½ blk west of Highland av) 2-8 Vacant</p>	<p><b>3D E</b>—Contd 5 KC Fruit Co (hr) 7ΔTropical Fruit Co 9ΔFishman &amp; Co prod 10 Vacant 11ΔGordon L &amp; Son Produce Co 13ΔGenova S Produce Co 15ΔPassiglia Produce Co 16-18 Junsberg H Produce Co 17ΔCaruso Bros Produce Co 19ΔClancy &amp; Roy prod 20ΔL &amp; O Cafe 22ΔDugan's Tavern 21-23ΔPalermo Chas Co prod 24ΔMarketside Hotel 25ΔAleshi Peter &amp; Co prod 26ΔMarket Real Estate 28-30ΔHorowitz &amp; Gargotta Produce Co Walnut intersects 100ΔCoppaken Produce Co 102 Vacant 104ΔRed Front Buffet 106 Vacant</p>
---	--	--	--	---

TENTH and WALNUT STREETS

Member Federal Deposit Insurance Corporation

KANSAS CITY, MISSOURI

**3D E—Cont'd**  
 108 New Market Cafe  
 110 Yukon L & Sons Produce Co (storage)  
 112 Vacant  
**Grand av intersects**  
 205ΔMcCurry Service Sta  
 214ΔWyant Will & Son Sales Co prod  
**Oak intersects**  
 400-06ΔCentral Provision Co (eggs)  
 401 Dave's Cafe  
 403ΔOak Street Bar  
 ΔWinfree Walter J  
 405ΔCastro Joe T  
 407 Central Provision Co (storage)  
 407 1/2 Vacant  
 408-10 Pisco Fruit & Vegetable Co (whse)  
 ΔBoyle Meat Co (cfe)  
 409ΔArnold's Buffet  
 ΔArnold Wm H  
 416ΔRutherford Food Corp  
 420ΔAllied Meat Co  
**Locust intersects**  
 500ΔUS Cold Storage Co  
 ΔCertified Cold Fur Stge Assn  
 ΔTranin Egg Products Co (storage)  
 ΔKansas City Snow Crop Distr  
 ΔBoyle Meat Co  
**Locust St trfwy intersects**  
 601-11ΔMonark Egg Corp  
 ΔMid-Central Egg Products Inc  
 622ΔJackson Mfg Co wood-workers  
 ΔJackson A R KC Show Case Works Co Inc  
**Holmes intersects**  
 701ΔCampbell "66" Express  
 720ΔWheelock Bros Inc trans line  
**Charlotte intersects**  
 814ΔLava Frank @  
 ΔFalbo Saml  
**Campbell intersects**  
 917 No return  
 921 No return  
 924 Cochran Bertha A Mrs  
 926 Madison Harrison intersects  
 1005 Shortino Felice @  
 1009 Vacant  
 1011 Hayes John B  
 1033ΔGuarrato Kath Mrs  
 ΔPecararo Josie Mrs @  
**Francis begins (not open)**  
 Troost av (not open)  
**116**  
 (Not open between Troost av and Lydia av)  
**Lydia av intersects**  
 1415 Williams Jas M  
 1419 Harris Rosa Mrs  
 1434 Lucas John W  
 1442 Wilson Edw W  
 1442 Smith Elzy  
 (Not open between 1 bik east of Lydia av and 1/2 bik east of Highland av)  
**Highland av intersects**  
**Paseo intersects**  
**1**  
**3D W—From 300 Main west to Washington (not open beyond Broadway)**  
 9 Cervantes Josephine Mrs  
 11 Vacant  
 14ΔTranscontinental & Western Air Inc (eng lab)  
 22-24ΔBiggs E W & Co Inc hides  
 26ΔH&H Bag Co 2d hd bags  
**Delaware intersects**  
 100-06ΔKansas City Bag Co  
 108 Vacant  
 110 Vacant  
 112ΔGoldstein Bros bag mfrs  
 114 KC Carton Mfg Cd  
 116-20ΔChase Bag Co (whse)  
 119ΔRiss & Co Inc (dock)  
**Wyandotte intersects**  
 204-06ΔLyon M & Co hides  
 210-12 Davidsons Furniture Co (whse)  
 223ΔIdeal Trunk Lines  
 231-33 Adams Transfer & Storage Co (whse)  
 245-47 Adams Transfer & Storage Co (storage)  
 257 Vacant  
 258ΔPay Way Feed Mills Inc feed  
**Broadway intersects**  
 (Not open between Broadway and Washington)  
**Washington intersects**  
**116**  
**3D ST TERRACE E (Formerly Linden) From 400 Lydia av east to Paseo (not open)**  
 Claimant av begins (not open)  
 Vine begins (not open)  
**Paseo intersects**  
 1415ΔFine John

**4TH E—From 400 Main east to Highland av (not open between Forest av and Vine) Grand av intersects**  
 409 Cruz Juan  
 411ΔCervantes Peter  
**Locust intersects**  
 513ΔRowe John @  
 515 Vittorino Michl  
 519 LaPaloma Rose Mrs  
**Cherry intersects**  
**112**  
**Holmes intersects**  
 711 Greer John  
**Charlotte intersects**  
 915 Sirno Carl  
 917ΔVacaro John @  
 919 Infranca Louise  
 921 Vacant  
 924 Vindimiglia Leonardo @  
**Harrison intersects**  
 1015ΔAnthony Elston J  
 ΔDyell Leon  
 1017 Hines Louise  
**Gillis intersects**  
 1030ΔRuggiero Saml @  
 1034 Spero Carl M @  
 1036ΔFriendly Missions  
 1036a McKinney Lillian Rev  
**Francis intersects**  
 1041ΔLopez Jos  
 1041 1/2ΔPlas Frank @  
 1043ΔMala;onte Thos @  
 1045 Malaponti Anthony  
 1045 1/2 DiGrolamo Dominic  
 1047ΔFerraro Gaetano  
 1049ΔGascone Saml @  
 1051ΔCraig Elaine Mrs  
**116**  
**Troost av intersects**  
 1104 Gillotti Dominick F  
 1104 1/2 Geare Augustine  
 1106 Reynolds Otto @  
 1110ΔRandolph Leroy @  
 1116ΔSaunders Ora Mrs  
 1118ΔHawkins Lawrence B @  
 1120 Stillman Laura Mrs  
 ΔTurner Jas  
 1122 Erichs Mary Mrs @  
 1128 Young Chas  
 1132 Zapata Jessie Mrs  
 1134 Pethy Dona Mrs  
 1136 Oliver Todd  
 1138 Nielson Lauritz  
 1140 Ferguson Mattie Mrs  
**Forest av intersects**  
 (Not open between Forest av and Vine)  
**Vine intersects**  
**Paseo intersects**  
**Highland av intersects**  
**4TH W — From 400 Main west to Southwest to Madison av**  
 10-14 Terminal Produce Co (whse)  
 15-19 United Chemical Co (whse)  
**Delaware intersects**  
 120ΔGillette Motor Transport Inc  
**Wyandotte intersects**  
 204ΔHarbor Annex The  
 227 Richards & Conover Hdw Co (whse)  
 228-34ΔAdams Transfer & Storage Co  
 ΔKennedy-Stubbers Distr Co whol liquors  
 Internal Revenue Bonded Whse No 2 Dist 11  
 241 Adams Transfer & Storage Co (whse)  
 248ΔAdams Transfer & Storage Co (repair shop)  
**Broadway intersects**  
 425ΔToelle Loren E air conditioning  
 430ΔGeneral Machine Wks  
**Washington intersects**  
 500ΔPayne Transfer Inc  
 501 Union Freightways (garage)  
 511-13ΔUnion Sign Co mfrs  
**Bluff begins (not open)**  
 MPRR underpass  
 Helmer's Mfg (fety)  
**4**  
**5TH E—From 500 Main east to Woodland av (not open between Vine and Highland av)**  
 5 Poor Boy & Son 2d hd gds  
 7ΔHub Tavern The  
 7 1/2 Wheelchel Lester  
 9ΔBamford Wm hdw  
 11ΔJoe's Market Bar  
 13ΔCastello Bar  
 15ΔStandard Seed Co Inc  
 17ΔBennett Jewelry & Optical Co  
 Bennett Howard A watch mkr  
 Corbin Walter B watch  
 19ΔEichenberg Saml tailor  
 ΔMittelman Geniek tailor  
 20ΔCity Market  
 Stalls:  
 1-2 Asta & Stacy prod  
 3 Lombardo Produce Co

**City Market—Cont'd**  
 4-5 Kepo Rose delicatessen  
 6ΔMarket Restaurant  
 7ΔBastorel Saml prod  
 8-9 Becker-Kerlin Fish Market  
 10 Joyce Meat Market  
 11 Pancoma Jos prod  
 12 Market Provision Co meats  
 13ΔPalermo & Arcuri prod  
 14 Cipolla Jos & Son prod  
 15 Graziano Produce Co  
 16 Mazuch P & M prod  
 17 Mazuch Alex & Son  
**2d ΔCity Division of Markets**  
 Yates Herbert G mkt  
**Street continued**  
 21ΔFisher's Cafe  
 23 Gillis Building  
 Gillis Barber Shop  
 Rooms:  
 201ΔAtkinson E Marvln dentist  
 202 Office of Bldg  
 214ΔEisen Mercantile Co (cfe and whse)  
 3d ΔVeretta Amusement Co bowling and restr  
 ΔVeretta's John Bowling  
 ΔBillard Supply Co  
**Street continued**  
 25ΔGillis Bar  
**Walnut intersects**  
 103 Devona Chris R barber  
 104 Merchants Bank Bldg  
 Rooms:  
 200-08ΔCommerce Finance Co  
 ΔTaube L S & Co whol prod  
 210-15ΔPort Scott Dehydrating Corp  
 ΔAaron Edw Corp poultry  
 217-19ΔBrown & Loe Inc prod  
**Street continued**  
 105ΔNew Market Hotel  
 107ΔWestern Union Telegraph Co (br)  
 108aΔCochrane Brokerage Co  
 109ΔLeone L Cleaners  
 Leone Lorenzo notary public  
 110ΔYoung Harry E potatoes  
 111 Vacant  
 113 Dee-Dee's Lunch  
 115 Vacant  
 117 Sam's Shop shoe repr  
 118 Vacant  
 119 1/2 DeGrado Louis barber  
 121 North Side Democratic Club  
 121 1/2 Harmony Bldg  
 123ΔJones Radi Service  
 Jones Johnnie S  
 125ΔA-One Office Supply Co  
 US PO Sub Sta No 4  
**Grand av intersects**  
 211-13 Vacant  
 215ΔGrand Avenue Iron & Metal Co junk  
**2**  
**Oak intersects**  
 400ΔVenice Cafe  
 416ΔMeckenfelder Poultry & Egg Co  
**Locust St trfwy intersects**  
 505 Vacant  
 507 Vacant  
 511 Vacant  
 512ΔJuanito's Cantina tavern  
 512 1/2 Santa Maria John  
 520 Mazuch Vincent @  
 520 1/2 Delasac Alex V @  
 520 1/2 ΔFerello Salvatore  
 526ΔChurchill Truck Line  
**Cherry intersects**  
 600 Valenti Saml B beer  
 601ΔPace Super Mkt  
 602 Vacant  
 603 Vacant  
 604 Vacant  
 604 1/2 Manhurin Wm  
 Foster Chas  
 605 Abruzzo Kate Mrs  
 ΔO'Brien Robt  
 608 Vacant  
 608 1/2 Rice Helen Mrs  
 607-09ΔEl Serape Cafe  
 ΔOrmatto Jos @  
 608 Vacant  
 608 1/2 Davenport Eug  
 Kurtz Chas  
 610ΔRogers Upholstering  
 610 1/2 Maycock Woodrow  
 ΔRedden Geo  
 ΔCobb Lee  
 611ΔComos Confectionery  
 613ΔComes Steve  
 615-23 Hamden Block apts  
 615ΔGleason Chas S  
 VanDyke Mary Mrs  
 Madison Wm E  
 617ΔHodges Orra R  
 Caldron Michl  
 Moley Carl J  
 619ΔVerdi Chas J  
 ΔNeilon John L  
 Moley Jos S  
 621 Ashbrook Geo B  
 Verdame Chas  
 ΔFerrara Salvatore  
 623 Battaglia Saml gro  
**112**  
**Holmes intersects**  
 700-02ΔDiamond Mfg Co fare boxes

701ΔLaBella John  
 703 Vacant  
 705ΔCuccia Don barber  
 706ΔSanson Lena Mrs @  
 Palermo Anthony  
 ΔLombardo Jos  
 rearΔLombardo Anthony  
 rear Caldarella Dominic  
 707 Cuccia Saml @  
 708ΔInzerillo Balthasar @  
 709 Vacant  
 711ΔArcuri Jack  
 ΔTermini Frank  
**Charlotte intersects**  
 804 Vacant  
 806ΔAnderson Bridget Mrs @  
 812ΔLicavoli Saml  
 814ΔNegro Alex A @  
 811 1/2 Elia John  
 813-17ΔLaRocca Grocery Co (whol)  
 819-21ΔLewis Mirror Manufacturing  
**Intersects**  
 901ΔSebbeto Funeral Home  
 ΔSebbeto Benedetta Mrs  
 905 Savina Luiga @  
 ΔBattaglia Frank  
 908 Sebbeto Funeral Home (garage)  
 910ΔLaSala Albert gro  
 911 Knab Chris  
 911 1/2 Elia John  
 912 Giambone Apts  
 ΔFasone John  
 ΔMoley Salvatore  
 ΔGiambone Tony @  
 ΔLusco Santo A  
 ΔLipari Louis  
 ΔVacarro Eliz Mrs  
 913ΔKansas City Cabinet Co  
 913 1/2ΔMarasalla F Jos @  
 914 Christiani Angelo barber  
 916 North Side Recreation  
 918-22ΔU S Chemical & Supply Co  
**Harrison intersects**  
 1006ΔNorthside Youth Club  
 1012ΔPanzica Jeannette Mrs  
 Ragusa Carl  
 1017 Salerno Alfonso  
 ΔFasone Chas  
 bsmt Vacant  
 1020ΔKarpfers Jas J  
 1020 1/2 Vacant  
 1021ΔSolierino Sarah Mrs @  
 1022ΔKarpfers Upholstering  
 1024ΔNicolosi Anna Mrs  
 1026ΔStasi Buffett  
 1026 1/2 Russo Jos  
 1027ΔFifth Street Cleaners  
**Gillis intersects**  
 1029ΔAngelo Frank Meat Market  
 1031 Call Jos H @  
 1032 Vacant  
 ΔC3ΔSalpietro Antonio  
 ΔAmoruso Louis  
 1034ΔTidona John @  
 1035ΔCall Frank  
 1036ΔRusso Jos  
 1036 1/2ΔBibi Frank @  
 1037ΔTrombino Saml @  
 Risalvato Jos  
 1038 SRA Hall  
 ΔGiamchino Santo  
 La Louis  
 ΔArnone Tom  
 1040ΔMillino Patsy @  
 1041ΔRago Angelina Mrs @  
 1042ΔDeGrado Louis @  
 1045ΔLombardo Nicholas  
 1045ΔLaRosa John barber  
 1045 1/2 No return  
 1046ΔEtioha Alessio @  
 ΔGarcia Frank  
 1047 No return  
 1047 1/2ΔDenti Carmelo  
 1048ΔPanarisi Jos B gro  
 1048 1/2 Presta Louis A  
 ΔMario Paul  
 Migliazzo Saml  
 ΔPresta Alex  
 Presta Chester  
 ΔTutorino Jos  
 ΔCambiano Michl  
 1049 Pittala Scrittino  
 1050ΔPresta's Drugs & Liquors  
**116**  
**Troost av intersects**  
 1113ΔBattaglia John J  
 ΔCalendrinio Saml  
 ΔMonaco Wm R  
 ΔLatona Chas  
 ΔFasone Tony  
 ΔBondanna Dora Mrs  
 1114 Garrison Community Center  
 1115ΔTotia Anthony  
 1123ΔDaniel Mary Mrs  
 1135ΔS & A Bakery  
 1137ΔHopkins Laura B Mrs  
 1137 1/2 Vacant  
 1139ΔThomson Wm H @  
 1141ΔThompson's Bakery Equip Co  
 1141 1/2 No return  
**Forest av intersects**  
 1205 Apostolic Faith Church  
 ΔDiSalvo Chas Rev @  
 1206ΔLoracolo Vincent @  
 ΔSchwab Michl A  
 1207 Community Bakery  
 ΔDiSalvo Saml  
 1207 1/2 Spalding Chas A  
 1208 Cuezso Sundina Mrs @

**5TH E—Cont'd**  
 1212ΔAngelo Anthony G  
 1212ΔCasco Chas V  
 1214ΔSpoto Jos @  
 1216ΔShortino Jos @  
 ΔLeonard John R  
 1224ΔWalton Chelsea  
 1226ΔLoCasco Frances Mrs @  
 cfe Tracy av begins  
 1317ΔMazuch Louis J @  
 Lydia av intersects  
 1409 Miller Wm  
 1411 Stevens Ada E Mrs  
 1415ΔJohnson Blyford  
 1416 Jackson Frank  
 1418 Mason Geneva Mrs @  
 Claimant av intersects  
 1503ΔJohnson Oliver  
 1505 Vacant  
**Vine intersects**  
 (Not open between Vine and Highland av)  
**Highland intersects**  
 Dykington av intersects  
 Woodland av intersects  
**3**  
**5TH W — From 500 Main west to Bluff**  
 10-12 Ace Pattern & Fndry Co  
 15 Paper Supply Co (garage)  
**Delaware intersects**  
 111-13ΔPackaging Products Inc label mfrs  
 113ΔMetcalfe-Seall Printing Co Inc  
 114ΔWhalen Products Inc paints  
 116ΔAlice's Cafe  
 115-21 National Furn Co  
 116 1/2 Hamp Alice Mrs  
 118 Vacant  
 122ΔGranger W W Inc  
 122 1/2 Vacant  
 124 Goodwin Mustard Co (whse)  
 124 1/2 Vacant  
 125ΔPittsburgh Plate Glass Co  
 126ΔGoodwin Mustard Co  
 128ΔJohn's Cafe  
**19**  
**Wyandotte intersects**  
 203 Vacant  
 205ΔMcManus Gerald Chem Co  
 207ΔMaule Chemical Co  
 207 1/2 McDonald Patk  
**Central begins**  
 220ΔJackson R M Co mtl handling equip  
 222-24ΔRichards & Conover Hdw Co (appliance dept)  
 226-28ΔRichards & Conover Hdw Co (plant dept)  
**Central intersects**  
 301ΔMissouri Store Fixture Co  
 302-04ΔCummins Mattress Co  
 306-20ΔAdams Transfer & Stge Co terminal br  
**May begins**  
 329ΔAmerica Wiper & Waste Mills  
 330-32ΔUnited States Register Co air conditioning apparatus  
 340ΔCrown Cork & Seal Co  
**Broadway intersects**  
 400ΔSherer Bros dairy equip  
 401-19ΔReffnoll Mfg Corp cils  
 404ΔDel's Hut restr  
 410-18ΔEnglish Bros Machy Co  
 421-35ΔMathews Mach Works  
 426-26aΔWard Wm B Co wood prod  
 428-36ΔNoggle S W Co Inc bakers sups  
**Washington intersects**  
 501ΔCentral Pattern Works  
 500-02ΔArnold Furniture Co  
 ΔFurniture Whse Co  
 503-05 Vacant  
 504ΔMurray J F Transfer Co  
 507-11ΔBoyd Truck Lines Inc  
 510-12ΔCentral Chemical Co Inc  
 517-21ΔUS Radiator Corp  
 518-20ΔMoore G G Boiler  
**Pennsylvania intersects**  
 600ΔFerguson Truck & Supply Co  
 ΔBone Rex L  
 605 Vacant  
 607ΔHills Monarch Co  
 ΔIrving Mfg Co steel and wire prod  
**Bluff intersects**  
**116**  
**5TH ST TERRACE E (Formerly Hale) From Woodland av east 1/2 bik, 1 south of E 5th**  
 1809ΔMetcalfe Chas A @  
 Milligan Earl  
 bsmtΔStumph Cecil

# CHARLOTTE ST 1951

916 Baltimore Ave.

Kansas City, Mo.

Tel. Victor 3143

**CENTRAL—Contd**  
 55434 Wächter Frank L. @  
 55446 Grant Howard W. @  
 55500 Roscoe Clark E. @  
 55544 Mullin Buford C. @  
 56222 Walsh Margt E. @  
**Westover rd intersects**  
**W 57th intersects**  
 57000 Jacobs A. E. @  
 57014 Hasek Edwin A. @  
 5709 Kemp Saml A. @  
 57100 Casebolt Miltp B. @  
 57122 Dayton Hugh K. @  
 57154 Saper S. Stanford @  
 57164 Snyder Susan M. Mrs. @  
 57174 Wright Lena H. @  
 57184 Schaeffer Wm C. @  
 57214 Baruch Rudolph @  
 57244 Devine Thos W. @  
 57254 Hawkins Clara Mrs. @  
 57284 Lovejoy Cecil E. @  
 5732 Vacant  
 57354 Hovey John J. @  
 57374 Collins Joel @  
 57404 Eldridge Chas J. @  
**W 58th intersects**  
 58000 Burke Arth A. @  
 58014 Gilmore Mabel D. Mrs.  
 58044 Fite Willis D. @  
 58054 Petersen Victor E. @  
 58084 Platt Beverly H. @  
 58094 Sampson Jose D. @  
 58124 Brandenburg Wm J. @  
 58144 White Eldrede W. @  
 58154 McCreight Raymond R. @  
 58174 White Robt H. @  
 58184 Rodick Henry F. @  
 5821 Vacant  
 58224 Pithian Wm R. @  
 58254 Duncan Herbert E. Rev.  
 58284 Murphy Francis J. @  
 58294 Crawshaw Chas S. @  
 58324 Hamlin Lee H. @  
 58334 Huston Chas W. @  
 58364 Clyne Robt C. @  
 58374 McMahan Uel J. @  
 58404 Brenner Ralph C. @  
 58414 Metzger Geo V. @  
 58444 Miller Mabel G. Mrs. @  
 58454 Steible Ceasar A. @  
 58494 Chew Minnie L. Mrs. @  
 58504 Walters Bernard E. @  
**W 59th intersects**  
 59000 Kaufman Jos S. @  
 59014 Stearns Leonard L. @  
 59044 Colvin Jas P. @  
 59054 Browne Jos A. @  
 59084 Muntun Chas C. @  
 59094 Brewster Clarence F. @  
 59124 Tannehill Robt G. @  
 59154 Haglage Grace Mrs. @  
 59164 Sanders Gus U. @  
 59174 Colwell Ward E. @  
 5920 Vacant  
 59214 Lauder John E. Jr. @  
 59244 Bronsahan Emmett V. @  
 59274 McCarthy Leo J. @  
 59294 Cruise Kenneth @  
 59304 Berry Ruth M. @  
**Huntington rd intersects**  
 60004 Porter Jerome D. @  
 60044 Bennett Jas D. @  
 60094 Goldenberg Evelyn L. Mrs. @  
 60104 Marshall Cornelia Mrs. @  
 60114 Williams Hal U. @  
 60164 Koch Carl V. @  
 60194 Lewis Frank J. @  
 60204 Staker Fred M. @  
 60214 Malone Mark M. @  
 60244 Kessinger Ralph S. @  
 60334 Biggar Frank W. @  
**W 61st intersects**  
 (Not open between W 61st and W 72d)  
**W 72d intersects**  
 72014 Armour Hills Rugs & Upholstery Cleaners  
 7205 Anthony Mfg storage rm  
 72094 Falkenberg Co Inc display cases  
 7225 Skaer Plumbing Co (Not open beyond 1/2 block south of W 72d)  
**W 73d intersects**  
**W 75**  
**E 84th St ter intersects**  
 83204 Babcock Lee V. @  
 83464 Barrow Christi O. @  
 8401 Doyle Walter E. @  
 8404 Given Ivan A. @  
 8406 Under construction  
 84234 Balsly Geo L. @  
 84314 Nichols Geo W. @  
 84414 West R B Construction Co  
 @ West R B. @  
**79**  
**CHADWICK ROAD (Johnson County, Kans)—From 3000 W 52d south**  
 53000 Harrison Willard T. @  
 53014 Bode Augustus H. @  
 53074 Duncanson Vacant  
 53084 McKibbin Isobel @  
 53114 Middlesworth Robt @  
 53144 Moorehead Chas N. @  
 53174 Owen Louis G. @  
 53184 Barrett Robert J. @  
 5320 Vacant  
 53214 Akright Geo F. @  
 53244 Montagnet Geo P. @  
 53254 Benson E A. Jr. @

53284 Nelson Earl C. @  
 53314 Dorsch Chas E. @  
 53344 Kassel Frank T. @  
 53354 Burnworth Mlo J. @  
 53384 Patterson Leland C. @  
 53454 Wagner Louise I. Mrs. @  
 53484 Davis Harry O. @  
 54014 Sample Geo L. @  
 54114 Bowers Rhee A. @  
 54074 Ehlers Fred G. @  
 54114 Smith John B. @  
 54144 Fishburn Claude A. @  
**Johnson dr intersects**  
 54174 Courtright Wm W. @  
 54204 Dennis Edwin L. @  
 54214 Bowers Elmer E. @  
 54244 Oreat Chas M. @  
 54254 Rosenbauer Wallace @  
 54304 Griffin John L. @  
 54314 Nottburg Henry Jr. @  
 54344 Dale Lloyd E. @  
 54354 Davis Millard L. @  
 54404 West Dennis A. @  
 54414 Thies Carl A. @  
 54524 Nelson Wm @  
 55004 West Elmer L. @  
 55014 DeWeese Florence H. Mrs.  
 55064 Hawk Verne H. @  
 55074 Haynes Wm J. Jr. @  
 55104 Brisbois Clifford @  
 55114 Bywaters Richd A. @  
 55164 Delano Sanford J. @  
 55194 Baugh Theo B. @  
 55204 Partridge Tony E. @  
 55234 Buxton Lewis A. @  
 55264 McFarland M. Donald @  
 55294 Smith Laura @  
 55304 Lindsay Roger @  
 55314 Rohling Fred H. @  
 55344 Besocke Walter A. Jr. @  
 55374 Rush Edw. @  
 55404 Malloy Henry A. Jr. @  
 55414 Weller Floyd S. @  
 55444 Gillette Willard L. @  
 55474 Kirk Joe L. @  
 55504 Krieb Melvin E. @  
 55514 Ayres Ralph C. @  
 56004 Winters Donald C. @  
 56014 Hill Neil W. @  
 56064 Biggers Estella @  
 56074 Mackay Robt E. @  
 56114 Palmer Ray L. @  
 56114 Graham Thos A. @  
 56164 Palmer Ray L. @  
 56174 Seward Benj F. @  
 56214 Sandy Seth S. @  
 56224 Freeburg Leslie R. @  
 56254 Blanchard Danl S. @  
**State Park rd intersects**  
**112**  
**CHARLOTTE — From 800 E Front south to E 77th (not open between E Front and E 3d, between Gleded ter and Campbell, between Gilham rd and Rockhill ter, between Brush Creek and E 52d, between Rockhill rd and E 72d and beyond Holmes)**  
**E 2d intersects (not open)**  
**E 3d intersects**  
 3004 Red Ball Transfer Co  
**E 4th intersects**  
 3114 Toedebusch Transfer Inc  
**E 4th intersects**  
 4004 Bos Freight Lines  
 4014 Toedebusch Transfer Inc garage  
**E 5th intersects**  
 4214 Midwest Ice Co  
 5014 Hires Chas E. Co The bottlers  
 508 No return  
 509 Garcia Geo @  
 5114 Petralle Lily Mrs  
 5124 Florez Francisco @  
 5154 Whitechurch Dale E. @  
 5174 Ruffolo Mary Mrs. @  
 5174 Negro Frank @  
 5194 Sertone Peter  
 5194 Negro Jacob  
 5214 Tocco Tony  
 523 Autry Carl L.  
**Missouri av intersects**  
 5294 Santoro Marie A. Mrs. @  
 5294 Bonfils John  
 5314 Maturro Margt @  
 5314 Fontana Vito  
 5334 DiGiovanna Mary Mrs. @  
 5344 Scardino Jos  
 5354 Tarantola John @  
 5364 Mancuso Paul J.  
 5374 LaPluma Saml  
 5374 Lityns Grace Mrs  
 5374 Hernandez Paul  
 5394 Garcia Joe @  
 5404 Castro David  
**Pacific begins**  
 5504 Karnes School  
 559 DeFeo Apartments  
 5594 Turner Lucy  
 5594 DeDavis Wm  
 561 DeFeo Sabino  
 563 Leone Steph. @  
 565 Ashbrook Clarence E.  
 567 Vacant  
 567 Vacant  
 568 Vacant  
 569 Vacant  
**110**  
**Independence av intersects**  
 604 Church of God in Christ (c)  
 609 Johnson Willie

6094 Johnson Odessa  
 610 Braille Frank @  
 610 Vacant  
 612 Pollock Anthony @  
 613 Pentecost Assembly  
 613 Steele Kath  
 6134 Dickerson Laura Mrs  
 614 Benson Rudolph @  
 616 Pilgrim Baptist Church  
 616 Vacant  
 617 Bivona Lena Mrs  
 6174 Rielly Carl L.  
 6174 Fowler Henry  
 6184 Sayles Elmer  
 620 Shannon Worthy  
 620 Ellison Leta  
 620 Ross Savannah Mrs  
 621 Ray Jack  
 622 Vestas Jas  
 623 Martin Jacob  
 624 Apartments  
 1 Allen Irene Mrs  
 2 Smith Jesse  
 3 Allen Jesse  
 4 Halliburton Melvin M.  
 5 Collins Eliz  
 6 Reed Laura  
 7 King Leola  
 8 Cuffey Harold  
**Street continued**  
**625 Apartments**  
 (A) Lewis Hortense  
 (B) Gilmore Emmett  
 (C) Givens Benj  
 (D) Layton Fannie Mrs  
 (E) O'Brien Julia Mrs mgr  
 (F) Lee Edw  
 (G) Brown Frank  
 (H) Green Lizzie  
 (I) Lee Ed  
 626 Gilmore Myrtle  
 626 Walker Leanda  
 6284 Hardeman Gertrude Mrs  
 6284 Walton Jane O.  
 6304 Long Alberta Mrs.  
**E 6th St trwy intersects**  
 700 Vacant  
 7004 Wilson Pearl Mrs  
 702 McBrayer Leslie J.  
 702 Johnson Clifford  
 7024 Moore Rosetta  
 7044 Williams John  
**Admiral blvd intersects**  
 724 Alma Apartments  
 (A) Wright Danl H.  
 1 Taylor Wm E.  
 2 Logan Albert  
 4 Vacant  
 5 Bryan Eliz Mrs  
**Street continued**  
 726 Flanagan Danl barber  
 728 Vacant  
**E 8th intersects**  
 803-054A & B Garage reprs  
 804-10 Kelley-Williams Mtr Co (garage)  
 811 Harris Nathl  
 8114 Williams Margt Mrs  
 812 Vacant  
 813 Tennell Rosa Mrs  
 8134 McAvoy Daisy Mrs  
 8144 Smiddy Jesse H. @  
**E 9th intersects**  
 9014 Patio Bar-B-Que  
 902 McIntyre Zoe  
 9044 Keithner Sign Co  
 9064 Bales John R.  
 9084 Shay Emma F. Mrs furn  
 9084 Shay Maurice A.  
 910-124 MacKlin Floyd @  
 9154 Ragan Exterminators  
 Ragan Julius @  
 9164 Charlotte Apts  
 1014 Austin Clyde W mgr  
 102 Watkins Carl  
 102 Randazzo Peter  
 105 McCarthy John F.  
 106 Pratt Orville  
 107 Whiteley Clyde C.  
 108 Nidiffer John  
 109 Hyde Donald E.  
 110 Haley Ruth N.  
 111 Scherzer Stanley  
 112 Watkins F.  
 114 Parker Walter S.  
 115 Bugg Ruth M.  
 201 Moore John A.  
 202 Platz Flora C. Mrs  
 203 Lamson LeRoy  
 204 Boardman Robt  
 205 Nichols Otha  
 206 Stanfill W. J.  
 207 Damm Mabel  
 208 Pfeiffer Theresa N.  
 209 McGuire Maude  
 210 Tibbels Pearl  
 211 Humpal Geo  
 212 Barnhart C E.  
 214 Braun Coralie  
 215 Riggs Ralph  
 215 Wells Myrtle  
**Street continued**  
 9214 Wells Ethel Mrs  
 9284 Hammer Carl B. gro  
**E 10th intersects**  
 1000-064 Lustrwax Co  
 10014 Allison Chapel A M E Church  
 10084 Johnson Sarah @  
 10134 Peerless Products Inc aluminum awning mfrs  
 1017-214 Neth-Mehornay Furn Co (whse)  
**E 11th intersects**

1102 Richey A N Garage storage  
 1109 Ross Rosie Mrs  
 1109 Slaughter Henry  
 11114 Bradford Mattie Mrs  
 11114 Pickie E L Electric Co  
 11154 Lucile Hotel  
 1123 Vacant  
 1125 Vacant  
**E 12th intersects**  
 1205-094 Cramer Posture Chair Co  
 1206 Vacant  
 12154 Chapman Dairy Co  
 1221 Wright's Auto Repair  
 12214 Powell Dearnie  
 1223-254 Chapman Dairy Co (garage)  
 12274 Koltz Furf Co (whse)  
 1232 Robinson Thutman  
**E 13th intersects**  
 1301 Lapping Ida Mrs  
 13014 Wallace Patk  
 1303 Vacant  
 13034 Vacant  
 13044 Davenport Edgar B.  
 13054 Squires Elsie Mrs  
 13064 Diment Jos H. @  
 1307 Vacant  
 13074 Bailey Inez Mrs  
 13124 Patterson Hattie Mrs @  
 1313 Jackson John  
 13154 Bell Ervan @  
 1316 Henderson Frank J. @  
 1317 Green Lena Mrs  
 1318 Eschenbrenner Peter A.  
 13194 Hays Delivery Service  
 13204 Hunt Chas F. @  
 13224 Hays Thos @  
 1323 Vacant  
 13254 Bumen Edw F. @  
 1327 Vacant  
**E 14th intersects**  
 1405 Arth Jas  
 1407 Lew Paul  
 14114 American Body & Equipment Co  
 1414 Ferguson Jos J. @  
 1416 Brandenburg Luther  
 1417 Hippie Wm  
 1418 Schanz Martin W. @  
 1420 Diamond Hazel Mrs  
 14214 Blair Robt M. furn rms  
 1422 Walters Claude  
 14244 Glover R S. @  
 14264 Tankersley John H. @  
 14264 Darris Opal  
**1428 Crystal Apts**  
 1 Dunford Clifford R.  
 2 Mahurin Calvin L mgr  
 3 Moore Harry B.  
 4 Locke Jerry M.  
 5 Perkins Clifford W.  
 6 Kimbrell Walter R. Jr.  
 7 Eaton Minnie  
 8 Martinez John S.  
 9 Doran Leota Mrs  
 10 Halliburton Arth D.  
 11 Kerr Don L.  
 12 Elms Harold  
 14 Smiley Thos L.  
 15 Plummer Norma  
 164 Bettis Opal  
**E Truman rd intersects**  
 15014 Imperial Music Co  
 15114 Voyles Chas  
 15144 Summers & Son Welding Shop  
 15144 Noland's Block Service auto reprs  
 15154 Wright Margt E. Mrs furn rms  
 1516 Armstrong Jas S. @  
 1521 Cobb Ida @  
 15244 Sanders Harry I. @  
 15264 Kenney Sylvester @  
 1528 Diaz Cleta @  
 15314 Sterling Bearing Inc  
**E 16th intersects**  
 16014 Price L B Mere Co household furrgs  
 16084 International Harvester Co retail  
 16094 Chicago-Kansas City Freight Line  
**E 17th intersects**  
 1708 Vacant  
 17104 Walters E Floyd restr  
 1716 Vacant  
 1739 Aire-Flow Heating Co (side ent)  
**E 18th intersects**  
 18034 Wilkins Abbie  
 1810-124 National Iron & Metal Co (side ent)  
 18154 Klugman Welding Co  
 18164 Bule Brass Works  
 1818 Fishback Ruth Mrs  
 1819-21 Vacant  
 18244 Hammitt Alvin C glass mfrs  
 1826-284 Federal Iron & Metal Co  
 18304 School Wardrobe Co  
 1832 Slaughter Selma Mrs  
 Youngman Gerald

**CHARLOTTE—Contd**  
 1835 Drye Herbert  
**E 19th intersects**  
**KC Turn Ry underpass E 21st intersects**  
 2031-33 Board of Education Repair Dept  
 2100 Vacant  
 21024 Ramsey Nettie W. Mrs  
 2104 Vacant  
 21144 Theatres Leola Mrs @  
 21164 Rhodes Frances Mrs  
 21184 Rhodes Frances Mrs  
 21184a Smith Oscar W.  
 21184b Bernice M. E. Mrs  
 21184aHeld Daisy Mrs  
 2120 Love John @  
 21214 Summer School  
 2122 Smith Wm @  
 21244 Johnson Carl S. @  
 21264 Bell Jas R.  
 21304 Summer Market gros  
 21304 Simms Georgia Mrs  
**E 22d intersects**  
 22004 Jackson Tyler Rest Home  
 22014 Jackson Minerva Mrs  
 22014 Bingham Britt  
 22014 Johnson Lela M.  
 22024 Hord Geo W. @  
 2203 Rogers Theo  
 22034 Bowens Nelson  
 22044 Davis Ida B. @  
 2205 Stanglin Carrie Mrs  
 22054 Mulwee Carrie Mrs  
 22054 Johnson Opheila Mrs  
 22064 Walton Wm J.  
 22064 Channell Myrtle W. Mrs  
 22064 Channell Myrtle W. Mrs  
 22064 Channell Myrtle W. Mrs  
 22074 Samuels Alex  
 22074 Lucas Anna M. Mrs  
 22084 Marshall R C. @  
 22104 Hubbard Julia Mrs @  
 22124 Gambler John @  
 22144 Gains Nehemiah E. @  
 22154 Scott Arth L. @  
 22164 Walters Grant @  
 22174 Lewis Johnnie @  
 2218 Smith Jas  
 2219 Bradshaw Mary C. Mrs @  
 22204 Hill Bendina G. Mrs @  
 22214 Sandertor John T. @  
 2222 Lane H. L.  
 22224 Griffin Marshall  
 22224 Jones Dorothy M.  
 22224 Evans Timothy  
 22224 White Frieda  
 22244 Savage Willie  
 22244 Thomas Willie  
 22244 Odum Powell  
 22314 Wilson Truck Co Inc  
**E 23d intersects**  
 23004 O'Leary Kentuck Barbecue  
 23004 Pingleton Lewis E.  
 23014 Elder's Service fill sta  
 23024 Hite Eliz E. Mrs  
 23064 Lussit Louis J. @  
 2308 Wood Jesse E.  
 23124 Thomas Edw J. @  
 23144 Brown Mary J. @  
 23144 Hicks Harold E.  
 2315 Vacant  
 23164 Sargent Harold @  
 23174 Wilson as A.  
 23174 Buller Glenn @  
 23204 Anchor Sheet Metal Works  
 23244 Anthony Helen M.  
 23244 Griffin Jas E.  
 23264 Anthony Lawrence E.  
 23264 Tanner Edw E. Mrs  
**E 24th intersects**  
 24004 Fuller Booker T.  
 24024 Krogsdale Constn Co concrete  
 2406 Vanduyke Allie Mrs @  
 2408 Wadsworth Glenn @  
 24104 Davis John H. @  
 24134 Griffin Ward @  
 24154 Bradley Amy L. Mrs @  
 24164 Spencer Marble @  
 24174 Johnson Harrison @  
 24184 Whitte Glenn @  
 2419 Gray Mary Mrs @  
 24204 Graham Hobert @  
 2421 Under construction  
 24224 Williams Leonard @  
 24244 Hendrix Glenn @  
 24264 Ward Birdie Mrs @  
 24264 Williams Harbell A.  
**E 24th St ter intersects**  
 24284 McNeill Hensley @  
 24294 Vaughan Herbert C.  
 24334 Conrick Clara @  
 24404 Motor Radio Co Inc whol distrs  
 2441-43-454 Fine Arts Litho-Grading Co  
 24444 Gasket Engineering Co Inc  
 24464 Elson Wm H.  
 24484 Clark Carl @  
 24494 United Film Service Inc  
 24504 Thomas Glenn @  
 24524 SADBERRY Ernest @  
 24544 Schiele Gerald Rev @  
 24564 Reed Thos G. @  
 2458 Vacant  
 24594 Stutz Mfg Co Inc store fixtures  
**E 25th intersects**  
 25014 Vetracraft Products uphol  
 25034 Moss Ollie F. Mrs  
 25044 Abbott Norma M. Mrs  
 25054 Kizer Arnold A.  
 25064 O'Brien Michl J.

ORDER TOWEL AND LINEN SUPPLY

DATE CITY TOWEL AND LINEN SUPPLY



1ST E 1945

# KANSAS CITY POWER & LIGHT COMPANY

**WYOMING—Contd.**  
 4509 Jones John J  
 4510 Fuller Edw M  
 4511 Alexander Robt E  
 4512 Ulrich Eug F  
 4513 Bennett Eleanor M  
 4514 Binns Louis G  
 4515 Schmidt Jacob C  
 4516 Jenkins Andrew R  
 4517 Ferguson Frank R  
 4518 Harmon Eldon E  
 4519 Hanson Fred W Rev  
 4520 McEwen Danl A  
 4521 Enlow Jess C  
 4522 Laird Arth L  
 4523 Johnson Edwin G  
 4524 Magnuson Chas C  
 4525 Clark Jas D  
 4526 Carlson Gerda C Mrs  
 4527 Henry Martha M Mrs  
 4528 Dobe Chas A  
 4529 Craig Chas L  
 4530 Crooks Mary C Mrs  
 4531 Swartz Bertha Mrs  
 4532 Davis Chas E  
 4533 Baumgartner Adolf J  
 4534 Archer Chas R  
 4535 Hutchison E Annis  
 4536 Prathie Jos W  
 4537 Burris Guy L  
 4538 Armstrong Alvin H  
 4539 Wilkerson Lela Mrs  
 4540 Acland Harold T  
 4541 Proctor Alva H  
 4542 Brown Omer C  
 4543 Putthoff Andrew A  
 4544 Rigberg Morris C  
 4545 Brothers Curt E  
 4546 Berkeby Jas A  
 4547 Dusenberry Forrest L  
 4548 Scantlin John A  
 4549 Kirtley L Floyd  
 4550 Hubert  
 4551 Muelberger John  
 4552 Rafferty Olin A  
 4553 Hornbeck Jas W  
 4554 Grindinger Frank  
 4555 Sturdevant C Leroy  
 4556 Lawson  
 4557 Sandgren Roland B  
 4558 Converse Roger W  
 4559 Blatchley Marjorie C  
 4560 Crinklaw Robt E  
 4561 Pierce Richd D  
 4562 Baker Harry E  
 4563 Olsen Gustav F  
 4564 Reid Edw E  
 4565 Wilcox Wm J  
 4566 Stephens Jos L  
 4567 Reidenbach W Eug  
 4568 Dowdy Alvin R  
 4569 Jones Lester S  
 4570 Julian Howard E  
 4571 Feehan Edw A  
 4572 Lynch John J  
 4573 Stalcup Merle C  
 4574 Scheelin Edw O  
 4575 Hornbuckle Wm I  
 4576 Landes Geo Y  
 4577 Zwislner Ray J  
 4578 Patterson  
 4579 Kibbey Eleanor E  
 4580 Hinshaw Theresa M  
 4581 Guthrie Donald L  
 4582 Russell Marion G Mrs  
 4583 Card Chas W  
 4584 Goodwin Harrie O  
 4585 Miner Thos M  
 4586 Bellamy Robt B  
 4587 Brannard Margt H  
 4588 Selders Lewis E  
 4589 Binford Nat C  
 4590 Woodhead Harold O  
 4591 Sawyer Gilbert C  
 4592 Laffoon Gilmer M  
 4593 League Danl N  
 4594 Glover Nathan B  
 4595 Powers Benj M  
 4596 Miller Wm D  
 4597 Curry Jas F  
 4598 Andrews Lewis P  
 4599 Clark Chas C  
 4600 Seibel Beulah A Mrs  
 4601 Collins Wilbert C  
 4602 Robt Townsley N  
 4603 Maupin Mabel O Mrs  
 4604 Pembroke Country Day School  
 4605 Dunham Lee Roy  
 4606 Hestwood Chas W  
 4607 Nichols Raymond E  
 4608 Beuerlein John B  
 4609 Smith Hegert C  
 4610 Hallack Emmet O  
 4611 Jewell Albert H  
 4612 Guice John A Rev  
 4613 Bernat Harry J  
 4614 Feilerabend Frank L

4600 Wheelock Fred G  
 4601 Peterson Chas C  
 4602 Crawford Tom R  
 4603 Willis Clarence M  
 4604 Cassidy Barbara C  
 4605 Lea Morton R  
 4606 Roush Cecil G  
 4607 Winn Howard H  
 4608 Kuraner Heinz O  
 4609 Heronius Pal F  
 4610 Harris Ransom E  
 4611 Balch Owen H  
 4612 Carlson Gerda C Mrs  
 4613 Henry Martha M Mrs  
 4614 Dobe Chas A  
 4615 Craig Chas L  
 4616 Crooks Mary C Mrs  
 4617 Swartz Bertha Mrs  
 4618 Davis Chas E  
 4619 Baumgartner Adolf J  
 4620 Archer Chas R  
 4621 Hutchison E Annis  
 4622 Prathie Jos W  
 4623 Burris Guy L  
 4624 Armstrong Alvin H  
 4625 Wilkerson Lela Mrs  
 4626 Acland Harold T  
 4627 Proctor Alva H  
 4628 Brown Omer C  
 4629 Putthoff Andrew A  
 4630 Rigberg Morris C  
 4631 Brothers Curt E  
 4632 Berkeby Jas A  
 4633 Dusenberry Forrest L  
 4634 Scantlin John A  
 4635 Kirtley L Floyd  
 4636 Hubert  
 4637 Muelberger John  
 4638 Rafferty Olin A  
 4639 Hornbeck Jas W  
 4640 Grindinger Frank  
 4641 Sturdevant C Leroy  
 4642 Lawson  
 4643 Sandgren Roland B  
 4644 Converse Roger W  
 4645 Blatchley Marjorie C  
 4646 Crinklaw Robt E  
 4647 Pierce Richd D  
 4648 Baker Harry E  
 4649 Olsen Gustav F  
 4650 Reid Edw E  
 4651 Wilcox Wm J  
 4652 Stephens Jos L  
 4653 Reidenbach W Eug  
 4654 Dowdy Alvin R  
 4655 Jones Lester S  
 4656 Julian Howard E  
 4657 Feehan Edw A  
 4658 Lynch John J  
 4659 Stalcup Merle C  
 4660 Scheelin Edw O  
 4661 Hornbuckle Wm I  
 4662 Landes Geo Y  
 4663 Zwislner Ray J  
 4664 Patterson  
 4665 Kibbey Eleanor E  
 4666 Hinshaw Theresa M  
 4667 Guthrie Donald L  
 4668 Russell Marion G Mrs  
 4669 Card Chas W  
 4670 Goodwin Harrie O  
 4671 Miner Thos M  
 4672 Bellamy Robt B  
 4673 Brannard Margt H  
 4674 Selders Lewis E  
 4675 Binford Nat C  
 4676 Woodhead Harold O  
 4677 Sawyer Gilbert C  
 4678 Laffoon Gilmer M  
 4679 League Danl N  
 4680 Glover Nathan B  
 4681 Powers Benj M  
 4682 Miller Wm D  
 4683 Curry Jas F  
 4684 Andrews Lewis P  
 4685 Clark Chas C  
 4686 Seibel Beulah A Mrs  
 4687 Collins Wilbert C  
 4688 Robt Townsley N  
 4689 Maupin Mabel O Mrs  
 4690 Pembroke Country Day School  
 4691 Dunham Lee Roy  
 4692 Hestwood Chas W  
 4693 Nichols Raymond E  
 4694 Beuerlein John B  
 4695 Smith Hegert C  
 4696 Hallack Emmet O  
 4697 Jewell Albert H  
 4698 Guice John A Rev  
 4699 Bernat Harry J  
 4700 Feilerabend Frank L

4700 Dice Thos  
 4701 Troost av intersects (not open)  
 4702 (Not open beyond Troost av)  
 4703 Lydia av overpass  
 4704 N Flora av begins  
 4705 N Vine begins  
 4706 N Highland av begins  
 4707 N Michigan av begins  
 4708 N Euclid av begins  
 4709 N Park av begins  
 4710 1ST W—From 100 Main  
 4711 west to Wyandotte (not open  
 4712 to traffic)  
 4713 Delaware intersects  
 4714 Elm intersects (not open)  
 4715 Wyandotte intersects (not open)  
 4716 1ST (Harlem)—From 1/2  
 4717 blk northeast of 200 Oak  
 4718 southwest to Richards rd  
 4719 Oak begins  
 4720 110 Wells Bryan J  
 4721 111 Black Warren  
 4722 113 Long Julius C  
 4723 114 Yokum Nancy Mrs  
 4724 115 Coates B Merle  
 4725 117 Landis Ida Mrs  
 4726 132 Harlem Assembly of God  
 4727 Church  
 4728 Elm intersects  
 4729 Woods Market gro  
 4730 and fill sta  
 4731 Main intersects  
 4732 Hartman Earl  
 4733 Callaway Ray H  
 4734 Klenzo Co cing  
 4735 compounds  
 4736 Bowman Jos H  
 4737 Bowman Wm J  
 4738 English Wm W  
 4739 Thompson Chas F  
 4740 Priest Minnie A Mrs  
 4741 Walnut intersects  
 4742 Jones Robt H  
 4743 Duncan Jos T  
 4744 Harlem Baptist Ch  
 4745 Boy Scouts of Am Troop  
 4746 No 122  
 4747 Duncan Don  
 4748 Duncan Lee  
 4749 Conner Blaine  
 4750 Coakley Abijah  
 4751 rear Grace Richd H  
 4752 222 Benton Ward W  
 4753 CB&QRR overpass  
 4754 Richards rd intersects  
 4755 2D E—From 200 Main east  
 4756 to Highland av (not open  
 4757 between Main and Holmes  
 4758 and between Campbell and  
 4759 Lydia av)  
 4760 Grand av intersects  
 4761 Oak begins  
 4762 Locust intersects (not open)  
 4763 Locust St trfwy overpass  
 4764 Cherry intersects (not open)  
 4765 Holmes intersects  
 4766 712 Vacant  
 4767 716 Vacant  
 4768 Charlotte intersects  
 4769 Campbell intersects  
 4770 (Not open between Campbell  
 4771 and Lydia av)  
 4772 Harrison intersects (not open)  
 4773 Lydia av intersects  
 4774 1408 Jones Thos Mrs  
 4775 1410 Scott Chauncey  
 4776 1411 Edmonson Richd C  
 4777 1415 Revis Chas C  
 4778 1420 Lewis Edw  
 4779 rear Milton Mildred  
 4780 1422 Moore Frank C  
 4781 1424 Vaughn Cornelius  
 4782 1440 Vacant  
 4783 Lexington av intersects  
 4784 (Not open)  
 4785 1603 Stewart Thelma A  
 4786 Mrs  
 4787 Vaughn Chas H  
 4788 1661 Jacques Walter  
 4789 1661a Maxwell Wm  
 4790 1667 Vacant  
 4791 1677 Vacant  
 4792 Highland av begins (not open)  
 4793 2D W—From 200 Main west  
 4794 to Broadway (not open to  
 4795 traffic between Main and  
 4796 Delaware and not open bey  
 4797 1 blk west of Wyandotte)  
 4798 Delaware intersects  
 4799 ne cor KC Power & Light  
 4800 Co (fuel oil sta)  
 4801 Wyandotte intersects  
 4802 at Wyandotte Western Weigh-  
 4803 ing & Inspection Bur  
 4804 (perishable frt inspr)  
 4805 Produce Inspection  
 4806 Service Co  
 4807 AKOS Ry Co team track  
 4808 office  
 4809 Val's Checking Service  
 4810 (Not open between 1 blk west  
 4811 of Wyandotte and Broadway)  
 4812 Broadway intersects  
 4813 2D (Harlem)—From 300  
 4814 Oak southwest by Bridge  
 4815 (not open by Walnut)  
 4816 and Oak Harlem School  
 4817 Elm ends  
 4818 Main ends  
 4819 Walnut ends  
 4820 (Not open by Walnut)  
 4821 Bridge ends

3D E—From 300 Main east  
 3D to Paseo (not open between  
 3D Troost av and Lydia av and  
 3D between 1 blk east of Lydia  
 3D av and 1/2 blk west of High-  
 3D land av)  
 3D 5A Orlando Produce  
 3D 7A Ferrante J S Produce  
 3D Co  
 3D 8-14 Consumers Mill  
 3D Product Co whol gro  
 3D 9A Fishman & Co prod  
 3D 11A Gordon L Produce Co  
 3D 13A Rosenzweig Produce  
 3D Co prod  
 3D 15A Passaglia Produce Co  
 3D 16 Vacant  
 3D 16-18A Finkle Raymond E  
 3D prod  
 3D 17A Schultz P & Son prod  
 3D 19A Clancy & Co prod  
 3D 20-22A Junsberg Hyman  
 3D prod  
 3D 21-23A Palermo Chas & Co  
 3D prod  
 3D 24A Cozy House Hotel  
 3D Butler John grinder  
 3D 25A Lorber Henry & Co  
 3D prod  
 3D 26 Nigro Bros restr  
 3D 28-30A Horowitz Produce Co  
 3D Walnut intersects  
 3D 100A Fruit Supply Co  
 3D 102A Muller C P prod  
 3D 104A One-O-Four Buffet  
 3D 106 Rosenblum Commission  
 3D House  
 3D 108 New Market Cafe  
 3D 110 Vacant  
 3D 112 Vacant  
 3D Grand av intersects  
 3D 205A Nigro's Service Station  
 3D 214A Wyant Hill & Son  
 3D Sales Co  
 3D Oak intersects  
 3D 400-06A Central Provision  
 3D Co eggs  
 3D 401A Barone Bros  
 3D 402A Barone Saml  
 3D 405 Vacant  
 3D 407 Vacant  
 3D 407 1/2 Vacant  
 3D 408-10 Pisciotta Fruit &  
 3D Vegetable Co  
 3D 409A Bill and Rose Buffet  
 3D (whse)  
 3D 500A D S Cold Storage Co  
 3D Consumers Ice Co  
 3D Great A & P Tea Co  
 3D (egg candling dept)  
 3D Continental Investment  
 3D Co  
 3D Train Exg Products Co  
 3D (storage)  
 3D Armour & Co (egg  
 3D candling dept)  
 3D Swain's Custom Furs  
 3D Fruit Sales Agency  
 3D AU S Warehouse Co  
 3D Aaron Edw Co (whol  
 3D div)  
 3D Locust St trfwy intersects  
 3D Cherry intersects  
 3D 601-11A Monark Egg Corp  
 3D Monark Egg Products  
 3D Co  
 3D Holdercroft Transporta-  
 3D tion Co  
 3D 622A Jackson Mfg Co wood-  
 3D wkr  
 3D Holmes intersects  
 3D Charlotte intersects  
 3D 809 Vacant  
 3D 811 Vacant  
 3D 814 Lava Tany  
 3D Campbell intersects  
 3D 915 Camarina Jos  
 3D 917 Alvarez Victorio  
 3D 921 Vacant  
 3D 922 Vacant  
 3D 924 Cochran Bertha Mrs  
 3D 926 Harrison intersects  
 3D 1005 Trus Myrtle  
 3D 1009 Clark Bertie Mrs  
 3D 1011 Hayes John B  
 3D 1033 Pecararo Josie Mrs  
 3D Francis intersects  
 3D Troost av (not open)  
 3D (Not open between Troost av  
 3D and Lydia av)  
 3D Lydia av intersects  
 3D 1408 Byrd Arth P  
 3D 1415 Jones Jasper  
 3D 1434 Lucas John W  
 3D 1436 Wilson Edw W  
 3D 1442 Smith Elzy  
 3D (Not open between 1 blk east  
 3D of Lydia av and 1/2 blk west  
 3D of Highland av)  
 3D 1647 Simmons Geo  
 3D Highland av intersects  
 3D Paseo intersects  
 3D 3D W—From 300 Main west  
 3D to Washington (not open be-  
 3D yond Broadway)  
 3D 9 Cervantes Josephine  
 3D Mrs  
 3D 11 Vacant  
 3D 14A Transcontinental &  
 3D Western Air Inc  
 3D (eng Storage Co  
 3D 16-24A Missouri Valley  
 3D Paint Mfg Co  
 3D 26 Vacant  
 3D Delaware intersects

3D W—Contd  
 3D 100-06 Vacant  
 3D 108 Vacant  
 3D 110 Vacant  
 3D 112 Goldstein Bros sacks  
 3D 114 Vacant  
 3D 116 Chase Bag Co (whse)  
 3D 119A Kiss & Co Inc (dock)  
 3D 120A Standard Seed Co  
 3D (whse)  
 3D Wyandotte intersects  
 3D 201 Vacant  
 3D 204-06 Lyon M & Co  
 3D 206 Vacant  
 3D 210-22 Davidson Furniture  
 3D Co (whse)  
 3D 226 Vacant  
 3D 233A Breeding Motor Freight  
 3D Lines  
 3D 257 Vacant  
 3D 258A May Way Mills Inc  
 3D feed  
 3D 259 Vacant  
 3D Broadway intersects  
 3D (Not open between Broadway  
 3D and Washington)  
 3D Washington intersects  
 3D 3D ST TERRACE E (For-  
 3D merly Linden)—From 400  
 3D Lydia av east to Paseo (not  
 3D open)  
 3D Claimant av begins (not  
 3D open)  
 3D Vine begins (not open)  
 3D Paseo intersects  
 3D 4TH E—From 400 Main east  
 3D to Highland av (not open  
 3D between Forest av and Vine)  
 3D Grand av intersects  
 3D Oak intersects  
 3D 409 Altman Wm H  
 3D 411 Cervantes Peter  
 3D Locust intersects  
 3D Locust St trfwy intersects  
 3D 513 Saladino Frank O  
 3D 515 Garcia Jos  
 3D 519 LaPaloma Rose Mrs  
 3D Cherry intersects  
 3D Holmes intersects  
 3D Charlotte intersects  
 3D 915 Sirmo Carl  
 3D 919 Carbonett Louis  
 3D Bonacorso Saml  
 3D 921 Vacant  
 3D 924 Calantrino John  
 3D Harrison intersects  
 3D 1015 Jones Stella Mrs  
 3D Reynolds Columbus  
 3D 1017 Gatewood Oscar  
 3D Smith Robt  
 3D Gillis intersects  
 3D 1030 Ruggero Saml  
 3D Spero Michl  
 3D 1034 Vacant  
 3D 1035 Vacant  
 3D 1036 Pias Frank  
 3D Francis intersects  
 3D 1041 Lopez Jos  
 3D 1043 Malaponti Thos  
 3D 1045 Malaponti Carl  
 3D 1045 1/2 Malaponti Saml  
 3D 1047 Ferraro Gaetano  
 3D 1049 Catalina Nick  
 3D 1051 Hodges Wm  
 3D Troost av intersects  
 3D 1104 Cusumano Mary Mrs  
 3D 1106 Woods Henry  
 3D 1108 Hill Wesley  
 3D Geraci Augustino  
 3D 1110 Leach Julius  
 3D 1116 Evans Ruth Mrs  
 3D 1118 Yarborough Cleve  
 3D Randolph Annie Mrs  
 3D 1120 Hurd Beatrice Mrs  
 3D furn rms  
 3D 1122 Rice Otto  
 3D 1122 Dodge Allen D  
 3D Ortem Benj  
 3D 1128 Watson Eliza Mrs turn  
 3D rms  
 3D 1132 Zapata Jessie Mrs  
 3D 1136 Jackson Geo  
 3D 1138 Turner Jas  
 3D 1140 Ferguson Mattie Mrs  
 3D Forest av intersects  
 3D (Not open between Forest av  
 3D and Vine)  
 3D Vine intersects  
 3D Paseo intersects  
 3D Highland av intersects  
 3D 4TH W—From 400 Main  
 3D west and southwest to Mad-  
 3D ison av  
 3D 10-14 Terminal Produce  
 3D Co (whse)  
 3D 15-19 United Chemical Co  
 3D (whse)  
 3D Delaware intersects  
 3D 111A Mitchell Transfer Co  
 3D 124A Kiss & Co Inc frt trans  
 3D Wyandotte intersects  
 3D 204A Harbor Annex The  
 3D 227 Richards & Conover  
 3D Hdw Co (whse)  
 3D 228-34A Adams Transfer &  
 3D Storage Co  
 3D Stenzel R O & Co  
 3D (whol liquors)  
 3D 241 Adams Transfer &  
 3D Storage Co (whse)  
 3D 248A Adams Transfer &  
 3D Storage Co (repair  
 3D shop)  
 3D Broadway intersects  
 3D Washington intersects  
 3D 500A Boyd Truck Lines Inc

# CHERRY 1945

**CHELSEA AV.—Contd**  
 23066 Parker Frank C  
 2308 Daniels Walter F  
 2310 Haupt Gertrude R Mrs  
 2311 Clark Harold A  
 2314 Tomlinson Jas P  
 2315 Murphy Wm A  
 2316 Kelly John R  
 2317 Conger Jas  
 2318 Kincaid Jas R  
 2320 Chaney Hiram A  
 2321 Horton Ralph C  
 2322 Moyer Julius C  
 2323 Daniel Emmet B  
 2324 Griffiths Pearl P Mrs  
 2335 Keefe Wm M  
 2336 Discheimer Wm  
**E 24th intersects**  
 2422 Oots Ray H  
 2424 Dugan Thos P  
 2425 Stueve Victor H  
 2427 Neese Paul L  
 2431 Roberts Claude W  
 2432 Howard Josephine F  
 Mrs  
 2434 Boutwell Earl L  
 2435 Richellew Louis J  
 2436 Keefe Wm M  
 2436 Middleton Mary A Mrs  
 2440 Welsh Ruth I Mrs  
 2442 Henze Wm F  
 2444 Wilson John B  
 2446 Bartram Chas C  
 2448 Patterson Lon G  
 2450 Hughes Melvin T  
 2451 O'Keefe Clem L  
 2453 Chastain Wm B  
 2455 Snedegar Emma C Mrs  
 2460 Phillips Dewey R  
 2471 Stout John L  
 2473 Nikes Jas K  
 2474 Elliott Robt L  
 2475 Johnston Boss  
**E 25th intersects (not open)**  
 2504 McDermott Dennis R  
 2505 Burnham Paul L  
 2506 Kievan Geo R  
 2507 Vacant  
 2508 Smith Clifford B  
 2509 Vacant  
 2510 Harris Hettie Mrs  
 2511 Hayes Pauline  
 2512 Stogsdil Carl W  
 2514 Burns Wm J  
 2515 McMahon Hannah W  
 2519 Benneson Robt H  
 2520 Fairchild Herbert E  
 2521 Sitzer Geo  
 2522 Kleiman Henri A  
 2524 Loesch Willie R  
 Mrs  
 2525 Morgan John H Mrs  
 2526 Reeves Walter K  
 2527 Neubauer Paul F  
 2529 Winsley Geo C  
 2533 Freeman Leslie J  
 2534 Blair Clarence H  
 2536 Daniels Wm P  
 2538 Williams Raymond J  
 2540 Crabbe Geo E  
 2543 McCracken Marvin  
 2544 Gilio Jack B  
 2546 Mobley Myrtle C Mrs  
 2547 Waffie Elmer D  
 2551 Kennedy Tina Mrs  
 2553 Shilner Edw K  
 2555 Baker Roscoe C  
**E 26th intersects**  
 2600 Thomas Herbert S  
 2601 Sizer Lawrence  
 2603 Solborg Axel J  
 2604 Tree Geo C  
 2608 Rouchka Geo L  
 2610 Dahn Otto R  
 2612 Howe Carl J  
 2613 Fischer Ferdinand R  
 2614 Scholes Willie  
 2616 Burgard Maud M Mrs  
 2617 Cater Wesley F  
 2618 Wales Geo W  
 2620 Altman Michl  
 2622 Riley Andrew M  
 2626 Vacant  
 2630 Summersbach Geo A  
 2634 Wolfson Benj S  
 2638 McCahan Earl  
**E 27th intersects**  
 2704 Sanderson Ethel A  
 2714 Pritchett Wm E  
 2715 Vacant  
 2716 Martin Wm J  
 2718 Hill Randolph S  
 2719 Crisp B B  
 2720 Vacant  
 2726 Graham Nancy L Mrs  
 2728 Lowe Albert L  
 2736 Milani Emil J  
 2737 Vacant  
 2738 Schoonover Walter D  
 2739 Vacant  
 2740 West Ida Mrs  
 2741 Cressville Cecil I  
 2742 Stricklen Ola  
 2743 Berryman Warren C  
**E 28th intersects**  
 2800 Mooney  
 2801 Crum Forrest B  
 2804 Triplett Guy E  
 2805 Vacant

2806 Taylor Horace W  
 2807 Hahn Carl  
 2808 Shipman Olin C  
 2810 Gentsch Gerhard A  
 2812 Serrano Louis  
 2815 Ballew Raymond R  
 2819 Zumwalt Jas W  
 2820 Vacant  
 2821 Floyd Hollis B  
 2823 McCoy Harvey L  
 2824 Walters Philip J  
 2826 Tickner Jesse L  
 2827 Baughman Daisy C Mrs  
 2830 Thomas Erwin B  
 2832 Higgins John C  
 2837 Lundberg Arth C  
**(Not open between 3/4 blk south of E 28th and 3/4 blk south E 30th)**  
**E 29th intersects (not open)**  
 2900 Dotson Edw A  
 2902 Ellis Saint P  
 2903 Willis Lola E Mrs  
 2911 Bridges Earl F  
 2912 Bridges Manuel E  
 2913 Casbury Jas I  
 2914 Barnett Clarence A  
 2920 Lawason Lawrence I  
 2924 Kennedy Leander J  
 2925 Vacant  
 2931 Phillips Thos F  
 2940 Brock Chas A  
 2941 Rauzi Enrico C  
 2942 Sumonica Milan C  
 2949 Smith Harry S  
**E 30th intersects**  
 3009 Adair Carlo Jasper  
 3011 Gordon Chas C  
 3013 Greager Arth R  
 3014 Bechtel Danl F  
 3015 Winfrey Ray B  
 3017 Teepie Walter R  
 3020 Roberts Emma M Mrs  
 3023 Degeer John A  
 3026 Rounds Edw M  
 3031 Hartpence Elmer H  
 3034 Embree Otis C  
**E 31st intersects**  
 3109 Fox Austin A  
 3112 Thomas Walter D  
 3114 Peters Clarence P  
 3115 Griffin Clovis C  
 3116 Ritschell Herman J  
 3117 Benton Roscoe C  
 3118 Agin Edgar H  
 3119 Vacant  
 3121 Oliver Thos E  
 3122 Schultz Adelina M Mrs  
 3123 Cloud Ralph C patr  
 3124 Pritchett Wm R  
 3126 Taylor Wm D  
 3128 Garrett Marian J  
 3134 Popplewell Reagan J  
 3136 McMahon Orville  
**E 32d and E 33d intersects**  
 3232 Greene Brenard C  
 3232 1/2 Greene Wm W  
**(Not open between E 32d and E 39th)**  
**E 35th intersects**  
 3232 1/2 Greene Wm W  
**E 36th St ter intersects (not open)**  
**E 39th intersects (not open)**  
**(Not open between 1 blk south of E 35th and Brush Creek)**  
**Brush Creek (no bridge)**  
 4802 Young Willis C  
 4808 Harris John R  
 4821 Briggs Leola  
 4828 Shumate Jas H  
 4837 Copson Fredk W  
**E 49th intersects**  
 4904 West Wm A  
 4912 DeWeese Ralph N  
 4913 Smith Geo O  
 4915 Forrester Cut Stone Co  
**Blue Ridge rd intersects**  
**(Not open between Blue Ridge rd and 1/2 blk north of E 60th St ter)**  
**E 59th intersects**  
 5954 Mansell Geo N  
**E 60th St ter intersects**  
**CHEROKEE LANE (Indian Hills) — From W 67th south to Tomahawk rd, 1 west of Tomahawk rd**  
 6701 McGreay Donald H  
 6709 Burton H Ding  
 6715 Elliott Jas R  
 6727 McCroly Kenneth  
 6815 Stecker Gilbert J  
 6825 Hoban Earl A  
**Tomahawk rd intersects**  
**CHERRY — From 600 E Front south to 83d (not open between E Front and E 3d, between E 25th and E 27th changed to Gillham rd, between E 30th and E 31st changed to McGee St trivay and between E 31st and E 34th changed to Gillham rd, not open between E 38th and Rockhill rd, between E 55th and E 69th and between E 75th and E 82d)**  
**E 1st intersects**  
**E 2d intersects (not open)**  
**E 3d intersects**

315 Harris Fred  
**E 4th intersects**  
 403 Passantino Jos  
 408 Alvarado Jos  
 409 Vacant  
 410 Vacant  
 412 Bartolo Anthony  
 413 Grecco Anello  
 414 Moley Jos  
 415 Latino Tessa Mrs  
 415 Latino Michl  
 415 Latino Frank C  
 417 Gutierrez Tomasco Mrs  
 419 Buccardo Alfonso  
 421 Vacant  
**E 5th intersects**  
 511 Barrelli Jennie Mrs  
 513 Barrelli Carl  
 515 Barrelli Eliz Mrs  
 516 Bondi Frank C  
 518 Polito Leon O  
 519 Ross Michl  
 521-23 Bono Apts  
 521 Mangano Peter  
 521 Rattaglia Saml  
 523 Bono Mary Mrs  
 523 Mailardi Thos A  
 524 DePaolo Arth C  
**E Missouri av intersects**  
 528-30 Anderson Motor Service Co (parking lot)  
 529 LaSalle Emma  
 532 Belmonte Tony  
 533 LaSalle Wilma Mrs  
 534 LaSalle Josephine J  
 Mrs  
 539 Buchanan Floyd E  
 538 Milezzo Jasper O  
 540 Swart Ruby Mrs  
 541 Galletti Mary J Mrs  
 542 Armatto Jasper  
 546 Espinoza Frank  
 548 Terranova Peter J  
 548 Sanchez Wilma Mrs  
 550 Boothman Jos W  
 550 Sencenzo Alfonso G  
 551 Carrillo Pedro  
 551 Giardinelli Jos  
 552 Piacanazo Thos  
 552 Marquez Adrian  
 553 Centomani Teresa Mrs  
 554 Hines Chas  
 557 LaSalle Anthony  
 561 Gallucci Jos  
 563 Catalina Victor  
 Sola Matteo  
 565 Oono Chas E  
**Independence av intersects**  
 623 Vacant  
 625 Vacant  
 627 Vacant  
**E 6th begins**  
**E 6th St trivay intersects**  
 704-06 Naomi Apts  
 704 Nowater Margt  
 704 Manion Ludwig B  
 704 Schmon Chas E  
 706 Conzialis Pat M  
 706 Wyse Jos E  
 706 Madrid Andrew A  
 706 Salazar Raymond C  
 706 Bryndes Jeff J  
 707 Apartments  
 1 Peterman Allie  
 2 Vacant  
 3 Rarick John A  
 4 Smith David  
 5 Schull John  
 6 Munoz Phillip  
 7 Ramer Otis  
 8 Clevenger Audrey  
**Street continued**  
 708-10 Walden Apts  
 Huffman Owen  
 McCollum Danl J  
 Jones Russell mgr  
 Elliot Clyde  
 Williams Guy  
 709 Cortese Jos C  
 710 Kagey Henry J  
 710 Brison Wm  
 711 Randall Jesse  
 711 Dohen John H  
 713 Saia Jos M  
 713 Cupito Anthony  
 714 Femiclaro Anthony  
**Admiral blvd intersects**  
 731 Corriean Margt T  
 733 Corrigan John J  
 734 Shad Service Co  
 734 1/2 Kull Geo A  
 735 Carroll Ernest C  
 739 Pafundi Rosa Mrs  
 748 Vacant  
**E 8th intersects**  
 800 St Patrick's Catholic Ch  
 805-07 Vacant  
 806 Murphy Danl T Rev  
 813 Blaine Garage  
 815 Am Dist Tele Co  
 (plant dept)  
 817 Blackstone Hotel  
 Kuschel Leonard mgr  
**E 9th intersects**  
 906 Stockman Raymond J  
 auto park  
 914 Hare Chas F  
 Hare Hotel

918 Somerton Apts  
 Apartments:  
 Meehan Blanche mgr  
 Burgess Jay  
 bsmt Lewis Kelly janitor  
**921 Oglin Apartments**  
 Alexander Buren Mrs  
 Anderson Betty  
 Anderson H E Mrs  
 Anderson Jinx  
 Armstrong Oma  
 Basham Margt  
 Berstein Jack Mrs  
 Bowers Leo  
 Brammer Carrie Mrs  
 Bryson Betty  
 Chase Helen Mrs  
 Cisano Geo  
 Cone Ferris  
 Cross Helen Mrs  
 Crowell Judy  
 Dagenais Marie  
 Daies Earl  
 Dart Ed  
 DeHoney Lynn  
 Doll Margt  
 Farthing Lois  
 Ferguson Wade  
 Friar Henry  
 Goddard V W  
 Goldammer Martha  
 Goshu Herbert  
 Gray Helen  
 Green Inez  
 Hawks Rose E  
 Horowitz Jinx  
 Humbert E W  
 Huntman Harry  
 Hyett Raymond  
 Kanagawa Ronald  
 Kondo Joe  
 Kurth F Mrs  
 Kuykendall Nadine  
 Lykin Tommy  
 Malone Alma  
 Matoi Mitsugi R  
 McCuller P  
 McGuire Margt  
 Merrigan Alice  
 Metcalf Elaine  
 Michaud Eug V  
 Mikami John  
 Moore Mack J  
 Morton Bob  
 Norton Robt  
 Oberlink Kenneth  
 Osheim Patricia  
 Parker Tom  
 Plmons Jack  
 Poole Wm  
 Ramos A C Mrs  
 Ramsell  
 Ramsley Jane  
 Rex Ozelle  
 Ringo Eleanor mgr  
 Robinson Peggy  
 Robinson Wm R  
 Rogers Dorothy  
 Roseman P H  
 Schroeder Ralph  
 Scott Eunice  
 Shaw Jas  
 Smith Margt  
 Southernland Shirley  
 Stark Margt  
 Vaccaro Louis  
 Vandiver Doris  
 Vasquez Manuel  
 Vaughn Robt  
 Waken A J  
 Walker Al  
 Wemmes Carol  
 West Vina M  
 Wickham Hazel  
 Williams R J  
 Williams Wilma  
 Willis Madeline  
 Wilson Beatrice  
 Woodley Vivian  
 Wynn Jack Mrs  
 bsmt Childs Andy janitor  
 922 Vacant  
 924 Buist Emma Mrs  
 furn rms  
**E 10th intersects**  
 1001 Eads Jas  
 1003 Jones Robert Mrs  
 1005 Powell Cath J Mrs  
 Griffin Ethel  
 1007 Vacant  
 1009 Kelly Dean Clothier  
 1010 Marksbur Geo H  
 1012 Patterson Chester H  
 1014 Church Avis C  
 1015 Dayton Hotel  
 Negonka Laura Mrs mgr  
 1019 Underwriters Fire  
 1023 Cherry Bar  
 1025 Cherry Apartments  
 Williams Grace A Mrs  
 mgr  
 1028 Salem Hotel  
 A Karr Ola Mrs mgr  
 A Karr Irvin L  
**E 11th intersects**  
 1105-07 Vacant  
 1115 Depperly Wm Y auto  
 1117 A A Electric Machinery  
 Co  
 1121 Rawlings Thos H auto  
 park  
 1124 Vacant  
 1125 Miller Gus restr  
 1129 Vacant  
**E 12th intersects**  
 1209 Vacant

**CHERRY — Contd**  
 1210 Hagador Bettie Mrs  
 1211 Waters Chas  
 1211a Fitzgerald Rose Mrs  
 1218 Boring Bert T  
 1214 Maple Apartments  
 Wichter Minnie Mrs  
 mgr  
 1216 Adams Lon auto park  
 1219 Boring Bert auto park  
 1221 Beaver Wm P  
 1226 Collins Jas  
 1228 Radspringer John furn  
 rms  
 1231 Crabtree Lucile Mrs  
 furn rms  
 1232 Kopin Jos gro  
**E 13th intersects**  
 1300 Tinsley Stella Mrs auto  
 park  
 1307 Tronosky Josie Mrs  
 1308 Tinsley Stella Mrs  
 rear Channell Stella H  
 1308 1/2 Alvirido Myron slen  
 unit  
 1309 Weatherlow Gus  
 1312 Healy John M  
 1314 Ward Harry  
 1315 Baengon Ruby Mrs  
 1316 Myers Henry H  
 1317 Vacant  
 1320 Baker Guy R  
 1323 Cox Benj F  
 1324 Odum Van  
 1326 Allen Chas  
 1326 1/2 Scott Chas H  
 1327 Peterman Jos J  
 1328 Garner Edw  
 1300 Jones Mamie G Mrs  
**E 14th intersects**  
 1400 True Vine Baptist  
 Church (col)  
 1403 Vacant  
 1405 Ward Effie Mrs  
 1407 Gant Clyde B  
 1408 Vacant  
 1418 C E Elliott Constr Co  
 1421 Walter Plastering Co  
 1421 A Loehman Edw W contr  
 1421 A Loehman E W Plumbine  
 & Heating Co  
 1429-31 Vacant  
 1431 1/2 Walsh Nell Mrs furn  
 rms  
**E 15th intersects**  
 1508 McCully Rose Mrs  
 furn rms  
 1510 Runyan Jay  
 1512 Comstock Harry  
 1512 1/2 Knight Jos V  
 1514 Switzer A T Co pntrs  
 1514 1/2 Vacant  
 1515 Fuhr Peter  
 Wright Ralph  
 1517 Clippert Mfg Co masonry  
 saws  
 1519 A Coates Co tile  
 1519 A Chapman Knives &  
 Saws Inc saw filers  
 1521 Vacant  
 1523 Grinnett Bonnie G  
 1525 Harris Howard F  
 1527 Wagner Grover O  
 1528 Turner Jas H  
 1528a Bates Arth J  
 1528b Pinkston Benj S  
 1528c Morris Ed S  
 1528d Howard Lucy P Mrs  
 1528e Collum Norma Mrs  
 1528f Davis Minnie D Mrs  
 1529 Hudson Geo  
 Henderson Mary Mrs  
 1533 Bethlehem Baptist Ch  
 (col)  
**E 16th intersects**  
 1600 Midwest Radio Service  
 1600 1/2 Welch Edw J  
 1602 Cress Paul A  
 Craze Floyd  
 Beaman Emmett  
 1602 1/2 Wherly Henry  
 Williams Geo T  
 1606 Wolfe Marguerite Mrs  
 Research Products Inc  
 whse  
 1624 Kall Beatrice Mrs  
 Bousby Roscoe H  
 1625 Gray Walter  
 1627 Stone Minnie Mrs  
 Guess  
**E 17th intersects**  
 1701 Wofford Alonzo restr  
 1701 1/2 Carter Mattie Mrs  
 1705 Washington Benj J  
 1706 Ace Lumber & Wreck-  
 ing Co  
 1711-1713 Marie Brass &  
 Metal Co  
 1716 Bell Georgia Mrs  
 Moses Shelby  
 1718 Pruitt Manuel  
 1720 Truck Leasing Coro  
 garage  
 1734 Genl Baking Co garage  
 1735 General Baking Co  
 1736 Hickman Owen  
 Davis Henry  
 1738 Rauls Geo  
 Lomax Cooper  
 1740 Walker Homer  
 1742 Thomas Sabie Mrs  
**E 18th intersects**  
 1810-14 Dan's Spring Works  
 1820 Combustion Equipment  
 Co oil burners  
 1836 Eagle Dr Pepper  
 Bottling Co (whse)

Am  
Fa  
Go  
M  
W  
L  
S  
Mo  
SO  
VA  
O  
M  
Ju  
step  
has  
bud  
me  
for  
Fa  
Yo  
C  
plan  
veni

# HOLMES 1945

3600 TROOST AVE.

TEL. VALENTINE 3232

**HOLLY**—Contd  
2724 Gumminger Frank  
2728 Schraml Paul J  
2730 Brennan Robt M  
2733 Winn-Senter Constr Co  
2734 Hicks Earl C  
2739 Maurer Albert A  
2740A Dennis Jesse W  
2740A Dennis Jas R  
2747A Knight Clyde

**W 28th intersects**  
2803A Decker Jos T  
2803 Botell Jess O  
2806A Hennessy Thos  
2807A Harbaugh Dean  
2810 Nielsen Edw C  
2811 Ott Berry W  
2812A Nielsen Amelia Mrs  
2813A Griffith Dominic  
2815 Jesse Forrest V  
2817 Mack Clyde E  
2819 Roden Curbie A  
2820 Pittman Garland  
2821 Pat's Transfer  
2821 Hamon Claude A  
2823 Lasley Wm J  
2829 Brown Arth K  
2830 Pilal Geo  
2831 Varner H Edgar  
2833 Collins Loren L  
2835 Senate Geo  
2836A Monjar Chester A  
2837A Clute Otto E  
2840A Lane Edw J  
2841 Cole Jesse  
2842A Killey Chas E  
2845 Callahan Jas  
2847A Wilson Irene D  
2849 Inman Chas E  
2851A Voltz Edw L

**W 29th intersects**  
2908A Toman Chas M  
2912A Coffee Jack D  
2918 Thaxton Richd  
2914A Grubner Elmer A  
2915 Maxwell Dorothy Mrs  
2919A Toman John W  
2920A Almsberger Jos C  
2923 Quisenberry Andy  
2924A Enzbruner Louis  
2927 Weermann Nora Mrs  
2927 Montoya Selo  
2930 Steffensen John  
2934A Bright Harvey F  
2935A Abbott Olin M  
2936A Jones Saml C  
2937A Killey Clifford  
2937 1/2 Cook  
2938 Turner G Clinton  
2939A Herbert Edw F  
2941A Allen Roy  
2943 Patton Cassie Mrs

**W 30th intersects**  
3000A Renner's Market  
3001 Gilbert Len  
3003 Huff J Frank  
3003 Williams Clifford H  
3006 Renner Jos  
3007 Holden John  
3008 Williams Lee  
3009 Vacant  
3010A Guess Henry  
3011 Cox Thos  
3012 Price Memorial African  
Meth Episcopal Zion  
Church  
3013 Harrison Eug L  
3015 Ezell Clyde  
3018A Pezges Wm T  
3018 1/2 Williams Howard  
3020 Robinson Betty Mrs  
3026 Scherer Chas F  
3027 Vacant  
3029 Jordan Saml  
3030 Beasley Mae Mrs  
3031 Williams Fannie Mrs  
3032 Gallagher Amelia Mrs  
3035 King Chas  
3044 Howard John  
3046 Frye Wm H  
(Not open between 1/2 blk south  
of W 30th and W 40th)

**W 40th intersects**  
4005-07 Holly Apts  
4005A Strobo Chas R  
4007A Zeller Wm A  
4008A Lyndon Cornelius  
4009 Watts Howard T  
4011A Gedrich Max E  
4012A Flaherty Con  
4013A Clark Walter W  
4014A Illig Fred C  
4016A Wingren Elmer  
4017A Haglund Eug D  
4019A Maurer Jas A  
4021A Smith Geo J  
4026 Vacant

**W 41st intersects**  
4100A Hoerster Clifford D  
4101A McMahon John L  
4102A Barker Wm T  
4106A Webster Thos J  
4107A Mielke Aug F

**W 41st St ter ends**  
**W 34th intersects**  
**W 32d intersects**  
**W 33d St ter intersects** (not open)  
**W 34th intersects** (not open)  
4100A Cass Geo H  
4111A Swanson Mathilda Mrs  
4112A Ray Archie P  
4114A Hina Jos R  
4115A Martin Wm E  
4120A Conradie Wadie E Mrs  
4121 Eeklund Swan G  
4121A Edwards Leroy

4123 Reynolds Ray  
4126A Riehl Carl  
4127A Muehlebach Henry  
4130 Vacant  
4133A Leatherman Raymond F  
4136A McLeese Annie E Mrs  
4138 Vacant  
4139A Rollett Oscar J  
4140A Eaton Raymond N  
4141A Balm Andrew F  
4142A Rush Francis J  
4143A Applequist Alvin A  
4146A Vollrath Walter G  
4147 Kirk Paul H  
4148A Nuckles Inez C Mrs  
4150A Huke Harry J  
4151A Youngblood Clarence E  
4152A Gallahan Dickerson C  
4155A Clifford Margt Mrs  
4161 Claude Frank  
4163A Sims Emmett M

**W 42d intersects**  
4200A Mikkelsen Everett  
4201A Krause Earl  
4201A Ashlock Vernon L  
4202 Bevan Gene W  
4203A Turner Everett B  
4204A Jackson Steph A  
4205A Conroy Mary A  
4206A Hulsinger Chas A  
4207A Dougherty Hugh M  
4208A Wendall Ralph  
4209A Swanson Carl E  
4210A Moore Dwayne O  
4211A Wilcoxon John E  
4212A Hedges Chas E  
4216A Cunningham Jas L  
4217A Fredman John O  
Eastlake Helene F Mrs

**W 43th intersects**  
4220A Feeney Cath E  
4223 Trainor Mary Mrs  
4224A Collier Robt W  
4224A Williams Willie J  
4227A Thurler Wm L  
4229A Straight Wm V  
4232A Calder Eben M  
4233A Westfall John K  
4233A Trainor Mary Mrs  
4233A Gardner Mary E Mrs  
4236A Winchester Richd C  
4237A Burton Harry B  
4240A Kay Dewey H  
4240A Barker Lydia Mrs  
4240A Coffey Myrtle Mrs  
4240A Eicholtz Bertha Mrs  
4244A DuPage Mary E Mrs  
4244A Johnson Violet M  
4244A Storm Sarah E  
4244A Baed Albert D  
4244A Rose Jess F  
Westport rd intersects  
4307A Durnill Walker J  
4308A Daniel Agnes H Mrs  
4309A Schmid Otto A  
4312A Brashers Godfrey S  
4312A Spruill Jos B  
4312A Bebbie Clemente W  
4315A Harford Henry M  
4316A Gunther Belle Mrs  
4316A Bruce Jas A  
4317A McVay Chas E  
4320A Lacoof Wm F Jr  
4320A Koorman Sylvester D  
4321A Neubert Maxfield K  
4324A Ahlen Vernon H  
4325 Carlson Aug  
4326A Mitchell J Dixon  
4326A Neuberger Barl  
4328A Nelson Ebbie R  
4329A Miller Saml O  
4330A McCarthy Geo F  
4331A Schlegel Eryn Jr  
4332A Hadad Jos O  
4337A Olson Vena Mrs  
4340A Coffman John Y  
4341A Paddis Ray M  
4341A McWilliams Paul  
4342A Weir Floyd A  
4342A Rossiter Steve F  
4343A Fasl Frank X  
4344A May Howard  
4344A Shalet Leo  
4346A Fowler Wm R  
4346A Scharbach Fred C

**W 44th intersects**  
4400A Simion John  
4400A George Alex  
4402A Langham Robt M  
4404A Bennett Mary C  
4404A Young Chauncey O  
4404A Rich David  
bsmtA Crawford Ralph janitor  
4406A Clark Harold N  
4406A Leaby Wm J  
4408A Buckner Saml L Mrs  
4408A Shav Wm L  
4409 Morris Aug F  
4410A Blair Jas N  
4411A Shrader Harriet L Mrs  
4411A Anthony Jos M  
4413A Harrel A B  
4417A Harrington Frank R  
4417A Nelson Ralph E  
4419A Brown Virgil V  
4419A Ashav Roy W  
4421A Fisher Louis C  
4423A Dean Geo F  
4423A Miller Laura Mrs  
4425A Cavannaugh John J  
4427A Thompson Saml C  
4429 Vacant  
4431A Gaylord Lawrence I  
4432A Middelkamp Geo H  
4435A Clark Nellie C Mrs

**W 45th intersects**  
Roanoke pkwy intersects  
4518A Martin Otis R  
4518A Godsey Sherman M  
4520A Anderson Bror Algot  
4521A Rutherford Gilbert H  
4523A Schraml Frank P  
4524A Riehl Robt H  
4525A Ellis Zenis F  
4527 Erickson John  
4532A Hibler Norman F  
4534A Bousman Claude D Jr  
4540A Anderson Gus L  
4546A Goetz John H Jr  
4548A Pearson Adolph R  
4550A Heer Jacob Jr  
4602A Jewell Floyd J  
4604A Johnson Sture F  
4608A McKinley Lorenzo D  
4610A Allen Lester C  
4619A Edwards Jas R

**W 47th intersects**  
4704A Roessel Adolph A  
4705A Morrison Buford D  
4709A Updike Oliver M  
4712A Puck Harry M  
4725A Buhler Wm O  
4730A Troxel Chas C  
4734A Nauth Frank H  
4736A Dolan Theo R  
4737A Evans John H  
4738A Seay Geo R  
4741A McFarland Estel R  
**W 48th intersects**  
4801 Vacant  
4804A Battion Edwin T  
4805A Miller Walter H  
4807A Broadus Everett T  
4808A Shill Daniel A  
4809A Willson W Clark  
4810A Chambers Howard O  
4810A Duvall Geo M  
4811A Porter Wm L  
4812A Meiners Herbert C  
4814A Six Herbert L  
4815A Briggs Hubert B  
4815A Wright Raymond  
4816A Hunt Robt L  
4818A Dulaney Halsey B  
4819 Sanders Anna M Mrs  
4820A Beck Chas A  
4823A Garver Eva B Mrs  
4823A Klein Arth W  
4823A Rimmer Robt  
4823A Hagan O  
4829A Olin Wm C  
4830A Schellhorn Leo C  
4834A McConnell Harry L  
4834A McDonald Wells  
**W 49th intersects**  
4900A Plumley Jay  
4901A Lane Eug F  
4904A Reintjes Leo C  
4905A Wyatt Roy M  
4906A Campbell Herbert V  
4907A Larsen Laurence A  
4914A O'Connell Wilson D  
4923A Brengartner Corwin V  
4926A Kinder Ralph  
4928A Simpson Clarence W  
4929A Nelson Arth L  
4930A Simms Hulda  
4932A Long Wm B  
4933A Burnap Edw C  
4935A McDonald Harold A  
4936A Bachman Frances S  
4938A Stephens Mary E Mrs  
4942A Heckert Cath N Mrs  
Ward pkwy intersects

**HOLMES** — From 700 E  
Front south to Rockhill rd  
(not open between E Front  
and E 1st and between Gil-  
ham rd and E 45th)  
and E 1st intersects  
100-04 Wood Chas turn rms  
109 Martinez Jesse  
111 Magano Lule  
rear Dorcy Albert A  
112 Vacant  
113 Vacant  
115 Morgan Wm H  
**E 2d intersects**  
**KORY crosses**  
205 K C Power & Light Co  
(sub sta 2)  
**E 3d intersects**  
306 Tutsaling Carmelo Mrs  
308 Lueito Geo  
308 1/2 Spera Ignatius  
310 Cammisano Antonio  
310 1/2 Gutierrez Margareto  
312 Cummings Tony elnr  
312 1/2 Curiale Vito  
**E 4th intersects**  
401 Locascio Frank  
402 Cheritto Frank  
403 Locascio Leonard  
404 Polizzi Lorenzo  
407 Lombardo Nicolo  
407 Tarantino Tony  
408 Scola Paul  
408 Lipari Saml  
409 Disalacqua Frank  
410 Vacant  
412 Vacant  
413 Sciortino John  
413 DiZarra Vincent  
417 Spallo Joe  
**E 5th intersects**  
502 Termini Frank  
502 Triano Frank N  
506 Amoroso John  
506 Shortino Saml B  
509 Messina Angela Mrs  
509 Messina Geo M

510 Spini Steph  
511 Locascio Jos  
Marra Alexandria Mrs  
rear DeFeo Clara Mrs  
512A Calderone Michl  
513 Campana Augustino  
Tristano John  
515 Hernandez Jose  
Soriso Paul  
517 Monaco Chas G  
Sapinara Mary Mrs  
517 1/2 Rendina Savino F  
Lombardo Anthony  
520 Randazzo Saml  
520 Cucchiara Tony  
521 Gasbora Eliz  
LaSala Postino  
LaSala Rocco  
524 Thompson Mary Mrs  
Banchini Bruno  
Benedicti Albert  
526 Donati Emilio  
Cohn Jay  
**E Missouri av intersects**  
528 Brancato Matthew gro  
Asta Jack  
530 Cappa Don  
Egert Ernest R  
532 Loscalzo Mattie Mrs  
Brancato Matthew  
Barone Jos  
536A Servin Petrnilo  
Alvarez John  
540 Messina Chas A  
LaSala Frank  
Barbosa Frank  
Maturio Patk  
544-46 George Apts  
544 Parrino Gasperi  
Klanzo Gus  
544 Pitula Salvatore  
Montelabo Phillip  
548 Bokara Tony  
Raccuglia Phillip  
550 Cipolla Santo  
554 LaSala Angelo  
Chirillo Rosa Mrs  
Cipolla Rosina Mrs  
558A Fennell Filomena Mrs

558 1/2 Loscalzo Mary Mrs  
560A D'Angelo Orsola Mrs  
562 D'Angelo Antonio  
Tarranto Louis  
564A Messian Lucille Mrs  
Independence av intersects  
619 Jordan Mary Mrs  
623 Jackson Albert  
**E 6th intersects**  
**E 6th St trwy intersects**  
**Admiral blvd intersects**  
729A Bur-Sto Products Co  
731 Reed Benj E  
734A Young Wallace int dec  
817 Vacant  
**E 8th intersects**  
907A Acme Mkt gros  
911A Chase Hotel  
Wilcox Ralph R  
912A Stone Pearl Mrs furn  
rms  
A Stone Lewis contr  
913 Yorkley Apartments  
Apartment  
Bowler Bunny  
2 Adams Anna Mrs  
101 Office of Apts  
102 Ferrel Georgia Mrs  
103 Beckkade Chas  
104A Staley C Arch  
Staley Susan L Mrs  
mgr  
105 Covey Irvin  
106 Foster Ray  
107 Wertz Earl  
108 Roderick W A  
109 Haeblerin Donald  
110 Rice Helen F Mrs  
111 Harpster R Burns  
112 Fleming Allen  
201 Dulaney Paul W  
202 Carpenter Martha Mrs  
203 Fritts C Manley  
204 Minter Ernest W  
205 Cook Chas M  
206 Miles Nellie Mrs  
207 Snyder F S  
208 Hartzell Saml  
210 Bail Reuben H  
211 Allen Delbert M  
212A Hudson Saml C  
301 Nowland Ruby  
302 Standley Ray  
303 Hendree John  
304 Moore Thos C  
305 Boyd Hattie Mrs  
306 Mooney Wm S  
307 Blakely Saml  
308 LeBeila Tony  
309 Hanson Virgil  
Hanson Mary Mrs nurse  
310 Lindenburg Ernest  
311 LeMasters Fred  
312 Fern Vera  
bsmt Brown Bert  
Street continues  
916A Keller Agnes M  
919A Patterson Addison  
turn rms  
920A Wiles Marguerite Mrs  
turn rms  
921-23A Fairfield Hotel  
Davis Harry E  
**E 10th intersects**  
1000-02A Roberts E H  
Porter C  
1003A Cub Cafe restr

**HOLMES**—Contd  
1005-09 Acme Lumber & Mfg  
Co airplane parts  
1006A Hamphill Russell  
1010-14 Bacon Apts  
1010A Mabry Jack H Mrs  
1010 1/2 Duffield Ida Mrs  
bsmt Walters Laura Mrs  
1012A McLaughlin Jas A  
Hoyer Fred  
1012 1/2 Burgess Ralph S  
bsmt Cecil R  
bsmt Conklin Wm  
1014 Schwensen Hugo  
bsmt Nicholson Thos H  
1014 1/2 Kruse Ed C  
1016A Heyde Mattie J Mrs  
1016 1/2 Miller Myron M  
1017A Noble Floyd H turn  
rms  
1018 Robinson J Wiley  
1018 1/2 Wright Frances Mrs  
1020 Vacant  
1028A Bodwell A G Co water-  
proofing material  
**E 11th intersects**  
1100-24A Standard Laundry &  
Linen Supply Co  
1101A Clegg Paul Automobile  
Service fill sts  
1105A Standley Ray Body Shop  
1107 Bell's Lunch  
1109 Standard Landry & Linen  
Supply Co (garage)  
1113-15A Laboratory Construc-  
tion Co  
1121A Restmore Mattress Co  
1127A Cab & Baggage Co  
1128A Vacant  
1130A Scribner's Hotel  
Scribner Richd  
1131 Brown Wm H  
**E 12th intersects**  
1202 Erwin Jas saw filer  
1202 1/2 Miller Alex H  
1204 Campbell Bruce E  
1204 1/2 Vacant  
1205 Vacant  
1206 Johnson Richd  
1207A Hanley Photo Co photo  
supplies  
1208A Davis Ollie L transfer  
Angler's Supply House  
sporting goods  
1208 1/2 Vacant  
1209 Chauvin Alphonse  
1210A K C House & Window  
Cleaning Co  
A Building Maintenance Co  
1211 French M Belle Mrs  
1212A Wines Reba C Mrs  
1213 Kichstatter J I  
1215A Hughes Edw T  
1216A Wallace Rena Mrs  
1218-20A Vogt Viola Mrs  
1219-19 1/2 Finnegan Gussio  
Mrs  
1221A Hemick John H  
1222 Walters Robt Mrs  
Bryan Frank R  
1223 Swanson Ernest A  
1224 Navesaux Paul A  
A Bentley Chas R  
1225 Griffin Wm  
1223 Warshaw Roland L  
**E 13th intersects**  
1300A Sauditer Paul D  
1301 St Mary's Episcopal  
Church  
1306 Poss Frank A  
1307A Merrill Edwin W Rev  
1312 Tullis Frank  
1314 Reed Edna E Mrs  
1316 Taber Albert L  
1318A Yager Willard P  
1319A Hotel Leroy  
1321 Kanaly  
**E 14th intersects**  
1411A Wood Susie Mrs  
1415A Joseph Hotel  
Rogers Mildred Mrs  
1418 Vacant  
1419A McPherson John W  
Glover Robt G  
1420A Sanders Robt  
1421 Mustins Wm  
1422A DuPre Lonnie D  
Minter Ernest W  
1423 Boetke Eva E Mrs  
1424A New Victory Hotel  
1425A Smith Edw F  
1428 1/2 Hotel Lido  
1429 Irish Shanty  
A Rivers Clarence J mgr  
1430 1/2 Moffett Horace J  
contr  
**E 15th intersects**  
1508-10A Wosley-Miller Co  
whol boot  
1512A Oxler & Suttles auto  
tops  
1513 Vacant  
1514A Hark Oren D  
1514A Elbrecht Geo W  
1515 Harrington Wm  
1516 Sigras Bert D  
rear Patrice Louis  
1517 Seymour Saml  
1519 Macias Eusebio  
1520 Richardson Chas J  
1521A Swain Hannah Mrs  
1522-24A Commercial Labora-  
tories janitors supplies  
A Research Products Corp  
1523 McCann Jerry  
1528A Liberty Iron & Metal Co  
1529 Vacant  
1531 Vacca Jos  
1532 Hunter Richd C  
**E 16th intersects**

# 1ST E 1940

**WYOMING—Contd**  
 3953A Peck Guy E  
 3955A Meiyer Jas A  
**Fortieth intersects**  
 4000A Poynter Jeannette  
 4004A Hoffer John M  
 4006 Davis John E  
 4007A Fuson Walter H  
 4008A Riney Earl Rev  
 4009A LaMar Jesse C  
 4011A Etzel Chas F  
 4012A Hudson Arth E  
 4015 Shea Jas J  
 4016A Schmeltzer Clem S  
 4017 Brelsford Seth E  
 4018A Rollett Wm H  
 4022A Gray C Edwin gro  
 4023A Keithley Frank J  
 4025 Geier Jos F  
**Forty-first intersects**  
 4100A Ring Cath Mrs  
 4101A Johnson David L  
 4104A Blake Fred  
 4105A Kohlbeck Oscar J  
 4106 Frye Carl J  
 4110 Caton Lewis L  
 4111 Richardson Paul F contr  
 4114A Bulkley Chas S  
 4115A Timberlake Jos J  
 4116 Nelson Andrew W  
 4120A Houlihan John F  
 4121 Langley Virgil T  
 4123 Vacant  
 4124 Williams Geo E  
 4125 Campbell Donald  
 4126 Cooper Wm J  
 4128A Warren Vern M  
 4129A Brown Arth  
 4131 Schultz Peter C  
 4132A Herrin Geo J  
 4133A Josephson Aug  
 4135A Nelson John J  
 4136A Blankinship Otto W  
 4137 Ryan Michl J  
 4140A Zander Aug W  
 4141A Trinder Edw B  
 4144A Dickhut Eliz F Mrs  
 4145A Ryden Emma S Mrs  
 4148A Smith Jos G  
 4149A Donahue Robt E  
 4151A Allen J Will  
 4152 Zeigler Frank M  
**Forty-second intersects**  
 4201 Quist Mary Mrs  
 4205 Vacant  
 4208 Robbins Raymond R  
 4209A Robbins Anna M nurse  
 4210A Mosier Homer E  
 4212A Ruisinger Chas R  
 4215A Axene Otelea Mrs  
 4215 1/2 Crone Ralph B  
 4216 Hooper Blanche C  
 4217A Cripps Myron C  
 4218 Ely Wm A  
 4221A Froeschl Martin  
 4222A Woelfle John  
 4224 Brink John E  
 4225A Peterson Elvira L nurse  
 4226 Paine Arth W  
 4228 Burns Robt  
 4231A Turgeon Harry A  
 4233A West Harry W  
 4234A Gunn Lyman J  
 4237A Raterman Margt Mrs  
 4238 Lindberg Ida T Mrs  
 4239A Jess Lillian E Mrs  
 4241A Beach Arth E  
 4242A Engel Mary B Mrs  
 4245A Kamberg Wm J  
 4246 Muehlberger Geo F  
 4247A Humphrey Edw F  
 4249 Dillon Jas A  
 4250 Pike Jas M  
**Westport rd intersects**  
 4305 Bradley John T  
 4308 Richter Louis  
 4309A Radler Jos F  
 4311A Starkey Julia R Mrs  
 4314A Amrein Anton window shade mfr  
 4315A Kurin Eric J  
 4316A Perry Lawrence L  
 4318A Capehart Claude  
 4320A McPhail Edw A  
 4325A Kastner Josephine Mrs  
 4326A Kelley Lloyd A  
 4327A Wester Dahl Jas A  
 4327A Yoakum Burt  
 4328A Wahlberg Ernest A  
 4329 Thulane Geo  
 4330 Doennecke Daisy Mrs  
 4331A Holycross Walter H  
 4336A Patterson Ralph L  
 4337A Yost Jos W  
 4340A Richter Chas A  
 4341A Sullivan Margt V Mrs  
 4344 Swanson Fred  
 4345A Akerstrom John G  
 4346 Vacant  
 4347A Bader Frank S  
 4348A Harmon Frank E

4349 Berghaus Herman H  
**Forty-fourth intersects**  
 4400 Reformed Presbyterian Church  
 4401A Schloegel Frank  
 4404 Anderson Cora E nurse  
 4407A Stacy Russell G  
 4408 Krenner John C  
 4409A Gabauer Louis W  
 4410A Wernel Leo A  
 4412A Christoffersen Clarence  
 4415A Lindeman Elmer C  
 4416A Anderson Melvin C  
 4417A Graf Carl G  
 4419A Ervin Edw G  
 4420A Enderle Andrew J  
 4421 Humphrey Jas W  
 4423A Pomy Henry A  
 4424A Weltman Chas B  
 4428 Basler Henry  
 4429A Hofheins Mary A Mrs  
 4432 Philgreen Clarence H  
 4433A Braroe Peter N  
 4434 Kersting Jos F  
 4436A Maier Michl  
 4437 Dunn Danl J  
 4438A Paxton Alice A Mrs  
 4441A Bender Jos  
 4442 Fletcher Myrtie A Mrs  
**Forty-fifth intersects**  
 4500 Ross Chas W  
 4503 Sprout Geo V  
 4507A Reid Harry C  
 4508A Wilber Walter F  
 4509A Jones John J  
 4510 Galbraith Wm G  
 4511A Alexander Robt E  
 4514 Carter Thos H  
 4515 Pruitt Conrad E  
 4516 Shogger Milton D  
 4518 Schmidt Jacob  
 4519A Blomquist Danl G  
 4520A Ferguson Frank R  
 4523A Ritter Henry J  
 4524 Hanson Fred W  
 4525A Blanchard Ivan L  
 4528A Clifton Thos C  
 4529A Laird Arth L  
 4531A Johnson Edw G  
 4532 Magnuson Chas C  
 4533A Clark Jas D  
 4535A Carlson Fred H  
 4538 Henry Martha M Mrs  
 4540A Dobbe Chas A  
 4541 Vacant  
 4544 Saunders Harry B  
 4545A Swartz Bertha Mrs  
 4546A Hunt Glenn H  
 4547A Baumgartner Adolf  
**Forty-sixth intersects**  
 4601A O'Rear Cornelia H Mrs  
 4602 Henderson Chas F  
 4603 Moore A W L  
 4604A Burris Guy  
 4605A Bresina Geo F  
 4606 Crithfield Della S Mrs  
 4611A Arlund Harold J  
 4612A Proctor Alva H  
 4616A Brown O Clyde  
 4618A Carlisle Byron A  
 4620 Nolte Harvey W  
 4621A Lippincott Warren B  
 4622 Berkebile Jas A  
 4623A Gray Claud L  
 4624A Youngblood Clarence E  
 4625 Kirtley L Floyd  
 4626 Wright Edw W  
 4628A Blake Daisy A Mrs  
 4629A Rafferty Olin A  
 4633 McCreight John B  
 4637A Grindinger Frank  
 4639 Vacant  
 4647A Lawson Orville J  
**Forty-seventh intersects**  
 4701A Johnson Carson K  
 4703 Egan Edw M  
 4705A Rogers B Eug  
 4707A Blatchley Marjorie C  
 4709A Crinklaw Robt B  
 4711A McGervey Donald M  
 4721A Jecker Frank J  
 4725A Olsen Gustav  
 4727A Reid Edw W  
 4731A Wilcox Wm J  
 4733A Larson Martin P  
 4735A Kolbus J Henry  
 4737A Roberts Egbert M  
 4739A Bush R Earl  
 4747A Van Bibber Irving  
**Forty-eighth intersects**  
 4801A Purdy John W  
 4808A Anderson Thos C  
 4810A Stalcup Merle  
 4812A Schellin Edw O  
 4816A Hornbuckle Wm I  
 4820A Landes Geo Y  
 4822A Zwissler Ray J  
**Forty-ninth intersects**  
 4900A Patterson Wm J  
 4901A Elmore Wingold R  
 4906A Barrick Floyd P  
 4907 Vacant  
 4909A Russell Marlon G Mrs  
 4910A Gressens Harold J  
 4912A Smart Robt M  
 4916A Anderson John W  
 4917A Jarvis Jas A  
 4921A Bellamy Robt B

4925A Brainard Vern H  
 4930A Seiders Lewis E  
**Westwood ter begins**  
 4933A Binford Nat C  
 4934A Woodhead Harold jr  
 4935A Sawyer Gilbert R  
 4937A Laffoon Gilmer M  
 4940A Smith Carlin P  
 4948A Shannon Angus R  
 4950A Powers Ben M  
**Fiftieth intersects**  
 5000A Roberts Harold M  
 5004A Roberts Harold S  
 5008A Smart David L  
 5016A Seibel Beulah A Mrs  
 5020A Breazeal Clarence E  
 5022A Roby Townsley N  
 5028A Maupin Clyde W  
**Fifty-first intersects**  
 5100A Pembroke Country Day School  
 5100A Jones Howard E A  
**Seventy-third intersects**  
 7300A Dunham Lee R  
 7301A Hestwood Chas W  
 7306A Nichols Raymond E  
 7310A Pearson Anton  
 7311A Martin H Arth  
 7317A Smith Herbert C  
 7321A Hallock Emmet O  
 7322A Raymond Walter A  
 7335A Stoltz Hubert R  
 7344A Bernat Harry J  
 7345A Feierabend Frank L  
**Seventy-fourth intersects**  
 7400A Wheelock Fred G  
 7401A Peterson Chas C  
 7410A Crawford Thos R  
 7411A Willis Clarence M  
 7418A Cassidy Barbara C Mrs  
 7421A Clifford Arth A  
 7427A Roush Cecil G  
 7428 Vacant  
 7434A Schuetz Jos E  
 7435A Wilson Frank E  
 7442A Gerling Henry G  
 7445A McCullough John L  
**Seventy-fifth intersects**  
 7903 Vacant  
 7904A Fiebelkorn Chas F  
 7909 Morris Bertie L Mrs  
 7912 Kreger Lola M Mrs  
 7914 Benson Robt J  
 7942 Sanderholm Carl E  
**Eighty-first intersects**  
 8111 Vacant  
 8117A Pummill Philip R  
 8117 Reilly John  
 8120 Abernathy Carol R Mrs  
 8135A Virtue Clarence  
 8145A Cox Frank M  
 8229A Dose Noel V  
 8238 Hurelbrink Wm H  
**XENIA (NKC) — From 2300 Armour rd north to limits**  
**YORK AV — From 4921 E Twenty-ninth south to E Thirty-first**  
 2900 Congeme Mary Mrs  
 2907 Kerr Louis A  
 2910 Parla Jos J  
 2911 Russell Harry E  
 2914 Cuoco Mamie Mrs  
 2917 DeVeney Chas W  
 2918 Russell Everett B  
 2919 Vacant  
 2920A Stewart Eug  
 2923A Licata Leonardo  
 2924A Kelper John C  
 2928A Phillips Julia Mrs  
 2929 Holton Edw V  
 2930 Vacant  
 2947 Saitta Jos S jr  
**Thirtieth intersects**  
 3007 Foster Mary E Mrs  
 3008A Weider Ernest R  
 3011A Williams J Edgar  
 3012A Schenk Herman  
 3015A Hughes Virgil R  
 3017 Smith Wilford E  
 3018 Vacant  
 3021A Snovich Anthony  
 3024 Vacant  
 3025 Tomlinson Chas R  
 3030A Rodgers John  
 3032 Vacant  
 3037 LaDuke Jos I  
 3037A Karaminos Eva Mrs  
 3037A Bredeman Lillian Mrs  
 3037A Beskas Wm  
**ZENS AV—(Changed to E 23d St ter)**  
**1ST E—From Main to Walnut (Formerly Commercial) and from 101 Walnut east to Michigan av**  
**Front intersects**  
 400A Wayne Alex Co paper stock  
**Holmes intersects**  
 801 Tussey Henry  
 817 Reed C Alf  
 819 Eve John F  
 821 Vacant  
 rear Puckett Cyrus  
**Campbell intersects**  
 1000 K C Gas Co mail yds

1001 Johnson Ollie  
 rear Lee Wm M  
**Gillis intersects**  
 1006 Matthews Wm T  
 1040 Morrison Lloyd J  
 1041 Johnsnn Alonzo E  
**Troost av intersects**  
 19 Woods John  
 21 Walters Elmer J  
 23 Martin Chas  
 25 Rea Wm J  
 207 Campbell W Frank  
 209 Hamilton John  
 211 Crezuc Roy  
 215 Dobos Adams  
 217 Berger Jacob  
 217 1/2 Boro Andy  
**1ST (Harlem)—First north of Mo River west of N K C Bridge**  
 110A Wells Bryan J  
 111 Landis Chas  
 113 Long Julius C  
 114A Harlem Gro  
 115 Coates B Merle  
 117A Landis Dennis C  
 118 Vacant  
 120 Vacant  
 126 Simms Leola Mrs restr  
**Elm intersects**  
 251 Noburg Market gro and fill sta  
 301 Millsay Carl L  
 302 McNally Paul N  
 303 Cannon Chas A  
 304 Bowman Jos H  
 305 Bowman Wm W  
 306A English Wm F  
 307 Shanks Jas W  
 308 Priest Minnie A Mrs  
**Walnut av intersects**  
 406 Duncan Jos T  
 407 Newman Lula S Mrs  
 408A Ballenger Richd L  
 409 Harlem Baptist Church  
 409 Boy Scouts of Am Troup No 122  
 410 Myers Albert J  
 412 Peach Bert L  
**Bridge intersects**  
 415 Catterlin Myrtie  
 419 Vacant  
 rear Sissel Ernest F  
 421 Edgell Everett M  
 rear Grace Richd H  
 422 Benton Ward W  
**2D E—From 201 Main east to Highland av**  
 712 Pelsner Harry  
 716 Newcum Wm H  
 718 Boring Wm  
**Charlotte intersects**  
 817 Harris Harry B  
**Lydia av intersects**  
 1408 Jones Cordia Mrs  
 1410 Scott Chauncey  
 1411 Edmondson Richd R  
 1415A Revis Chas  
 1420 Littlejohn Lurie  
 rear Minor Mildred  
 1422 Moore Frank  
 1424 Vaughn Cornelius  
 1430 Spradley Jas W S  
 1440 Kennedy Andrew  
 1442 Vacant  
**Lexington av intersects**  
 1603 Stewart Thelma A Mrs  
 1607 Vaughn Chas  
 1661 Jacques Walter  
 Maxwell Wm  
 1663 Vacant  
 1667 Lewis Edw B  
 1668 Campbell Brose  
 1675 Vacant  
 1677 Albritton Arabelle Mrs  
**Highland av intersects**  
**2D W—From 200 Main west to Broadway**  
 ne cor DelAK C Power & Light Co fuel oil sta  
 at Wyandotte Western Weighing & Inspection Bureau perishable frt inspr  
 ADproduce Inspection Service Co  
 AK C S Ry Co team track office  
**2D (Harlem)—Second north of Mo River west of N K C Bridge**  
 and OakA Harlem School  
**3D E—From 301 Main east to Maple**  
**Main intersects**  
 2A Maguire Urban Comn Co  
 4 Smith Lloyd restr  
 5A Peoples Produce Co  
 6 Vacant  
 7 Ferrante J S Prod Co

## 3RD E 1940

1319 GRAND AVE., HARRISON 7811  
1231 WALNUT ST., VICTOR 4261

4628 TROOST AVE., LOGAN 1220  
325 ALAMEDA RD., LOGAN 5600

518 MINN. AVE., K.C.K., DREXEL 3255  
204 W. MAPLE, INDEF., MO., Clifton 1290



## 3D E—Contd

8 Vacant  
9 Vacant  
10-14 Consumers Mill Prod-  
uct Co whol gro  
11 Vacant  
13 Rosenzweig Prod Co  
15 Passiglia Albert whol prod  
16 Vacant  
17 Schultz P & Son prod  
18 Clancy & Roy prod  
19 Junsberg Hyman prod  
20 Palermo Chas Co prod  
21 Horowitz Wm prod  
22 Scott Chas E  
23 Cozy House Hotel  
25 Lorber Henry & Co Inc  
prod  
26 Nigro Lawrence restr  
28-30 K C Fruit Co

## Walnut intersects

100 Vacant  
102 Vacant  
104-06 Griffey Fruit Co  
105 Vacant  
107-09 Racy Cone Co  
108 Vacant  
110 Vacant  
111 Smith Jas H @  
112-14 Star Bag & Basket  
Supply  
113 Rocco John barber  
113 1/2 Vacant  
115 Taube L S & Co Inc prod  
116 Vacant  
117 Black & Froman prod  
118 Vacant  
125 Holtsburg Frank welder

## Grand av intersects

214 Central Brew Sales Co  
Oak intersects  
400-06 Central Provision Co  
eggs  
Dairy Shippers Despatch  
401-03 Barone Saml restr  
403 Romano Jas  
405 White Mary Mrs restr  
407 Vacant  
407 1/2 Vacant  
408-10 Pisciotta Fruit &  
Vegetable Co whse  
409 Bill and Rose Buffet  
Arnold Wm

## Locust intersects

500 AU S Cold Storage Co  
Consumers Ice Co  
AK C Cold Storage & Whse  
Co  
AGreat A & P Tea Co egg  
candling dept  
Continental Investment Co  
Heart of America Corn  
Beef Co  
ASiebers & Boyle whole  
meats  
Tranin Egg Products Co  
plant  
Armour & Co egg candling  
dept  
Martin Bros & Co cheese  
whse  
AFruit Sales Agency  
AU S Warehouse Co

## Locust St trfwy intersects

Cherry intersects  
601-11 Monark Egg Corp  
Blowers Transfer Co  
AK C-III Express  
Southern Transit Lines  
Southern Mo Transit Lines  
622 Jackson A R K C Show  
Case Wks

## Holmes intersects

809 Botley Martin P  
Marshall Carrie Mrs  
811 Clayton Wm  
814 Lava Tony @  
820 Vacant

## Campbell intersects

917 Camarina Pasquale  
921 Turner Lucy Mrs  
922 Vacant  
923 Stuart John  
924 Cochran Willard F  
926 Madison Wm

## Harrison intersects

1005 Dyer Myrtle  
1009 Bly Harry S  
1011 Hayes John

## Gillis intersects

1033 Pecararo Josephine Mrs

## Troost av intersects

Forest av intersects

## Lydia av intersects

1408 Aaron Frank @  
1415 Jones Jasper @  
1419 Bagby Arzelia Mrs  
1422-32 Lydia Court Apts

1422 Byrd Arth P  
Henderson Ollie Mrs  
1434 Lucas John W  
1436 Wilson Edw W @  
1442 Smith Elezy  
1447 Simmons Geo

3D W—From 300 Main west to  
Washington

Main intersects  
9-11 Vacant  
16-18 Police Dept Garage No  
2  
22-24 Missouri Valley Paint  
Mfg Co  
26 Vacant

## Delaware intersects

100-06 Lyon M & Co hides  
108 Vacant  
110 Vacant  
112 Rafiner Elevator Wks  
114 Vacant  
116 Chase Bag Co  
119 Cassell Transfer & Stor-  
age Co

## Wyandotte intersects

120 Standard Seed Co whse  
201 Fox Jos A  
206 Vacant  
210-22 Davidson Furn Co whse  
226 Vacant  
257 Henry John  
258 May Way Mills feed  
259 Edwards Grace Mrs

## Broadway intersects

## Washington intersects

3D ST TER E—(Formerly Lin-  
den) From Lydia av east to  
Highland av 1 south of E  
Third

4TH E—From 401 Main east to  
Forest av

Walnut intersects  
102 Vacant  
104 Old Hickory Barbecue  
105 Vacant  
106 Cipolla Joe prod  
107 Cherrito Celery House  
110-12 Horowitz & Son  
Poultry & Egg Co  
115 Beck Fish & Oyster Co  
116 Vacant  
117-21 Hyde & Co Poultry and  
eggs  
118 Freedman Hymen Rabbi  
poultry  
120 Merchants Produce Co  
120 1/2 Vacant  
122 Jackson-Strader Prod Co  
123 Mayes John C plmbr  
124 Harmony Lunch  
125 Myer Egg & Poultry Co  
127 Baker Wm F poultry

## Grand av intersects

Oak intersects  
409 Damiano Carmela Mrs gro  
Terrazo Anselmo H  
411 Cervantes Peter  
Mesa Manuel  
Mesa Jose

## Locust intersects

509 Pikes Rice  
King John  
Cheatham Ada Mrs  
511 Miller Mary Mrs  
513 Saladino Frank  
Palmer Vinson  
515 Garcia Jose  
519 LaPoma Rose Mrs

## Cherry intersects

608 Galvan Alex  
700 Vacant  
701 Vacant

## Holmes intersects

915 Calendrene Carrie  
919 Bonacorso Saml  
921 Jones Albert  
Hill Neppi Mrs

## Campbell intersects

924 Dolce Jos  
Cucchiora Saml

## Harrison intersects

1015 Jones Eug  
Reynolds Columbus  
1017 Gatewood Oscar  
Smith Robt

## Gillis intersects

1030 Spero Chas @  
1034 Miller Archie  
Fendergraft Jas T  
1035 Centamano Pasquale  
1036 Mudd Francis W  
Sayers Hattie Mrs  
Bryson Lulu Mrs

1041 Plas Frank @  
Plas Steve  
1043 Malaponti Thos  
1045 Ragusa Jos @  
1047 Ferraro Thos @

1049 DeMarco Thos jr  
Sirna Tony  
1051 Sommers Fred R

## Troost av intersects

1104 Cusumano Mary Mrs @  
1106 Phillips Josiah  
1108 Giunta Saml  
1110 Pusateri Vito  
Terranova Tony  
1114 El Arth F  
1116 Vacant  
1118 Yarber Cleve  
Randolph Annie Mrs  
1120 Leach Julius  
Randolph Anna Mrs  
1122 Bynum Lottie Mrs  
1128 Watson Eliza Mrs  
Cannon Wm  
1130 Booker Beatrice M  
1132 Zapata Jessie Mrs  
1134 Nelson Sallie Mrs  
1136 Clark Gladys Mrs  
1138 Hill Wesley  
Edwards Bruce  
1140 Ferguson Mattie Mrs

## Forest av intersects

4TH W—From 400 Main west to  
Mill

10 Vacant  
12 Woods Ona  
15-19 United Chemical Co  
whse

## Delaware intersects

111 Mitchell Transfer Co  
124 Riss & Co Inc frt trans

## Wyandotte intersects

200 Harbor Home The  
ABulkley David B Rev  
204 Harbor Annex The  
Marsh John  
227 Richards & Conover Hdw  
Co whse

228-34 Adams Transfer &  
Storage Co  
241 Adams Transfer & Storage  
Co whse

248 Adams Transfer & Storage  
Co repair shop

## Broadway intersects

## Washington intersects

500 Boyd Truck Lines Inc  
511-13 B B Machinery & Tool  
Co  
AS & S Machine Co Inc

5TH E—From 501 Main east to  
Woodland av

5 Alexiou Michl hat cldr  
7 Tip Top Tavern liquor  
7 1/2 Barnes Oscar barber  
Whelchel Lester barber  
90 Bamford Wm hdw  
9 1/2 Emery Wm furn rms  
11 Denowitz Herman H dry  
gds  
13 Mehan Geo liquor  
13 1/2 Mehan Geo restr  
15 Standard Seed Co Inc  
17 Bennett Jewelry & Optical  
Co  
19 Sterling Mercantile Co  
Inc restr supplies  
U S Post Office Sta No 4  
21 White Kitchen Lunch  
22 City Market

## Stalls:

1 Asta Jack & Son prod  
2 Mazuch Pete prod  
3 Raker Herbert R prod  
4 DeFeo Jos prod  
5 Kepo Rose delicatessen  
7 Veach Emma C Mrs dairy  
products  
8 Back Frank fish  
9 Becker-Kerlin Mkt fish  
10 Dulin Jesse B meats  
11 Pancoma Jos prod  
12 Franz Adolph meats  
13 Palermo & Arcuri prod  
14 Cipolla Jos & Son prod  
15 Davis Produce  
16 Picone Michl & Son prod  
17 Mazuch Alex prod  
Edward Badger prod  
23 Gillis Building

## Rooms:

201 Atkinson E Marvin dentist  
202 Office of Bldg  
214 Vacant  
3d fl Veretta Amusement Co  
bowling and billiards  
Beltz Cordula Mrs restr

## Street continued

23 Gillis Barber Shop  
25 Gillis Bar liquor

## Walnut intersects

103 Devona Chris R barber  
104 Merchants Barber Shop  
Dieckhaus Estella Mrs  
cigars  
105 Oldham Hotel  
Kohlhorst Era F

## 5TH E—Contd

106 McAllen Gene Co prod  
broker  
Arnold Ralph U prod  
broker  
107 Western Union Telegraph  
Co (br)  
108 Cochran Brokerage Co  
prod  
109 Vacant  
110 Postal Telegraph-Cable Co  
(br)  
111 AA-One Office Supply Co  
113 Fern Laundry & Zoric Dry  
Clnrs (br)  
Yocum Edwin L  
Summers Martin L  
114 Vacant  
114 1/2 Vacant  
115 Bond Lunch  
116 Anzalone Saml shoe repr  
116 1/2 Vacant  
117 Vacant  
118 Market Garage  
118 1/2 Battista Saml soft  
drinks  
119 Vacant  
119a DeGrado Louis barber  
120 Centropolis Hotel  
121 Vacant  
121 1/2 Harmony Building

Harmony Booking Agency  
Harmony Athletic Club  
Gatto Frank sports pro-  
moter

122 Vacant  
123 Fasone Tony restr  
124 Leone Lorenzo tailor  
125 Eichenberg Max tailor  
AFasone Jas billiards

## Grand av intersects

211-13 Shostak L Iron & Metal  
Co  
211 1/2 Bunch Cora L Mrs  
215 Union Transfer Co  
220 Millman Barney

## Oak intersects

400 Venice Cafe  
402 Vacant  
414-18 Vacant  
418 1/2 Chicken Dinner Place  
Bivordo Nordo  
420 Vacant  
424 Latina Michl fruits

## Locust intersects

505-11 Vacant  
512 Johnnie's Place restr  
512 1/2 Santa Maria Jos  
517 Vacant  
519 Vacant  
bsmt Vacant

520 Savarino Angelo  
Mascucci Alex @  
520 1/2 Vesuvio Jos restr  
521 Vacant  
bsmt Armenian Jacob  
523 Maroon Labiba Mrs  
bsmt Vacant  
525 Vacant  
527 Mohanna Monseur  
Deep Marguerite Mrs  
bsmt Vacant

## Cherry intersects

600 Valenti Saml liquor  
601-05 Pace Bros gro  
602 Vacant  
602 1/2 Vacant  
604 Vacant  
604 1/2 Clark Edwin W  
605 Abruzzo Kate Mrs  
Pace Anthony  
606 Ruto O Pasquale shoe repr  
607 Mangiaracina Frank  
608 Roma Jos restr  
609 Armato Jos @  
610 Lucito Geo office  
610 1/2 Mangialomini Rosario  
Begulio Jos A  
Lombardo Jack J  
Cippola Grace Mrs  
611 Acomo Steve  
613 Vacant  
615 Miller Walter L  
617 LaPorato Frank  
619 Vacant  
621 Vacant  
623 Messina Jos cabtmkr

## Holmes intersects

700 Spallo Philpa Mrs @  
701-03 Indelicato Michl gro  
702 Spallo Philip  
705 Cuccia Saml @ barber  
706 Sansone Lena Mrs @  
Palermo Anthony  
Lombardo Jos  
rear Lombardo Anthony  
Lombardo Chas  
707 Cuccia Saml jr  
708 Balestreri Saml  
Inzerillo Benj  
709 Sciortino Benj  
711 Imperiale Benj  
Pace John jr @

# CHERRY ST 1940

GR. 5050

# JUNE

Where Everyone Shops  
With Confidence

## CHELSEA AV—Contd

1541 Hogan Herbert H  
1542 Smith Matt A  
1544 Reynolds Collie S  
1548 McDonald Millard H  
1552 Davis Jos R  
Hill Maude J Mrs

## Sixteenth intersects

1615 Flinn Dyall E  
1617 Warner Ralph Jr  
1621 Moerer Roy F  
1625 Aldridge John I  
1627 Vacant  
1631 Abreo Albert F  
1633 Masters David S  
1635 Hubbard Glenn O  
1637 Meckel Geo F  
1639 Holmes Herbert A

## Seventeenth intersects

1829 Hamlin Harry H  
1830 Chaney Robt B  
1832 Lile Wm O

## Eighteenth intersects

1900 Bicknell John T  
1904 Johnson Alvin G  
1908 Levas June Mrs  
1909 A Bruns John A  
1912 Welborn Clifton I  
1913 Welborn C Eug  
1917 Crager Clarence O  
1920 Riley Frank L  
1921 Steele Dora E Mrs  
1925 Thuston T Howard  
1931 Sutton Chas F  
1932 Seidelman Ira C

## Nineteenth intersects

2008 Vacant  
2010 Sneed Marlon H  
2015 Gates Andrew C  
2016 Romeo John B  
2017 Brooks Harry J  
2021 Derr Wm L  
2023 Bowman Harold T  
2025 Burch Hobart S  
2027 Whitsitt Isaac S  
2031 DeBolt Wm R

## Twentieth intersects

2200 Bledsoe Arlie M  
2203 Wolf Edwin E  
Wolf Floyd T  
2304 Vacant  
2305 Henry Emma Mrs  
2308 Warren Frank O  
2309 A Murphy Steph A  
2310 A Wholey Gertrude M Mrs  
2312 Korsnes Austin K  
2317 A Shank Bertha A  
2320 A Herron Roxie S  
2323 Carver Adrian G  
2324 Proebsting Wm F  
2325 Cherry Emmett A  
2327 Kern Lee C  
2328 A Wilson Jas I  
2332 Lux Nicholas J  
2336 Ellsesser Herman F  
2337 Schulze Fredk A  
2338 Roach Chas F  
2342 A Parsons Clyde H contr

## Twenty-first intersects

2301 Gaunt Schuessler S J  
2303 Weisenberger Norman J  
2305 A Butler Viola F Mrs  
2306 Wagaman Jonathan  
2308 Vacant  
2310 A Bledsoe Elmer  
Twitty Essie Mrs  
2311 Reed Alf M  
2314 A Powell Ellen M Mrs  
2315 A Murphy Wm A  
2316 A Ireland Victor H  
2317 A Hughes Winfield S  
2318 Boardman Chester E  
2320 A Bolton Earl  
2321 Horton Ralph  
2322 A Moyer J Carl  
2325 Blanton Wm  
2329 Griffiths Pearl P Mrs  
2335 Rolfe Henry E  
2336 Ireland Victor A

## Twenty-second intersects

2412 Dunlap Paul W  
2422 Russell Ernest  
2424 A Duggan Thos P  
2425 A Stueve Victor H  
2427 A Neese Paul L  
2431 A Roberts Claude W  
2432 A Howard Josephine F Mrs

## Twenty-third intersects

2434 Vacant  
2435 A Greer Norman B  
2436 A Middleton Walter L  
2440 A Welsh Jud H  
2442 A Henze Wm F  
2444 Wilson John B  
2446 Neuderhouser Anna Mrs  
2448 A Hendrix Arch  
2450 A Carter Vernon J

## Twenty-fourth intersects

2451 Vacant  
2453 Vacant  
2455 A Snedegar Emma Mrs  
2469 Vacant  
2471 Colvin Theo  
2473 A Enright Clyde E  
2474 A Olsen Wilford C  
2475 Eagles Fletcher W  
2504 A McDermott Bridget I Mrs

## Twenty-fifth intersects

2505 A Burnham Paul L  
2506 A Raymond Chas C  
2507 Vacant  
2508 A Smith Clifford B  
2509 Cole John F  
2510 Harris Hettie Mrs  
2511 Hayes Jesse V  
2512 Stogsill Carl W  
2514 A Burns Wm J  
2515 A McMahon Saml S  
2519 Vacant  
2520 A Fairchild Herbert E  
2521 Sitzler Geo O  
2522 A Kleinman Henri A  
2524 A Lotspeich Willie R Mrs  
2525 Morgan John H Mrs  
2526 Woodward Robt C  
2527 A Neubauer Paul F  
2529 A Tinsley Geo C  
2533 Leslie J Freeman  
2534 A Bair Clarence H  
2536 A Daniels Wm F  
2538 A Warren Thos  
2540 A Sellon Maudell M Mrs  
2543 Evans Herbert  
2544 Vacant  
2546 A Mobley Frank J  
2547 Pella Lawrence W  
2551 Kennedy Tina Mrs  
2553 Shivner Edw  
2555 A Baker Roscoe C

## Twenty-sixth intersects

2600 A Kyder Blake  
2601 A Roe Grace Mrs  
2603 Muder Oscar C  
2604 Farrer Wm F  
2608 Ferrell Theo  
2610 A Ring Wilbert H  
2612 Howe Carl J  
2613 Fisher Ferdinand R  
2614 Boyer Walter A  
2615 A Burgard M Maude Mrs  
Kilkenny Roy  
Coleman Wm H  
2618 Wales Geo W  
2620 Altman Michl  
2622 A Miller Vernis L  
2626 A Riley Andrew M  
2630 Bommersbach Geo A  
2634 A Wolfson Benj  
2638 A McCabon Earl

## Twenty-seventh intersects

2704 A Sanderson Ethan A  
2714 Pritchett Wm E  
2715 Vacant  
2716 Vacant  
2718 Hill Randolph S  
2719 A Cripe Bert C  
2720 Murray Lettie Mrs  
2726 A Gleichman Lois Mrs  
2728 Lowe Albert L  
2736 Spangler Anna E Mrs  
2737 McKinley Walter L Jr  
2738 A Schoonover Walter D  
2739 Hutton Chas E  
2740 A West Ida Mrs  
2741 A O'Malley Jas B F  
2742 Wales Ernest G  
2743 Craig Albert W

## Twenty-eighth intersects

2800 Andrews Willard J  
2801 Crum Forrest B  
2804 A Triplett Guy E  
2805 Foreman Mamie J Mrs  
2806 A Taylor Edna Mrs  
2807 Hahn Carl  
2808 Dry Clarence F  
2810 Roberds Carl M  
2812 Serrone Louis  
2815 Vacant  
2817 Jones Harry B  
2820 Hamilton Arnold E  
2821 Kelso Courtney  
2823 A McCoy Harvey L  
2824 A Wessley Roy  
2826 Tickner Jessie L  
2827 A Baughman Pearl W  
A Miller Harry M  
2830 A Tickner Fred C  
2832 A Wiggins John C  
2837 Lundberg Arth C

## Twenty-ninth intersects

2900 Vacant  
2902 A Lamb Chas P  
2903 Willis Lola E  
2907 Vacant  
2909 Vacant  
2911 A Carrico Rollen H  
2912 A Zuck Maudie J Mrs  
2913 Brundage Harley I  
2914 Vacant

## Thirtieth intersects

3009 Vacant  
3011 Park Buster R  
3013 Creager Arth B  
3014 Creek Bessie A Mrs  
3015 Winfrey Ray B  
3017 McDaniels Emmett  
3020 Roberts Emma J Mrs  
3023 A Farmer Marvin J  
rear Carpenter Benj F  
3026 Rounds Edw M  
3031 Hartpence Elmer H  
3034 Embree Otis O

## Thirty-first intersects

3109 Fox Austin A  
3112 A Downey Wm J  
3114 A Stayton John L  
3115 A Brunsch Fred C  
3116 A Ritschel Herman J  
3117 Benton Roscoe O  
3118 A Pendleton Everett S  
3119 A Wiley Walter A  
3121 Oliver Thos E  
3123 A Schulz Henry C  
3123 A Cloud Ralph  
A Pritchett R Wm  
3124 A Heller David S  
3126 Venable Gordus E  
3128 A Gilwee Dorothy Mrs  
drsmkr  
3134 A Popplewell Reagan  
3136 A Spangler Mary

## Thirty-second intersects

3232 A Greene Bernard C  
rear Greene Wm W

## Forty-eighth intersects

4800 Young Jas D  
4802 A Young Wm Clay  
4808 Harris John R  
4821 Briggs Benj L  
4828 Elley Thos B  
4837 A Copson Fredk W

## Forty-ninth intersects

4901 Union Bridge & Constr Co  
whse  
4904 A Ball Henry H  
4915 A Forrester Cut Stone Co

## Blue Ridge Blvd intersects

5154 Mansell Geo N  
5956 Spurlock Bonnie B

## Fiftieth intersects

5954 Mansell Geo N  
5956 Spurlock Bonnie B

## Fifty-first intersects

5954 Mansell Geo N  
5956 Spurlock Bonnie B

## CHERRY—From 601 E 3d south to E Sixty-third and from E Seventy-first to E Eighty-third

309 Soliz Trnquelleno  
315 Esparzo Fone  
Torres Lorenzo

## Third intersects

403 A Passantino Jos  
408 Moley Mary Mrs  
Albarado Jos  
409 Vacant  
410 Saladino Jos  
412 Gadino Frank  
413 Cortez Manuel  
414 Moley Jos  
Latino Rosa Mrs  
A Latino Tony  
415 Gutierrez Tomaso Mrs  
417 Gucciardo Alfonso  
418 Vacant  
419 Castillo Blas  
Mendranjo J Natividad  
421 Vacant

## Fourth intersects

511 A Barelli Jennie Mrs restr  
513 Barelli Patk  
515 Barelli Eliz Mrs  
Bondi Frank  
518 A Polito Leon  
519 Ross Michl  
521-23 Bono Apts  
521 Mangogna Peter  
Bono Jos F  
rear Schembre Saml  
523 A Bono Frank  
LaSala Saml

## Fifth intersects

528 Vacant  
529 LaSalle Emma  
A LaSalle Jas  
530 Johnson Jessie Mrs  
Kanhout Etta M Mrs  
532 Belmonte Tony  
A Belmonte Anna  
533 Caldrone Anthony  
534 A Licauti Josephine J Mrs  
rear Buchanan Floyd E

## Missouri av intersects

528 Vacant  
529 LaSalle Emma  
A LaSalle Jas  
530 Johnson Jessie Mrs  
Kanhout Etta M Mrs  
532 Belmonte Tony  
A Belmonte Anna  
533 Caldrone Anthony  
534 A Licauti Josephine J Mrs  
rear Buchanan Floyd E

## CHERRY—Contd

537 Vacant  
538 Milazzo Jasper  
540 Garcia Geo  
541 A Galletti Mary J Mrs  
Medina Juan  
542 Armato Jasper  
544 Chirrillo Kath Mrs  
545 Canzoneri Maria  
546 Travaglent Ida M  
548 Tuconero Ross  
Giacomo Tony  
550 Salazar Raymond  
551 Giardinelli Jos  
Piacanago Thos  
552 Bargas Raymond  
553 Centomani Teresa Mrs  
More Eva Mrs  
554 Roybal Lupe  
Madrid Andrew  
bsmt Giacomia Michl  
557 A LaSalle Anthony  
561 A LaSalle Jos  
563 A Masania Frank  
Solo Matt  
565 Ross Jos G  
A Cono Chas E

## Independence av intersects

608 Vacant  
617 Vacant  
623 A Leary Mamie  
625 Vacant  
627 Vacant

## Sixth intersects

704-06 Naomi Apts  
704 Wickersham Louise Mrs  
Welty Kath S Mrs  
705 DeSomer Chas A  
Keener Geo  
bsmt Coughlin Patk M  
706 Chambers Walter W  
A Norton Ethel Mrs  
Bryndis Jeff J  
Tuzzolino Frances Mrs  
Sheridan Nellie Mrs

## 707 Apartments

1 Vacant  
2 Vacant  
3 Cavaliere Paul  
4 Williams John H  
5 A Williams Wm H  
6 Dement Eug H  
7 Stewart Wm W  
8 Williams Lawrence R  
708-10 Walden Apartments  
708 Lewallan Pearl Mrs  
709 Cortese Jos  
710 Murray Edith L Mrs  
Dennis David L  
711 LaPaglia Mariano  
713 Saia Jos M  
714 Perniciaro Anthony

## Admiral blvd intersects

731 A Corrigan Kath F  
733 Corrigan John J  
734 Vacant  
734 1/2 Vacant  
735 Bagley Clara Mrs  
739 A Pafundi Rose Mrs  
furn rms

## Eighth intersects

800 A St Patrick's Catholic Ch  
805-07 Wey Dora B Mrs  
furn rms  
806 A Hennessey John R Rev  
813 A Blackstone Garage  
A Strup Hughie C auto repr  
815 A Ham Dist Teleg Co (plant dept)  
815 1/2 Vacant  
817 A Blackstone Hotel  
Eaton Frank D mgr

## Ninth intersects

906 Basham Clayton auto pk  
914 A Hare Chas F  
Hare Hotel  
918 A Somerton Apartments  
Apartments:  
101 Bright Elbert L  
102 Hamilton W H Mrs  
103 Burns F J  
107 Hughes Earl J  
108 Geary Burnetta M  
109 Burns Mary L Mrs mgr  
110 Franks Vera  
111 McCoy Wilma  
112 Rose Delwyn H  
114 Grigsby Geo W  
115 Coffin Hazel  
116 Katka Arth E  
117 Clark Kate M Mrs  
118 Bahner Dorothy  
Grace Marie nurse  
"119 Vacant  
120 Foster Wallace E  
121 Goudy Kathryn  
122 Van Wattering Walter  
201 Hindren K Ethelyn  
202 Faulkner Flossie Mrs  
203 Cummings Chas V  
204 Martin Eleanor  
205 Baldwin Calvin D

# HOLMES ST 1940

918-920 BROOKLYN AVE.

GRAND 0336

## HOLLY—Contd

### Forty-fifth intersects Roanoke Pkwy intersects

4519ΔPinnell Wm R  
4520 Vacant  
4521ΔHarrington Frank E  
4523ΔTaylor Jack  
4524ΔTurley Robt H  
4525ΔSpencer Lois W Mrs @  
4527 Erickson John @  
4532ΔFredrickson Andrew @  
4534ΔErickson Knut G  
4540 Vacant  
4546ΔGoetz John J @  
4548ΔPearson Adolph R  
4550 Hill Howard F

### Forty-sixth intersects

4602ΔSeay Geo R  
4604ΔJohnson Stura F  
4606ΔKratz Jas H  
4608 McDonald Geo  
4610 Palmer John J  
4619ΔBarton Jos E

### Forty-seventh intersects

4704ΔRoessel Adolph A @  
4705 Buschman Fred L  
4709 Updike Oliver M  
4712ΔByrne Mabel L Mrs  
4728ΔSpelman Cornelius J  
4730ΔSmith Steph J @  
4734ΔFessler Carl H  
4736ΔCaton Jas @  
Caton Ocie Mrs nurse  
4737ΔRider Geo M  
4738ΔYoung Clyde L  
4741 Powell Fred A

### Forty-eighth intersects

4801ΔRamsey Hugh J Jr  
ΔHelm Wm J  
4804ΔShort Harold R @  
4805ΔMiller Walter H  
4807ΔMcKecknie Lotta Mrs  
4808ΔHarter Geo E @  
4809ΔGoodwin Fred M  
rear Vacant  
4810ΔSwindel Aubrey J @  
4811ΔPorter Wm L  
4812ΔMeiners Herbert C  
4814ΔLawrence W Dwight  
4815ΔWaldo Etta G Mrs  
ΔWilliams Claude D  
4816ΔHunt Robt L @  
4818ΔDulaney Halsey B  
4819ΔSanders Anna Mrs  
ΔShawhan Geo A

### Forty-ninth intersects

4820 Vacant  
4823ΔGarver Eva B Mrs  
rear Rimmer Robt janitor  
4827ΔPotter Geo F Jr  
4829ΔCambren Theo J  
4830ΔWright Jas W @  
4834ΔSchroeder Jack J  
ΔRhodes Fred A

### Fiftyth intersects

4900 Vacant  
4901ΔHenderson Wm B @  
4904ΔReintjes Leo C @ contr  
4905ΔWyatt Roy M @  
4906ΔCampbell Herbert V @  
4907ΔBrown Lewis F  
4914ΔO'Connell Wilson D @  
4925ΔAltick Ernest E  
4926ΔMcCreary Ernest J Jr @  
4928ΔSimpson Clarence W @  
4929ΔReynolds Dale C  
4930ΔSimms Sarah D Mrs  
Simms Huldah @  
4932ΔLong Wm B @  
4933ΔBurnap Edw C @  
4935 Smith Jessie  
4936ΔLoeb Donald J  
4938ΔStephens Albert B @  
4942ΔHeckert Nettie C Mrs @

### Fifty-first intersects

### Seventy-third intersects

### Seventy-fourth intersects

### Seventy-fifth intersects

### Seventy-ninth intersects

### Eightieth intersects

### HOLMES—From 701 E Front

south to Rockhill rd (from  
Rockhill rd south is now  
Holmes rd)

### First intersects

100 Morton John A  
104 Wood Chas  
109 Sapatta Philip  
111 Vacant  
rear Dorcy Frank  
112 Hubbard Bert  
113 Bauers V Jos  
115 Morgan Wm H

### Second intersects

205 K C Power & Light Co  
(sub sta 2)  
306 Tutsalino Carmelo Mrs gro  
308 Lucito Geo  
308½ Spira Genazio  
310 Harris Fred  
312 Vacant

## 312½ Locascio Jos

### Fourth intersects

400 Vacant  
401 Locascio Frank @  
402 Cherrito Frank  
403 Locascio Nardo  
404ΔCherrito Jos  
406 Polizzi Lorenzo @  
Lombardo Nicollo  
407 Tarantino Tony  
Scola Paul @  
408 Lipari Saml @  
409 DiSciacca Frank @  
Petrallie Lillie Mrs  
410 Gutierrez Margaretto  
412 Hurtado Antonio  
rear Kurt Wm M  
413 Sciortino John @  
Bascone Tony  
rear La Puma Tony  
417 Spallo Jas S

### Fifth intersects

502 Vacant  
506 Amaro John  
508 Shortino Saml @  
509 Messina Angeline Mrs @  
Messina Jos  
ΔLa Rosa Louis  
510 Spini Stephano @  
511ΔMarra Alice Mrs @  
Lacascio Della Mrs  
rear Vacant  
512 Calderone Michl @  
513 Campana Aug @  
Tristanio John  
515 Scola Angelo  
Arcuri Jack  
517 Monaco Chas G  
Sapenaro Mary Mrs  
rearΔLombardo Tony  
Dasta Jos G  
518 Randazzo Saml @  
520 Cucchiara Tony @  
Gasbora Michl  
521 LaSala Frank @  
LaSala Rocco  
524 Thompson Mary Mrs  
Banchini Bruno  
Benedicti Albert  
526 Donati Emelio

### Missouri av intersects

528 Brancato Matthew gro  
Δasta Jack  
530 Cappel Don  
Egger Ernest R  
532 Loscalzo Nettie Mrs @  
Brancato Matthew  
Barone Jos  
536 Servin Louis  
Alvarez John  
540 LaSala Jas  
LaSala Michl  
LaSala Katie @  
Maturo Mary  
546 Pascuzzi Angelo  
Barbosa Frank  
544-46 George Apts  
544 Parrino Jasper  
546 Pascuzzi Angelo  
Montalbano Philip  
548 Bokarae Tony  
550 Vacant  
554 LaSala Angelo @  
Dean Orville W  
Evangelisca Nicholas C  
558ΔFinnell Michl @  
Loccalzo Mary Mrs  
559 Ardman Lewis  
560 D'Angelo Orsola Mrs @  
562 D'Angelo Antonio @  
bsmt Taranola Louis  
564 Messino Lucille Mrs @

### Independence av intersects

601 Vacant  
606 Vacant  
612 Peters Lee C wood  
617 Vacant  
619 Jordan Mary Mrs  
620 Pearman A Luke  
623 Grimes Ella Mrs  
625 Jackson John J  
bsmt Thompson Henry

### Sixth intersects

631 Scott Jas A  
Webster Reubin  
Franklin Arth

### Sixth St trfwy intersects

714 Oliver Todd  
714½ Thomas Nathaniel

### Admiral blvd intersects

729ΔHamilton Enterprises Inc  
731 Hudson Flossie apt mgr  
Rush Chas T  
McDaniel Wm L  
Walker Burl  
Riggs Mae Mrs  
White Lester J  
Blackburn Ira A  
734 Young Wallace  
736 Bird Wm H

### Eighth intersects

## 817ΔGreat Western Stage

### Ninth intersects

907ΔChick's Market  
Levitich Morris  
911ΔChase Apt Hotel  
Wilson W B mgr  
912 Vacant  
913ΔYorkley Apartments

### Apartment:

### (A) Schnelle Willis

### (B) Vacant

1 Banks Major T  
2 Yorkley Apts office  
3 Vacant  
4 Vacant  
5 Strada Saml  
6 Carpenter Martha  
7 Vacant  
8 Lyon H C  
9 Baird Robt D  
10 Hall Woodrow W  
11 Vacant  
12 Vacant  
14a Heeren John H  
14b Brooks Leona B  
15 Wallen C W  
16 Hatten Alma  
17 Hays Josephine Mrs  
18 Bartet Louis  
19 Vacant  
20 Burns Louis  
21 Welch H J  
22 Rubin Wm H  
23 Vacant  
24 Jones G J  
25 Dempsey S J  
26 Logsdon David B  
27 Foster Jos  
28 Moore Edith  
29 Meyers Kenneth  
30 Vacant  
31 Lillard O K  
32 Vacant  
33 Hafner Fred  
34 Wahl Saml  
35 Vacant  
36 Stockton Verda  
bsmt Smith Bruce janitor  
Street continued  
916ΔMartignoni Cath Mrs  
furn rms  
919ΔOverbeck Mae Mrs furn  
rms  
920ΔBates Callie Mrs  
921-23ΔFairfield Hotel  
Davis Harry E  
928 Bainard Eva Mrs

### Tenth intersects

1000-02ΔRoberts E H Portrait  
Co  
1001ΔAxelrod David gro  
1003ΔFrank & Georgia's Buffet  
DeLapp Anna Mrs restr  
1005-09ΔClegg & Standley auto  
reprs  
1006ΔVanHassel Esther furn  
rms  
1010-14 Bacon Flats  
1010 Eradbury A S  
1011ΔWilcox Alberta Mrs  
Bisby Male Mrs  
bsmt Mason Roy  
1012 Cornett Emma  
ΔWilson Albert C  
Hoyer Fred A  
bsmtΔConklin Wm  
1013 Vacant  
1014ΔHougland Willard  
Swenson Hugo  
bsmtΔPeterlin Albert R janitor  
rear Heyde Mattie Mrs  
1015 Vacant  
1015½ Vacant  
1016 Vacant  
1016½ Kenney Ethel B Mrs  
1017ΔNoble Floyd H furn rms  
1018 Robison J Wiley  
1020 McGowen Minnie Mrs  
Tharp Muri L  
1026 Stanley John W auto pk  
1028 Vacant

### Eleventh intersects

1101ΔJordan Texaco Service Sta  
1105 Winter Clarence W auto  
repr  
1107 Miller Myron M restr  
1109 Vacant  
1112ΔStandard Launderers &  
Dry Cleaners  
1113-15ΔLaboratory Construc-  
tion Co  
1116 Vacant  
1121ΔKanter Bedding Co  
1127-29 Ace Cab & Baggage Co  
1130ΔWilson Sylvia Mrs furn  
rms

### Twelfth intersects

1202½ Vacant  
1204 Vacant  
1205 McNutt Andrew J barber  
1206 Vacant  
1207 Vacant

## HOLMES—Contd

### 1208ΔDavis Ollie L transfer

ΔAnglers' Supply House  
sporting goods  
1208½ Swanson Emma Mrs  
1209 Chauvin Alphonse  
1210ΔK C House & Window  
Cleaning Co  
ΔBuilding Maintenance Co  
1211 French M Belle Mrs  
1212ΔWinegar Chas D  
1213 George Nettie Mrs drsmkr  
1215ΔSmith Calvin C  
1216ΔWallace Rena Mrs @ furn  
rms  
1218-20ΔCapehart Clara B Mrs  
furn rms  
1219ΔPurinton Mary A Mrs  
ΔKelsey Frank  
1221 Henkel John H @  
1222 Hughes John H  
1223 Swanson Ernest @  
1224 Naveaux Paul  
ΔBentley Chas R  
ΔHamley Harry  
1225 Stout Chas F  
1233 Clark Chas E furn rms

### Thirteenth intersects

1300ΔBarrett Geo W  
1301ΔStMary's Episcopal Church  
1304ΔBarnes Lee  
1306 Poss Frank A @  
1307ΔMerrill Edwin W Rev  
1308-10 O'Neal Henry F furn  
rms  
1309 Eckman Hugh O  
rear Perry Effie E Mrs  
1312 Vacant  
1313ΔBovard Wm A hse mover  
1314ΔRedifer Eliza J Mrs  
1316 Drinkwater Willie D Mrs  
Taber Albert L  
1317 Vacant  
1318ΔGlenn Anna B Mrs furn  
rms  
1319ΔO'Neal Henry F bdg hse  
1321ΔLongmire Cora C furn rms  
rear Hayes Mary Mrs  
1325 Vacant  
1333 Worthington Perry H  
fill sta

### Fourteenth intersects

1406 Vacant  
1408 Vacant  
1409 Dorrell Ida M Mrs  
1411 Phillips Geo  
1415 Calvin Hotel  
1416 Vacant  
1417 Vacant  
1418 Cravens Geo W gro  
1419 Glover Robt contr  
1420 Perry Hiram W  
1421 Cravens Geo W @  
1422 Vacant  
1423 Fox Lillian B furn rms  
1424ΔBalboa Apts  
Biggs Harry P  
bsmt Emmons Fred  
1425 Vacant  
1428½ΔBrents Hotel  
1429 Holmes Hotel  
Boggs Walter E restr  
1430 Vacant  
1432 Vacant

### Fifteenth intersects

1508-10 Vacant  
1512ΔOxler & Suttles auto tops  
1513 Strauss Jesse W int dec  
1514 Vacant  
1514a Vacant  
1515 Vacant  
1516 Cain Dennis J  
Prather Louis W @  
1517 Seymour Saml  
1519 Macias Eusevio  
Williams Albert M  
1520 Richardson Chas J  
1521ΔSwain Hannah Mrs @  
1522-24ΔCommercial Labora-  
tories Inc  
ΔResearch Products Inc  
1523 Langley Susanna Mrs  
1528ΔLiberty Iron & Metal Co  
1529 McGuire Andrew  
1531 Clark Claude J  
Baity Thos  
1532 Johnson Jesse J

### Sixteenth intersects

1600 Holdzkom E L fill sta  
1602 Vacant  
1604 King Lee Mrs  
1606 Shumway Marie Mrs  
1607 Vacant  
1609 Ingram Frank  
1616ΔKoske Edw J  
rearΔAgnew Rug Cleaning Co  
1617ΔA & A Mattress Co  
1618 Norman Helen  
1619 Crawford Frank  
1620 Vacant  
1621 Smith Nellie Mrs  
1622 Ralls Geo W

1ST E 1935

**YORK AV—Contd**

**Thirtieth intersects**  
3007 Foster Mary E Mrs  
3008 Weidler Ernest R  
3011 Williams J Edgar  
3012 Schenk Herman ©  
3015 Vacant  
3017 Smith Wilford E  
3018 Rosenberger Harold F  
3021 Sinovich Anthony  
3024 Akers Roy F ©  
3025 Tomlinson Chas R ©  
3030 Rodgers John ©  
3032 Booras Chas P  
3037 Grissom Geo C  
Kamarinos Aristomelins  
Buzan Harold T  
Wilson Marvin

**ZENS AV—(Changed to E 23d St ter)**

**1ST E—From Main to Walnut (Formerly Commercial) and from 101 Walnut east to Michigan av**

**Front intersects**  
**Walnut intersects**  
400 Wayne Alex Co waste paper  
620 Alton RR yd clks office  
**Holmes intersects**  
**Campbell intersects**  
817 Reed C Alf  
818 Studna Morris horse and mule mkt  
819 Puckett Cyrus  
Spick Jacob  
821 Carnes Henry  
rear White Frank  
Taylor Elmer

**Harrison intersects**  
**Gillis intersects**  
**Mo Pac Ry crosses**

1001 Zollman Chas  
1006 Matthews Wm T ©  
1008 Williams Chas F  
1031 Probst Marshall  
1040 Morrison Lloyd J ©

**Troost av intersects**  
**Forest av intersects**  
**Lydia av intersects**

1500 Alton Elevator  
State Whse and Grain  
Comnr of Mo (br)  
and Michigan Alton R R car dept

**2D E—From 201 Main east to Highland av**

712 Vacant  
716 Poor Chas  
718 Fargusson Jas W  
**Charlotte intersects**  
**Lydia av intersects**

1408 Jones Cordia Mrs ©  
1410 Hawkins Edw Rev  
1411 Edmonson Richd R ©  
1415 Revis Chas ©  
1420 Littlejohn Lourie  
1422 Moore Frank ©  
1424 Jones Tuley Mrs  
1430 Spradley Jas W S  
1440 Green John ©  
1442 Lewis Harry

**Lexington av intersects**

1603 Winn Annie Mrs  
1607 Shannon Red  
1661 Jacques Walter  
Maxwell Wm  
1663 Holder Andrew  
1667 Lewis Edw B ©  
1668 Campbell Brose  
1675 Wilson Edw  
1677 Anderson Jos

**Highland av intersects**

**2D W—From 200 Main west to Broadway**

ne cor Del K C Power & Light Co fuel oil sta

**3D E—From 301 Main east to Maple**

**Main intersects**  
2 Maguire-Urban Comn Co  
4 Jackson's Wholesale Produce  
6 Helfrey Chas H prod  
8 Yukon L & Sons whse  
10-14 Consumers Mill Product Co whol gro  
16-18 Kind & Co prod  
20-22 Yukon L & Sons prod  
24 Scott Chas E  
26 Rosenzweig Abr prod  
28 Baum Henry prod  
30 Harris Benj M prod  
**Walnut intersects**

100 Mallin Produce Co  
102 DoAngelo Celery House  
104 Milgram Food Stores Co whse  
105 Vacant  
106 Vacant  
107-09 Vacant  
108 Baum Henry whse  
108½ Vacant  
110 Vacant  
111 Smith Jas H & Sons merchants patrol  
112 Coppaken L & Co  
113 Valdwiez Sarah Mrs  
116 Vacant  
118 Macias Peter  
123 Holsburg Frank welder  
125 Vacant  
127 Harris & Ellerlage restr

**Grand av intersects**

214 Acme Fuel Co

**Oak intersects**

401-03 Borone Saml restr  
404 Tranin Egg Products Co garage  
Postal Tel-Cable Co (br)  
405 White Mary Mrs restr  
406 Dalen Saml Prod Co whse  
407 Fermaturo Geo gro  
407½ Vacant  
408 Raines R B Whol Fruit Co whse  
409 Arnold Rosa Mrs restr  
Arnold Wm  
410 Pisciotto Fruit & Vegetable Co whse  
428 K C Ice Co dock

**Locust intersects**

500 U S Cold Storage Co  
Consumers Ice Co  
K C Cold Storage and Whse Co  
Davidson Meat Co Inc  
Martin Bros Cheese Co  
Fruit Sales Agency  
Collins & Co beer distbrs  
Dixie Terminal Bldg Co  
Swift & Co (br)  
U S Warehouse Co  
Old Style Lager Sales Co  
520 Merchants Motor Freight Co  
Morrison Motor Freight Inc

**Cherry intersects**

601-11 Monark Egg Corp  
622 Jackson A R K C Show Case Wks Co

**Holmes intersects**

722 Ware Henry M

**Charlotte intersects**

804 Davis Sadie Mrs  
Buchanan Floyd  
806 Botley Martin P  
808 Vacant  
809 Call Frank  
810 Vacant  
811 Call Jeff  
813 Vacant  
814 Lava Tony ©  
818 Vacant  
820 Pasano Angelo ©

**Campbell intersects**

913 Jordan Robt  
915 Miller Arch  
921 Turner Lucy Mrs  
922 Williams Gus  
923 Rice Alonzo  
Stuart John  
924 Young Isaac  
926 Vacant

**Harrison intersects**

1005 Baty John  
McClain Chas  
1009 Bly Harry  
1011 Hayes John  
1019 Gatewood Oscar

**Gillis intersects**

1033 Pecorora Josie Mrs ©

**Troost intersects**

1041 Lawson Homer

**Forest av intersects**

1408 Aaron Frank ©

1415 Jones Jasper ©

1419 Vacant

1421 Vacant

1422-32 Lydia Court Apts

1422 Mercer Eug

Byrd Arth P

Hill Elmer

Brown John

Bell Henry

Brown Sylvester Mrs

Evans Minnie Mrs

Marshall Reuben

**Lydia Court Apts—Contd**

Harper Marguerite Mrs  
Erichs Mary Mrs  
Clark Berta M Mrs  
Vaughn Chas  
Ferguson Mattie Mrs  
1432 Jett Mary Mrs  
Johnson Perry  
Gipson Henry Rev  
Thomas Allen  
Jordan Henry  
Allen Mary Mrs  
Walker Susie Mrs  
Henderson John  
Logan Clara Mrs  
Evans Glover E  
Gabbins Sarah Mrs  
Bruce Jos H  
Snell Chas  
Jaques Harry  
Williams John janitor  
1434 Lucas John  
1436 Vacant  
1442 Smith Elezy  
1447 Simmons Geo

**3D W—From 300 Main west to Washington**

**Main intersects**

9 Place Pleas  
11 Missouri Valley Paint Mfg Co  
16-18 Police Dept Garage No 2  
22-24 Vacant  
26 McGuire Mfg Co pickles

**Delaware intersects**

100-06 Lyon M & Co hides  
110 K C Syrup & Preserving Co  
112 Refiner Elevator Wks  
114 Vacant  
116 Chase Bag Co  
120 Standard Seed Co whse

**Wyandotte intersects**

201 Harbor Home The (annex)  
206 Vacant  
210-22 Davidson Furn Co whse

226 Triway Brokerage Co Ltd prod

257 Wilson M Ella Mrs

258 Quisenberry Feed Products Co

259 Edwards Grace Mrs

**Broadway intersects**

**Washington intersects**

**3D ST TER E—(Formerly Linden) From Lydia av east to Highland av, 1 south of E Third**

**Lydia av intersects**

1440 Flocy Ida Mrs ©

**Belmont intersects**

**Laurel intersects**

**Highland intersects**

**4TH E—From 401 Main east to Lydia av**

**Main intersects**

2-4 Gordon Abr prod  
8 Police Garage No 1  
16 Gordon L & Son prod  
18 Sarser Bros produce  
20 Vacant  
22 Rosenblum Oscar prod  
24 K C Fruit & Produce Co whse  
26 Nigro Wm restr  
28 Old Fashioned Inn

**Walnut intersects**

102 Supreme Celery Co

104 Missouri Produce Co

105 Vacant

106 Ziegler & Co whse prod

107 Vacant

110-12 Horowitz & Son Poultry & Egg Co

115 Vacant

116 Merchants Produce Co

117-21 Hyde & Co poultry and eggs

118 Ickovitz Akivo poultry

120 Russell Produce Co

120½ Vacant

122 Vacant

123 Mayes John C plmbr

124 Zimmerman Pauline restr

125 Winslow & Co poultry

127 Baker Wm F poultry

**Grand av intersects**

200 Erickson & Co poultry and eggs

206-10 Cochrane Brokerage Co produce

**Oak intersects**

# CHERRY 1935

## CHelsea AV—Contd

1529 Colbern Geo A ©  
1531 Vacant  
1532 Wallace John H ©  
1533 Brown Lloyd I ©  
1535 Riber Neville M  
1536 Sullivan John T ©  
1537 Merrill Wm A ©  
1539 Clark Wm O  
1540 Featherston Harry E  
Featherston Lena M  
nurse  
1541 Hogan Herbert H ©  
1542 Smith Matt A ©  
1544 Reynolds Collie S ©  
1548 McDonald Millard H ©  
1552 Davis Jos R  
Hill Maude J Mrs ©

### Sixteenth intersects

1615 Bentley Mortimer G  
1617 Mullis Robt E  
1621 Vaughn Allen T ©  
1625 Irby Harvey R  
1627 Lassiter Ira E  
1631 Abreo A F ©  
1633 Masters David S ©  
1635 Shields Harold A  
1637 Duckworth Jas H ©  
1639 Haag Mary Mrs ©

### Seventeenth intersects

1829 Welch Rose E Mrs  
1830 Chaney Robt  
1832 Winder Della K Mrs ©

### Eighteenth St ter intersects

1900 Bicknell John T ©  
1904 Johnson Alvin G ©  
1908 Mudd Wm R  
1909 Johnson Milan F  
1912 Welborn Clifton I  
1913 Brooks Harvey B  
1917 McGlothlin Tony E  
1920 Morgan Eldridge E  
Riley Frank L  
1921 Milholland Lotus M Mrs  
1925 Rumans David W  
1927 Smart John J  
1931 Sutton Chas F  
1932 Seidelman Ira C ©

### Twentieth intersects

2008 Lawhon Alex C  
2010 Sebring Edw H  
2015 Bristow Jas ©  
2016 Doss John M  
2017 Cummins Elmer W  
2021 Vaughn Adolphus L  
2023 Balfanz Henry W  
2025 Vacant  
2027 Whittitt Isaac S ©  
2031 Scott Ruby P Mrs

### Twenty-first intersects

2200 Vacant  
2203 Vacant  
2204 Cummings Jas A  
2205 Henry Emma Mrs  
2208 Wholey Gertrude M Mrs  
2209 Murphree Steph A ©  
2210 Moon Gilford L  
2212 Fritts Robt E  
2216 Lazaroff John  
2217 Shank Gertha M Mrs ©  
2220 Vintrum Chris M  
2223 LaBella Lena Mrs ©  
2224 Jameson Wm A  
2225 Lapp Howard O ©  
2227 Pella Lawrence W  
2228 Wilson Jas I ©  
2232 White Geo G ©  
2236 Ellsaesser Herman F  
2237 Schulze Fredk A ©  
2238 Cathcart Jos E ©  
2242 Parsons Clyde H © contr

### Twenty-third intersects

2301 Myler Zachary T  
2303 Dent Arch E  
2305 Butler Viola F Mrs ©  
2306 Vacant  
2308 Williams Farris J  
2310 Bowers Jesse A  
McKisson Walter R  
2311 Vacant  
2314 Roseberry Raymond J  
2315 Murphy Wm A ©  
2316 Ireland Victor H  
2317 Gordon Roy E ©  
2318 Boardman Chester E ©  
2320 Bolton Ida M Mrs ©  
2321 Henning K Florence Mrs  
rear  
2322 Henning Jas A  
2325 Hatfield Harry ©  
2325 Kudart Carl W  
2329 Griffiths Rees ©  
2335 Seroy Edith F Mrs ©  
2422 Vignon Carl E

### Twenty-fourth intersects

2424 Duggan Thos P ©  
2425 Crick Mollie E Mrs ©  
2427 Jones Chas O ©  
2431 Roberts Claude W ©  
2432 Howard Josephine F Mrs  
©  
2434 Geisinger Frank E ©  
2435 Greer Norman B ©  
2436 Middleton Walter L ©  
2440 Gibbs Collier R  
2442 Henze Wm F ©  
2444 Ford Wallace C ©  
2446 McManus Jos P  
2448 Hansen Einar  
2450 Carter Vernon J ©  
2451 Pratt Zina A  
2453 Vacant  
2455 Snedegar Emma C Mrs ©  
2469 Armstrong Edw L ©  
2471 Allbaugh Wilmer  
2473 Enright Clyde E ©  
2474 Schenck Wm M ©  
Helton Andrew L  
2475 Hoskins Wm H ©  
2504 McDermott Bridget I  
Mrs ©

2505 Burnham Paul L ©  
2506 Gustin Wm B  
2507 Sellon Frank B  
2508 Smith Clifford B ©  
2509 Norton Chas E  
2510 Bolton Earl L  
2511 Prock Odus ©  
2512 Conner Ora Otis ©  
2514 Burns Wm J  
2515 McMahon Saml S ©  
2519 Gibson Steph F ©  
2520 Fairchild Herbert E ©  
2521 Sitzler Geo ©  
2522 Kleinman Henri A ©  
2524 Lotspeich Willie R Mrs  
©

2525 Pearce Allen A  
2526 Ballew Ray J  
2527 Neubauer P F ©  
2529 Tinsley Geo C ©  
2533 Burrow John E ©  
2534 Summers Claude E  
2536 Daniels Wm P ©  
2538 Engler Alf G  
2540 McGuire Theo J  
2543 Howe Chas G  
2544 Lacy Cora M Mrs ©  
2546 Mobley Frank J ©  
2547 Bair Clarence H  
2551 Riggins Agnes F Mrs  
2553 Scott Walter  
2555 Baker Roscoe C ©

### Twenty-sixth intersects

2601 Roe Grace Mrs ©  
2608 Newland Frank N  
2610 Cook Ralph R  
2612 Howe Earl J ©  
2613 St John Wm E  
2614 Burgard Homer H ©  
2615 Burgard John W ©  
2618 Wales Geo W ©  
Carlson R W  
2620 Altman Michl ©  
2622 Watson Belvin W  
2626 Watson Leon C  
2630 Bummersbach Geo A ©  
2634 Wolfson Benj ©  
2638 Anschutz Richd

### Twenty-seventh intersects

2704 Sanderson Ethan A ©  
2714 Pritchett W Ernest  
2715 McDonald Edwin M  
2716 Dunkle Clarence F ©  
2718 McKenzie Jas R  
2719 Cripe Bert C ©  
2720 Murray Lula Mrs ©  
Hockey Jos L  
2726 Foreman Mary J ©  
2728 Lowe Albert L ©  
2736 Spangler Anna E Mrs ©  
2737 McKinley Walter L jr  
2738 Gossett Burnham ©  
2739 McElroy Mary J Mrs ©  
2740 West Ida Mrs ©  
2741 O'Malley Jas E  
2742 Buzan Bird G  
2743 Morgan R Beryl

### Twenty-eighth intersects

2800 Singer Ralph R  
2801 Duncan John R  
2804 Middleton Chas P ©  
2805 Blair Lloyd P  
2806 Taylor Harry A ©  
2807 Hahn Carl ©  
2808 Sheldon Chas ©  
2810 Marfadio Antonio ©  
2812 Serrone Louis ©  
2815 Frazier Jos L ©  
2819 Leslie Thos W  
2820 Trout Harold E  
2821 Smith Richd A  
Phelps Chas

2823 McCoy Harvey L ©  
2824 Hatfield Carl R  
2826 McCormick M Olean  
2827 Baughman Pearl W  
2830 Tickner Fred C  
2832 Wiggins John C  
2837 Lundberg Arth C

### Twenty-ninth intersects

2900 Vacant  
2902 Vacant  
2903 Sarfaty Loretta A Mrs  
2907 Holmberg Geo  
2909 Bartholomew Earl  
2911 Carrieco Rollen H ©  
2912 Zuck Chester E ©  
2913 Zuck Geo B  
2914 Meier Louis K ©  
2920 Lawrasen L I ©  
2924 Butler Frank J ©  
rear Cox Lee V  
2926 Stump Marie Mrs  
2931 Rigby Chas E  
2940 Nelson Chas E  
2941 Rauzi Henry  
2942 Vacant  
2949 Smith Harry S

### Thirtieth intersects

3009 Alexander D E ©  
3011 Davis Arth T  
3013 Creager Arth B  
3014 Meyer Victor C  
3015 Fox Jas R  
3017 Nicholas Wm C  
3020 Roberts Emma J Mrs ©  
3023 Latham Raymond O  
Carpenter Benj F ©  
3026 Rounds Edw M ©  
3031 Hartpence Elmer H ©  
3034 Smith Jas W

### Thirty-first intersects

3109 Licata Saml L  
3112 Morris Harry E  
3114 Stayton J L ©  
3115 Pinckney Maurice D ©  
3116 Ritschel Herman J ©  
3118 Pendleton Everett S ©  
3119 Wiley Walter A ©  
3121 Oliver Thos E  
3122 Schulz Henry C ©  
3123 Lockard Ernest M  
Cloud Ralph R ©  
3124 Heller David S  
3126 Torrence Will M ©  
3128 Reid Estes E  
3134 McDonald Timothy J  
3136 McLaughlin Allan B

### Thirty-second intersects

3232 Greene Bernard C  
rear Greene Wm W ©

### Forty-eighth intersects

4800 Young Jas D ©  
4802 Young Wm Clay ©  
4808 Wilson Jas  
4821 Briggs Benj L ©  
4828 Elley Thos B  
4837 Copson Fredk W

### Forty-ninth intersects

4900 Union Bridge & Constr  
Co whse

4904 Ball Henry H ©

### Blue Ridge blvd intersects

### Fiftieth intersects

### Fifty-first intersects

5954 Mansell Geo N

**CHERRY—From 601 E Front  
south to E Sixty-third and  
from E Seventy-first to E  
Eighty-third**

### Front intersects

### First intersects

### Second intersects

### Third intersects

309 Cipiano Louis  
315 Spera Paul liquors  
LaSalla Frances Mrs

### Fourth intersects

403 Pasantino Jos gro  
405 Pasantino Jos ©  
408 Moley Tony  
409 Vacant  
410 Saladino Jos  
412 Vacant  
413 Vacant  
414 Vacant  
415 Vacant  
417 Pettno John  
418 Evangelist Nick  
Savarino Angelo  
419 Castillo Blas  
421 Tulumello Vincenzo  
**Fifth intersects**  
511 Barelli Tony © restr  
513 Barelli Patk  
515 Barelli Eliz Mrs ©  
518 Polito Leon ©  
519 Rose Michl ©

# HOLMES 1935

## HOLLY—Contd

4201 Yoksh John R ©  
 4202 Small Herbert H ©  
 4203 Danley Louis ©  
 4204 Jackson Steph A ©  
 4205 Conroy John ©  
 4206 Ruisinger Chas ©  
 4207 Dougherty Hugh M ©  
 4208 Maberry Jas W ©  
 4209 Swanson Carl E ©  
 White W Herbert  
 4211 Wilcoxon John E ©  
 4215 Hedges Chas E ©  
 4216 Cunningham Wm P ©  
 4217 Fredman Emma Mrs ©  
 4220 Feeney Frank F ©  
 4224 Dancy Keith W ©  
 4226 Williams Wiltie J ©  
 4227 Rust Wm H © real est  
 4229 Straight Wm V ©  
 4232 Trapp Cecil W  
 Wichert Frank S  
 4233 Trainor Thos T ©  
 4235 Gardner Chas E ©  
 4236 Holmes Hoyt A  
 Sharp John E  
 4240 Tobin Jas W  
 Coffeen Carroll C  
 Klostermeyer John  
 Mealy Eliz Mrs  
 bsmt Sapp Wm  
 4244 Kehoe Thos C  
 Lanning Leonard M  
 Leiter J K  
 Lynch Bernard J

## Westport rd intersects

4307 Vacant  
 4308 O'Hara Thos F  
 O'Neill Wm E ©  
 4309 Schmid Otto A ©  
 4312 Nelson Harry C  
 Lyons Robt J  
 4315 Vacant  
 4316 Fordyce H T  
 Reese Jas R  
 4317 McVay Chas E ©  
 4320 Klein Arth W  
 McNerney Mary Mrs  
 4321 Hunter Robt T ©  
 4324 Egertz Henry O ©  
 4325 Carlson Aug ©  
 4326 Mitchell J Dixon ©  
 4327 Huie Morris C  
 4328 McCarty Geo D © phys  
 4329 Miller Saml O ©  
 4330 Hall H E ©  
 4331 Streeper Albert T ©  
 4333 Hadel Jos O ©  
 4327 Olson Vena Mrs ©  
 4340 Bell Harold  
 Harris Warren L  
 4341 Walker Chas C ©  
 4342 Mahaney Wm B  
 Weir Floyd A  
 4343 Fasl Frank X ©  
 4344 Fries Robt W  
 Dickhut Lloyd E  
 4346 Blevins Chas A  
 Burns Robt A

## Forty-fourth intersects

4400 Prettyman Wm  
 Moore Jas M  
 4402 Pinnell Wm R  
 Moss Benton F  
 Blanpied Elisha A  
 4404 Dunseth Chas A  
 Keisen Norman  
 4406 Potter Earle B  
 4408 Schmid Carl  
 Coffman Irving L  
 4409 Morris Aug F ©  
 4410 Blanpied Elisha A  
 Calahan Burwell  
 4411 Anthony Jos M ©  
 4415 Carlson Carl E  
 King Robt S  
 4415 Long John C  
 4417 Stone Elmer C  
 Law Frank L  
 4419 Stangl Michl W  
 Shaw Roy W  
 4421 Brownson Virgil V  
 Steele Alice  
 4423 Grether Ralph W  
 4425 Peterson Theo W  
 4427 Thompson Saml C ©  
 4429 Reeves Martin W  
 4431 Gaylord Lawrence I ©  
 4433 Middelkamp Geo H ©  
 4435 Hockaday Minnie Mrs ©

## Forty-fifth intersects

**Roanoke Pkwy intersects**  
 4518 Maglio Murrill W phys  
 4519 Raab John A  
 4520 Mugan Mary ©  
 4521 Anderson Cora E ©  
 4523 Blagg Walter C  
 4524 Jones G W ©

4525 Spencer Lois W Mrs ©  
 4527 Erickson John ©  
 4532 Frederickson Andrew ©  
 4534 Meert Jas H ©  
 4540 Brous L Edwin ©  
 4546 Goetz John J ©  
 4548 Darby Robt J ©  
 4550 McKellar Chas

## Forty-sixth intersects

4602 Vacant  
 4604 Elmore Wingold R  
 4606 Reynolds Oliver A  
 4608 Powers Harriett Mrs  
 4610 Shirley Willis E ©  
 4619 Barton Jos E

## Forty-seventh intersects

4705 Brooks Chas L  
 4709 Boston Henry M  
 4712 Byrne Mabel L Mrs ©  
 4728 Nelson Elmer W  
 4730 Smith Stephen J ©  
 4734 Henderson Chas F jr  
 4736 Caton Jas I  
 4737 McGervey Donald M  
 4738 Green Francis F ©  
 4741 Luckow Carl E

## Forty-eighth intersects

4801 Hauge Clifford A  
 Dennis Geo J  
 4804 Short Harold R ©  
 4805 Miller Walter H ©  
 4807 Sudduth Wm W  
 4808 Harter Geo E ©  
 4809 Snapp Robt B  
 4810 Haag Edith H Mrs  
 4811 McKecknie Lotta Mrs  
 4812 Vacant  
 4814 Fordyce Wm V  
 Bennett Walter W  
 Kelley Jesse W  
 4816 Jackson J Bernhard  
 4818 Page Marie Mrs  
 4819 Little Herbert K  
 Thompson J Harry  
 4820 Hanson Leo A  
 4823 Garver Eva B Mrs  
 Mann Robt W  
 4827 Potter Geo F jr  
 4829 Cambern Theo J  
 4830 Tinnes Herman L ©  
 4834 Riffie Cary J ©  
 Smith Wm F

## Forty-ninth intersects

4900 Vacant  
 4901 Henderson Wm B  
 4904 Reintjes Leo C ©  
 4905 Wyatt Roy M ©  
 4906 Campbell Herbert V ©  
 4907 Van Atta Thos A  
 4914 O'Connell Wilson D ©  
 4925 Sherwood Arnold A  
 4926 McCreary Earnest J jr ©  
 4928 Simpson Clarence W ©  
 4929 Dillon Tony G  
 4930 Kenison Eliz Mrs ©  
 4932 Long Wm B ©  
 4933 McKee John E ©  
 4935 Bohach Eug  
 Losh Rosamond  
 4936 Porter Wm L  
 4942 Heckert Wm A ©  
 4944 Chapman Mary E Mrs ©

## Fiftieth intersects

## Seventy-third intersects

## Seventy-fourth intersects

## Seventy-fifth intersects

## Seventy-ninth intersects

7912 Denny Chas P ©  
 7918 Peay Chas A ©  
 8000 Sheldon Harvey F  
 8018 Leiser Wm jr ©

## Eightieth intersects

**HOLMES—From 701 E Front south to E Eighty-third (from Rockhill rd south is now Holmes rd)**

## Front intersects

## First intersects

100 Woodside Lloyd  
 Lloyd Jack  
 104 Mudd Francis W  
 104½ Wood Chas  
 106 Minturn Lewis E  
 109 Zapata Philip  
 111 Williams Minnie Mrs  
 Greenfield Richd D  
 rear Dorsey Ivan  
 112 Russell Peter  
 113 Vacant  
 115 Morgan Wm

## Second intersects

205 K C Power & Light Co  
 (sub sta 2)

## Third intersects

300 Am Second Hand Box Co  
 306 Truculine Tony gro

308 Lucito Geo  
 308½ Spara Gnazio  
 310 Cummings Chas ©  
 Cummings Wm  
 312 Baudo Basile bakery  
 312½ Baudo Basile  
 Terantina Tony  
 Pittala Calego

## Fourth intersects

400 Vacant  
 401 Locascio Frank ©  
 402 Cherrito Jos gro  
 403 Vacant  
 406 Pollizzi Lorenzo  
 Lombardo Nick ©  
 407 Scola Thos  
 Scola Paul ©  
 408 Lepari Saml ©  
 409 DiSciaccia Frank ©  
 Petrela Lillie Mrs  
 410 Bene Felix  
 411 Vacant  
 412 Morra Anthony ©  
 rear Gutierrez Margarito  
 Cortez Manuel  
 413 Sciortino John ©  
 Lapuma Tony  
 rear Vacant  
 417 Spallo Jas S  
 422 Camarena Frank  
 Gracia Vito  
 424 Beguilo Jos A  
 426 Vacant

## Fifth intersects

502 Spinello Thos  
 506 Amaro John  
 508 Shortino Saml confr  
 509 Messina Anna Mrs  
 Lucito Rosa Mrs  
 510 Spino Steve ©  
 511 Marra Anthony  
 Messina Jos  
 512 Calderone Michl ©  
 513 Campana Aug ©  
 Tristano John  
 515 Alagna Vincent  
 517 Labella Jos  
 Labella Carl  
 rear Lombardo Tony  
 518 Randazzo Saml ©  
 rear Albarez Victoria  
 520 Cucchiara Tony ©  
 Gasbora Michl  
 rear Chirello Cath Mrs  
 521 LaSala Frank ©  
 524 Thompson Mary Mrs ©  
 526 Cona Jos  
 Merli Dino  
 Donati Emilio  
 528 Brancato Matthew gro  
 Asta Jack ©

## Missouri av intersects

530 Stacy Jos  
 532 Bokare Tony  
 Loscalzo Mattie Mrs ©  
 536 Mastrocesare Patsy  
 Parrino Jasper  
 540 Passanenti Angelo  
 Santino Tony  
 LaSalle Vincent  
 LaSalle Michl  
 Maturo Mary Mrs  
 544-46 George Apts  
 544 Vacant  
 546 Pascuzzi Angelino  
 Montalbano Phillip  
 548 Mandina Mario ©  
 Romano Chas  
 550 Mandina Mario confr  
 554 LaSalle Angelo ©  
 Buffo Grazio  
 Palazzo Vincent

## Pacific intersects

558 Finnello Michl ©  
 Lascalzo Angelo  
 560 D'Angelo Orsola Mrs ©  
 D'Angelo Salvatore  
 Jones Jas E  
 562 D'Angelo Anthony  
 D'Angelo Peter A  
 Caruana Vincent  
 Tanantola Jos  
 564 Messino Michl ©

## Independence av intersects

601 Vacant  
 604 Vacant  
 606 Forge Tony  
 608 Vacant  
 610 Untrieff Benj  
 612-20 Canaday Cleveland S  
 617 Rogers Katie Mrs  
 Toia Angelo  
 Toia Joe  
 623 Thompson Henry  
 625 Smith Ardena Mrs  
 627 Collins Noah  
 rear Vacant  
 629 Brown Lula Mrs  
 Gragan Rosie

1ST E 1930

MAIN AND 11TH STREETS

Our Prices Are Reasonable

WYOMING—Contd

**Fiftieth intersects**  
5000 Roberts Harold M  
phys

5004 Clark Chas C  
5008 Smart David L  
5016 Seibel Beulah Mrs  
5020 Babb Benj A  
5022 Eden Wm J  
5028 Dinklage Lyle  
5100 Country Day School

**Seventy-third intersects**  
7300 Dunham L R  
7301 Hestwood C W  
7306 Nichols R E  
7310 German Walter A  
7311 Martin H A  
7317 Hassett F M  
7321 Francis Hugh  
7322 Jewell A H  
7335 Stoltz Hubert R  
7345 Wright A S

**Seventy-fourth intersects**  
7401 Peterson C C  
7411 Willis C M  
7418 Cassidy M A  
7421 Pershing C W  
7428 Woodward C M  
7434 Schuetz J E  
7435 Smith J W

**Seventy-fifth intersects**  
7901 Smith Elmer A  
7905 Hubert Carl  
7906 Vacant  
7909 Morris I N  
7910 Kreeger Edw  
7914 Carpenter T C  
7942 Sanderholm C E  
8113 Lain Clarence F  
8115 Nash Jas N  
8119 Nash Edwin H  
8120 Gales Alice C Mrs  
8135 Virtue Clarence R  
8216 Vacant  
8217 Vacant  
8220 Vacant  
8229 Gieringer Chas J  
8236 Hurrelbrink Wm H

**WYOMING ALLEY—First north of Ninth from Wyoming av**

**YORK AV—From about 4920 E Twenty-ninth to Thirty-first**

2900 Cougena Carlo  
2903 Ballasiore Tony  
2907 Vacant  
2909 Vacant  
2910 Parla Jos  
2911 Vacant  
2914 Cuoco Mamie Mrs  
2917 Lincoln Lewis A  
2918 Vacant  
2919 Warner Ralph  
2920 Flowers Bedford F  
2923 Licata Leonardo  
2924 Harmon Jesse B  
2923 Harmon Geo R  
2929 Vacant  
2930 Sharp Hannah Mrs  
2947 Pike Jos  
3007 DeNeen Wally P  
3008 Harlow Odessa C  
3011 Mitchell Albert  
3012 Schenk Herman  
3013 Healy Clarence E  
3015 Vacant  
3018 Vacant  
3019 Vacant  
3021 Vacant  
3022 Vacant  
3024 Akers Roy F  
3025 Tomlinson Chas R  
3030 Rodgers John  
3032 Booras Chas P  
Buzalas Gus A

**ZENZ AV—First south of Twenty-third from Merington east and west one-half block**

3815 Sipes Ernest E  
3816 Vacant  
3906 Kraeger Florence M Mrs  
3907 Jackman Grover contr  
3909 Yeoman Chas E  
3910 Yeoman J Byron

**1ST E—From 101 Walnut east**

**Levee intersects**  
5 Standard Mach Tool & Sup Co

9 Vacant

**Walnut intersects**  
400 Wayne Alex Co waste paper  
600 Vacant  
809 Vacant  
813 Vacant  
817 Reed Alf  
819 Vacant  
821 Vacant  
827 Vacant

**Harrison intersects**  
**Gillis intersects**  
**Francis intersects**  
**Troost intersects**  
1101 Zenith Mill Co  
**Forest intersects**  
**Lydia intersects**  
1500 Alton Elevator Co  
State Whse and Grain Commr of Mo br  
and Michigan Chicago & Alton car dept

**2D E—From 201 Main east to Highland**  
712 Wheeler John  
716 Ferguson Jas W  
718 Flaherty David

**Charlotte intersects**  
1014 Vacant  
1408 Jones Will  
1410 Johnson Perry  
1411 Edmondson Richd  
1414 Hunt Edw  
1415 Revis Chas  
1420 Martin Susie Mrs  
1422 Vacant  
1424 Tyler Thos  
1426 Vacant  
1430 Wright Laura Mrs  
1440 Green Celest

**Lexington Av intersects**  
1603 Henderson John  
1607 Vacant  
1659 Vacant  
1661 Maxwell Wm  
1663 Vacant  
1665 Holder Andy  
1667 Lewis Ella  
1668 Cameron Leon  
1675 Wilson Edw  
Allen Mary  
1676 Bruce Jos H  
1677 Simmons Geo  
Martin Cora

**Highland Av intersects**

**2D W—From 200 Main west to Broadway**  
ne cor Delaware K C Power & Light Co pump sta

**3D E—From 301 Main east to Maple**

**Main intersects**  
2 Hescher H A restr  
4 Watrous Roy J prod  
8 Yukon L & Sons whse  
10-14 Consumers Mill Products Co whol flour  
16 Nadlman A & Sons produce  
18 Vacant  
20-22 Yukon L & Sons prod  
24 Jones J W M furn rms  
26 Rosenzweig Abr produce  
28 Clatanoff I M & Co produce

**Walnut intersects**  
100 Mallin Produce Co  
102 Vacant  
104-06 Baum Henry & Co prod  
107-09 Vacant  
108 Vacant  
108 1/2 Vacant  
110 Vacant  
111 Smth Jas H & Sons merchants patrol  
Smith Edw F  
112 Vacant  
118 Estrado C furn rms  
123 Holsburg Frank auto repr  
125 Vacant  
127 Harris & Ellerlage-rsstr

**Grand Av intersects**  
214 Acme Fuel Co  
**Oak intersects**  
401 Romano Jas restr  
403 Vacant  
405 White Mary restr

407 Luppino Rose R gro  
Abruzzo Felix

**Locust intersects**  
500 U S Cold Storage Co  
Tranin Egg Products Co  
Davidson Meat & Prod Co  
520 Vacant

**Cherry intersects**  
601 Gargatto Chas billiards  
611 Cook Edwin J  
622 Jackson A R K C Show Case Wks Co  
**Holmes intersects**

714 Vacant  
722 Ware Henry

**Charlotte intersects**  
802 Brown Wm H  
804 Davis Sarah  
Smith Jas  
806 Miller Louis B  
Majors Hattie Mrs  
808 Vacant  
809 Williams Lee  
810 Smith Mary Mrs  
Harris Jas  
811 Williams Ferman  
Turner Lucy  
813 West John  
814 Lava Tony  
816 Call Allen  
818 Green Lewis  
820 Pasano Angelo  
822 Call Jeff

**Campbell intersects**  
913 Jordan Robt  
915 Bridges Eliza  
921 Coons Mary  
922 Williams Gus  
923 Rice Alonzo  
924 Williams John  
Robinson Luther  
926 Strong Elijah

**Harrison intersects**  
**Francis intersects**  
1005 Reynolds Sherman R  
1009 Gregg Josephine  
1011 Robinson Alice Mrs  
1019 Wood Jacob  
1033 Pecorara Steph

**Troost intersects**  
**Maple intersects**  
**Lydia Av intersects**  
1409 Schmidt Josephine Mrs

1415 Jones Jasper  
1419 Vacant  
1422-32 Lydia Court Apts  
1422 Byrd A P  
Thomas Oliver  
Logan Clara Mrs  
Ferguson Estelle  
Osborne Ned  
Johnson Robt  
Jacques Walter  
Johnson Robt jr  
1432 Jett Mary  
Addison Wm  
Lucas John  
Lewis Susie Mrs  
Marshall Fred  
Ferguson Henry  
Jakes Harry  
Gabbins Sarah  
Locascio Vincent  
Dixon Chedder  
1442 Smith Elzie  
1647 Williams Chas  
1676 Snell Chas

**3D W—From 300 Main west to Washington**

**Main intersects**  
5 Vacant  
11 Missouri Valley Paint Mfg Co  
Clevenger Claude  
16-18 Police Dept Garage No 2  
22 Miller E L Mfg Co oil burners  
24 Vacant  
26 Vacant

**Delaware intersects**  
100-06 Lyon M & Co hides  
108 Vacant  
110 Vacant  
112 Refiner Elevator Wks  
114 Standard Seed Co whse  
116 Chase Bag Co  
**Wyandotte intersects**  
201 Chambers Annie Mrs

# CHARLOTTE 1930

111 GRAND AVENUE

## CENTRAL—Contd

5434 Froman Adkins I ©

### Fifty-fifth intersects

5500 Lovejoy G E ©

5507 Quigley J V ©

5508 Knight T L ©

5512 Everham Arth C ©

5515 Lewis A W ©

5519 Cooper Jessie B Mrs ©

5520 Dodd Wm S ©

5524 Hall Wm F ©

5525 Murphy Arth R ©

5527 Wald G A ©

5531 Lindgren P N

5532 Beeks C B ©

5535 Fisher Elmo S ©

5536 Kimball C O ©

5540 Barton W W ©

5541 Urfer Fred D ©

5543 Rose Robt L

5546 Collins H W ©

5550 Lehr C J ©

5554 Bishop Douthard W

### Fifty-sixth St Ter intersects

5622 Smith W R ©

### Fifty-seventh intersects

5700 Barrons John T ©

5701 O'Donnell M A ©

5710 Swanson Carl ©

5712 Wade Earle R ©

5715 Block Morris ©

5716 Snyder Otis O

5717 Mackay Wm H

5718 Rothchild Louis

5721 Gentry Chas C

5724 Cleveland Edw C ©

5725 Hawkins Robt L ©

5728 Lovejoy Cecil E ©

5732 Lynch Wm G ©

5735 Hovey J J ©

Downs Nettie G mus

tchr

5737 Vacant

5740 Stein Arth ©

### Fifty-eighth intersects

5800 Lockwood Elmer D ©

5801 Gilmore S T ©

5804 Mann O H contr

5805 Mendenhall Wm ©

5808 Winn Edw L ©

5809 Jansen Robt ©

5812 Lee P C ©

5815 Patterson Melvin J ©

5817 Mullins Russell W

5818 Meriwether Fontaine ©

5821 Newman Henry ©

5822 Wiedemer Stanley E ©

5825 Doubleday Floyd E

5828 Davis Floyd O

5829 Cravens C S ©

5832 Webber John T

5833 Hayward F G ©

5836 Goldman Fred

5837 Lanterman B L ©

5840 Horn B A

5841 Metzger G V ©

5844 Miller Arth ©

5845 Sender Harry M ©

5849 Chew Minnie L Mrs ©

5850 Friedrichsen Chris

### Fifty-ninth intersects

5900 Guy Francis A ©

5901 Brown A V ©

5904 Vacant

5905 Snider J S © phys

5908 Minturn C G ©

5909 Arbogast Danl W

5912 Livers J F

5915 Haglage C R ©

5916 Wilson H H ©

5917 Stark Orloff L ©

5920 Wear J W © phys

5921 Freeman John H

5924 Brosnahan E V

5927 Konter John J

5929 Banks R Clifford

5930 Talbot O C ©

### Sixtieth intersects

6000 Porter Jerome D ©

6004 Pratt Geo O ©

6009 Goldenberg J N

6010 MacPherson J A jr ©

6011 Goldberg Leo B ©

6016 Swafford L L ©

6019 Short G T ©

6020 Staker F M

6021 Erb Saml S ©

6024 Stith R W ©

6033 Biggar F W ©

### Sixty-first intersects

### Seventy-second intersects

7201 Armour Hills Carpet

Cleaners

7205 Drummond Wm J clnr

7209 House & Garden Wood

Products Co

### Seventy-fourth intersects

74th St Ter intersects

7600 Stewart Oscar E

### CHARLOTTE—From 801 E

Front south to Sixty-third

### Front intersects

### First intersects

### Second intersects

212 Vacant

### Third intersects

301 Vacant

### Fourth intersects

412 Lascuola Salvatore

Bonacorso Philip

### Fifth intersects

500 Vacant

501 Nu Grape Bottling Co

Nu Grape Co of America

502 Vacant

508 Vacant

509 Highley Sarah Mrs

509½ Vacant

511 Imberale Benj

511½ Russo Saml

rear Lapietra Jos

512 Roebuck John

513 Vacant

515 Ruffolo Michl

517 Nigro Rose Mrs

Accardo John

Ferranteli Tony

517½ Philenda Tony

519 Sorisso Fred

Driner Josephine

519½ Nigro Jacob

Garioldi Jas

521 Vacant

523 Vacant

### Missouri Av intersects

529 Santoro Mike

529½ Barbera Vito

531 Maturo Luke

531½ Romano Anthony

533 Niccoli Mike

533½ Di Giovanna Jos D

535 Sorisso Saml

Parino Jasper

537 Pash Jos

Gibarosa Tony

539 Benetti John

rear Kappa Sadie Mrs

550 Karnes Opportunity

School

557 Piconi John

Bonsignore Saml

rear French Sarah C Mrs

### Pacific intersects

sw cor Pacific Karnes School

559 Defeo Apts

Bolito Jas

Campobasso Frank

561 Garcia Jose

Pernice Filippo

563 Mash Jos

565 Pizzichino Alphonso

566 Vacant

567 Defeo Steve

Romano Thos

568 Vacant

569 Fowler Wm

Bradford Malinda

Hostetter Commodore

### Indep Av intersects

### Sixth intersects

604 Vacant

609 Harvey Louise Mrs

610 Braneli Frank ©

Proctor Commodore P

611 Wynn Earl

Akers H

612 Policie Tony

613 Ferrara Mike

613½ Butter M

614 Love Andrew

615 Cooper Carl

616 Daleo & Shoemaker Co

bakers

617 Vacant

618 Lewis Maggie Mrs

619 Sayles Saml

620 McKinley Robt L

620½ Penny Ora Mrs

Harper Hattie

621 Jackson C P ©

622 Johnson Lena Mrs

Polite Marguerite

Williams Anna

623 Brown Geo

624 Hardin Geo

Sayles Elmer

Minter Zeke

Lee Ed

Jackson A W Mrs

Golden Sinda

Goggin Rose

Hogan Josephine

625 Middleton Saml

626 Wilkerson Eliz

Robinson Sarah Mrs

627 Jamerson Stella

Milton Lottie Mrs

628 Davis Edw B ©

629 Robinson Lettie

630 Smith Mammie Mrs

632 Vacant

633 Harlin Danl

Irvin Vivian

635 Vacant

637 Vacant

### Admiral Blvd intersects

700 Collins Jas W

702 Lay Austin

702½ Jackson Jas

704 Hawkins Elijah M

Eskridge Albert

715 Vacant

719 Scott Willie

722 Mallory Carson

Vann Wm

Allen Jennie Mrs

Burton Kath Mrs

Tulane Ulysses S

724 Partee Sol

Johnson Jas

Hill John

Graves Geo

Johnson Nancy

Smith Lillian Mrs

Collins Betty

725 Givens Clarence A

726 Vacant

727 Bond Amanda Mrs

Taylor Bol

729 Vacant

### Eighth intersects

809 Vacant

810 Auditorium Garage

811 Young Austin

811½ Davis Robt

812 Vacant

813 Vacant

814 Vacant

817 Chemical Products Co

### Ninth intersects

902 Vacant

904 North Side Mercantile

Co whol gro

906 Lotz John

908 Nelson Herman T

910 Funk Fred

911 Vacant

912 Parks David E

913 Vacant

915 Vacant

916 Charlotte Apts

Apartments:

101 Nethamer Melrose mgr

102 Evans Mary

103 Vacant

104 Alfres Jos

105 Stafford Clark

106 Hall Roy P

107 Shaw John

108 Vacant

</

# CHERRY 1930

1330 Grand Ave.

47th and Central Sts.

North Kansas City, Mo.

Overland Park

## CHELSEA AV—Contd

2242 Parsons Clyde H. Ⓞ  
**Twenty-third intersects**

2301 Cummins Elmer W  
2303 Dent Arch E  
2305 Butler Viola F. Ⓞ  
2306 Plummer Roy  
2308 Richards Elza  
2310 Gardner Walter D  
2311 Vacant  
2314 Powell Ellen Mrs  
2315 Murphy Wm A. Ⓞ  
2316 Springer E R  
2317 LeVaugh Wm C  
2318 Boardman Chester Ⓞ  
2320 Bolton Earl L T. Ⓞ  
2321 Cayou Sylvester E  
2322 Hatfield Harry  
2325 Piper Earl S  
2329 Griffith Rees Ⓞ  
2335 Sams B H. Ⓞ  
2336 Seroy Edith S Mrs. Ⓞ

## Twenty-fourth intersects

2422 McNerney John P  
2424 Vacant  
2425 Crick John P. Ⓞ  
2427 Jones Chas O. Ⓞ  
2431 Doerr Frank H. Ⓞ  
2432 Howard Josephine F Mrs. Ⓞ  
2434 Geisinger Frank E. Ⓞ  
2435 Greer Norman B. Ⓞ  
2436 Middleton Walter Ⓞ  
2440 Gatchet Arth W. Ⓞ  
2442 Henze Wm F. Ⓞ  
2444 Ford Wallace  
2446 Walters Chas W. Ⓞ  
2448 Dunkeson Horace L. Ⓞ  
2450 Carter Vernon J. Ⓞ  
2451 Pratt Zina S. Ⓞ  
2453 Stillwell Wm  
2455 Snedegar Emma C. Mrs  
2469 Armstrong Edw L. Ⓞ  
2471 Gillkison John W. Ⓞ  
2473 Enright C E  
2474 Schenck Wm M. Ⓞ  
2475 Hoskins Wm H. Ⓞ

## Twenty-fifth intersects

2504 McDermott Bridget Mrs  
2505 Burnham Paul L. Ⓞ  
2506 Beard Luda Mrs  
2507 Anderson Evans F. Ⓞ  
2508 Smith Clifford B. Ⓞ  
2509 Pappenfort Donnell Ⓞ  
2510 Clements Mason C  
2511 Prock Odus Ⓞ  
2512 Conner Otis O. Ⓞ  
2514 Dechman Theo. Ⓞ  
2515 McMahon Saml S. Ⓞ  
2519 Gibson Stephen F. Ⓞ  
2520 Fairchild Herbert E. Ⓞ  
2521 Fitzer Jos  
2522 Kleinman Henry A. Ⓞ  
2524 Lotspeich Willie R Mrs  
2525 Fitzer O F  
2526 Vacant  
2527 Neubauer P F. Ⓞ  
2529 Tinsley Geo C. Ⓞ  
2533 Burrow John E. Ⓞ  
2534 Tatham Rex R  
2536 Daniels Wm P. Ⓞ  
2538 Davis Millard  
2540 Galistel Rudolph J. Ⓞ  
2543 Herring Thos  
2544 Lacey Jas P. Ⓞ  
2546 Mobley Frank J. Ⓞ  
2547 Wilkerson Harry E  
2551 Anderson Fred  
2553 Simmons Etta Mrs  
2555 Baker Roscoe C. Ⓞ

## Twenty-sixth intersects

2601 Vacant  
2608 Skidmore Melvin  
2610 Ehret Harlan C. Ⓞ  
2612 Riley Andrew  
2613 Vacant  
2614 Burgard Homer H. Ⓞ  
2615 Burgard John W. Ⓞ  
2618 Wales Geo W. Ⓞ  
2620 Altman Michl Ⓞ  
2622 Egan Irvin J  
2626 Singer Chas L. Ⓞ  
2630 Bummersoack Geo A. Ⓞ  
2634 Wolfson Benj. Ⓞ  
2638 Collins John

## Twenty-seventh intersects

2704 Sanderson Ethan A. Ⓞ  
2714 Haughberry Clyde V  
2715 Vacant  
2716 DIVERS Clara R Mrs. Ⓞ  
2718 Vacant  
2719 Cripe Bert C. Ⓞ  
2720 Wilson Monroe  
2726 Davis Arsenath Mrs. Ⓞ

2728 Lowe Albe L. Ⓞ  
2736 Spangler Anna Mrs. Ⓞ  
2737 McElroy F Webb  
2738 Gossett Burnham Ⓞ  
2739 McElroy Mary J Mrs. Ⓞ  
2740 West Ida Mrs. Ⓞ  
2741 Vacant  
2742 Smith Walter F. Ⓞ  
2743 Schmidlapp Nina J Mrs  
Ⓞ

## Twenty-eighth intersects

2800 Smith Frank S. Ⓞ  
2801 Fogle Harry E  
2804 Middleton Chas P. Ⓞ  
2805 Vacant  
2806 Taylor Harry A. Ⓞ  
2807 Vacant  
2808 Sheldon Chas. Ⓞ  
2810 Marfiedo Tony  
2812 Vacant  
2815 Frazier Jos L. Ⓞ  
2819 Vacant  
2820 Richardson Robt L  
2821 Vacant  
2823 McCoy Harvey L. Ⓞ  
2824 Craig Albert W. Ⓞ  
2826 Hanley Henry A  
2827 Clark Geo W. Ⓞ  
2828 Vacant  
2830 Lane H D. Ⓞ  
2832 Buschmeyer Theo E  
2837 Lundburg Arth C

## Twenty-ninth intersects

2900 Vacant  
2902 Cretel Marcel  
2903 Teed Benj R  
2907 Vacant  
2909 Bartholomew Timothy  
2911 Carrico Roland H. Ⓞ  
2912 Zuck Chester E. Ⓞ  
2913 Vacant  
2914 Meier Louis K. Ⓞ  
2916 Vacant  
2920 Lawrason L I. Ⓞ  
2924 Sarfaty John. Ⓞ  
2926 Vacant  
2931 Prather Maurice J  
2940 Tenny Fred  
2941 Thompson Jesse B  
2942 Williams Oscar  
2949 Bennett C A

## Thirtieth intersects

3009 Nuess Wm S. Ⓞ  
3011 Lauck Benj T. Ⓞ  
3013 Ozburn Paul I  
3014 Stephens Jason W. Ⓞ  
3015 Winfrey Mathew S. Ⓞ  
3017 Lauck Clem  
3020 Vacant  
3023 Carpenter Benj J. Ⓞ  
3026 Rounds Edw M. Ⓞ  
3031 Hartpence Elmer H. Ⓞ  
3034 Cox Frank M

## Thirty-first intersects

3109 Popplewell Reagan  
3112 Stevenson Craig A  
3114 Stayton J L. Ⓞ  
3115 Pinckney Maurice D. Ⓞ  
3116 Ritschel Herman J. Ⓞ  
3118 Pendleton Everett S. Ⓞ  
3119 Wiley Walter A. Ⓞ  
3121 Vacant  
3122 Schulz Henry C. Ⓞ  
3123 Cloud Ralph R. Ⓞ  
3124 Brown Wm H. Ⓞ  
3126 Torrence Wm M. Ⓞ  
3128 Coffman Lois M nurse  
3134 Carver Geo T  
3136 Church Lionel E

## Thirty-second intersects

3232 Greene W W. Ⓞ  
Brumley Chester A

## Forty-eighth intersects

4800 Young Jas D  
4802 Matthews Edgar E  
4808 Hottle Howard C. Ⓞ  
4821 Robinson Fred D. Ⓞ  
4825 Vacant  
4826 Vacant  
4831 Lyons Jerry  
ne cor 49th Union Bridge &  
Constr Co whse

## Forty-ninth intersects

4900 Union Bridge & Contrs  
Co whse  
4904 Hodges Chas A. Ⓞ

## Blue Ridge Rd intersects

## Fiftieth intersects

## Fifty-first intersects

5954 Mansell Geo. Ⓞ

## CHERRY—From 601 E Front south to Sixty-third and from Seventy-first to Seventy-third

**Front intersects**  
**First intersects**  
**Second intersects**  
**Third intersects**

309 Dratian Eug  
215 Barelli Tony soft drinks  
Lasalla Frances Mrs  
403 Passantino Jos gro  
405 Passantino Jos  
408 Vacant  
410 Albarado Pedro  
412 Vacant  
413 Morli Tony  
414 Vacant  
415 Hernandez Frank  
417 Mina Jose L  
418 Melgozas Alfredo  
Saverino Angelo  
419 Cisneros Jose  
Arrieta Mauro  
421 Tulumello Vincenzo

## Fifth intersects

509 Guzzaido Joe  
513 Rossie Tony  
515 Borelli Eliz Mrs  
Romano Carl  
518 Polito Leon  
519 Rose Michl  
521-23 Bono Apts  
521 Lombardo Jasper  
Mangagina Peter  
rear Schember Saml  
523 Cona Angelo  
Bono Frank  
526 LaSala Matteo  
billiards  
528 Vacant

## Missouri Av intersects

529 LaSalle Michl  
Hardin Jas  
530 Vacant  
532 Belmonte Tony gro  
533 Butcher Saml  
534 Licausi Frank  
Cervantez Peter  
537 Vacant  
538 Ganova Lena Mrs  
540 Wilson Eva Mrs  
541 Gallette Pasquale  
Wilson Jos P  
542 Washington Bertha Mrs  
544 Brady Jack  
rear Justus John  
Montgomery Sampson  
545 Labella Frank  
Gonzonia Mary  
548 Cave Stanley  
Mitchell Bertha  
550 Lopez Jos  
Newsome Weston P  
551 Ferlito Jos  
552 Caldwell Alphonso  
Jones Laura  
553 Centimano Teresa Mrs  
Monaco Chas  
554 Bryant Edna Mrs  
Barton Curley  
Walker Homer  
557 La Salle Tony Ⓞ  
561 Gallucci Jos Ⓞ  
563 Maggio Leah Mrs  
Merlino Chas  
565 Bondon Anthony  
Cono Chas  
567 Vacant

## Independence Av intersects

## Sixth intersects

608 Trachoma Clinic  
617 Vacant  
623 Leary Johanna Mrs  
625 Vacant  
627 Vacant

## Admiral Blvd intersects

702 Spano Olive O Mrs  
704-06 Naomi Apts  
704 Myers Dora Mrs  
Stout Chas  
706 Crouse Wm M  
Spencer Cary  
707 Vacant  
708-10 Walden Apts  
708 Shettleworth Jas E  
Tate Wm J  
Tate Edw  
709 Cortese Jos  
Rurso Wm  
710 Adelstein David  
Rouse John  
Tate John  
711 Mott John  
713 Saia Emanuel

# HOLMES 1930

GENERAL UTILITIES BUILDING

PHONE HARRISON 6020

## HOLLY—Contd

- 4930 Kenison Eliz Mrs @
- 4932 Long Wm B @
- 4933 McKee John E @
- 4936 Sutphen Ernest M
- 4942 Heckert Wm A @
- 4944 Chapman M Ethel @

### Fiftieth intersects

### Seventy-third intersects

### Seventy-fourth intersects

### Seventy-fifth intersects

- 7906 Vacant
- 7912 Denny Chas P @
- 7918 Peay Chas A
- 8000 Brotherson R R
- 8018 Harvey Geo D @

## HOLMES—From 701 E Front south to City Limits (from Rockhill rd south is now Holmes Rd)

### Front intersects

### First intersects

- 100 Rine Frank @
- 102 Vacant
- 104 McCarthy Martin
- 106 Price Harry H
- 109 Soriano Adolfo
- 111 Vacant
- 112 McNanus Robt
- 113 Robinson Lester J
- 115 Baralum Co whse

### Second intersects

- 205 K C Power & Light Co (sub sta 2)

### Third intersects

- 300 Vacant
- 302 Graham Chas
- 306 Tosolina Tony
- 308 Lucito Geo
- 310 Vacant
- 312½ Demarco Saml
- 400 Gantrucci Pietro
- 401 Loscascio Frank
- 402 Cheritto Jos gro
- 403 Chirillo Van
- 404 Cheritto Jos
- 406 Polizzi Lorenzo
- Lombardo Nich
- 407 Sicolo Thos
- Sicolo Paul
- 408 Lepari Saml
- Deluca Saml
- 409 Galvan Elmsio
- Disclacca Frank
- 410 Cuchiara Salvatore
- Baudo Basile
- 411 Rosales Teofila
- 412 Leggio Chas
- Morra Anthony
- Ray Paul
- rear Garcia Delfino
- Sateri Vito
- 413 Shartino John
- rear Vacant
- 417 Spallo Jas
- 422 Florez Alex
- 424 Begulia Jos
- Spino Lorenzo
- 424 McCraith Laura Mrs

### Fifth intersects

- 502 Fontana Thos
- 506 Maro John
- 509 Messina Anthony
- Lombardo Saml
- 510 Spino Steve
- Schortino Saml
- 511 Marra Rose
- rear Tristino John
- 512 Calderone Michl
- 513 Campana Aug
- Alagena Vincent
- 515 Cottone Frank
- Falcone Jos
- 517 Labella Jos
- rear Lombardo Jacob
- Lombardo Tony
- 518 Randazzo Saml
- rear Conception Pedro
- 520 Gasboro Michl
- 521 LaSala Frank @
- Moletino Philip
- 524 Rasche Henry
- Thompson Jas
- Seopo Jos
- Banchini Bruno
- 526 Donati Emilio
- Merli Dino
- 528 Brancato Matthew
- Asta Jack

### Missouri av intersects

- 530 Spini Isidore
- 532 Bokarae Tony
- Lombardo Tony
- Zummo Jos P

- 536 Caldrona Tony
- Mancuso Jos
- 540 Russo Jos
- Banchini Banchino
- Sapenaro Steno
- LaSalle Jos
- 544-46 George Apts
- 544 Mancinelli Frank
- Messina Chas A
- 546 Polito Theo
- 548 Mandina Frank
- 550 Mandina Anna Mrs gro
- 554 Cravero Peter

### Pacific intersects

- 558 Finnello Michl
- Lascazo Angelo
- 560 D'Angelo Orsola Mrs
- Dudley Geo O
- 562 Torrantez John
- D'Angelo Anthony
- 564 Messino Michl
- 565 Pub Library Branch
- 570-72 Vacant

### Independence Av intersects

### Sixth intersects

- 601 Watkins Chas
- 604 Milaskos Manuel
- 606 Granada Chas
- 608 Mandonado Louis
- 610 Untrif Benj
- 612 Brown Lucille
- 615 Vacant
- 616 Vacant
- 617 Toia Jos gro
- 618 Vacant
- 619 Broom Sterling
- 620 Vacant
- 621 Vacant
- rear Gibson Chas
- 623 Vacant
- 624 Gordon Andrew
- rear Long John
- 627 Lee Mary
- rear Branch Rhoda Mrs
- 629 Hunter Fred
- 631 Gatewood Janie Mrs

### Admiral Blvd intersects

- 712 Collins Isaac
- 714 Evans Essie
- Oliver Todd
- 725 Vacant
- 729 K C Laboratory Sup Co
- Tru Marcel Mfg Co
- 731 Goodman Gertrude Mrs
- Brock Eugenie E Mrs
- Anderson Callie
- 734 McKay John D
- 736 Bird Wm H

### Eighth intersects

- 809 Fowler Wilbur H contr
- 817 Great Western Stage Equip Co
- 821 Dyer Hotel

### Ninth intersects

- 903 Stag Auto Livery
- 905 Landrum & Ely restr
- 907 O'Neil Fred H gro
- 911 Chase Hotel
- 912 Dedrick Ernest M
- 913 Yorkley Apts
- Hirsch Zettie mgr
- 916 Martignoni Cath Mrs
- 919 Vacant
- 920 Hayne S Della furn rms
- 923-25 Fairfield Hotel
- 928 Bainard J M

### Tenth intersects

- 1000-02 Roberts E H Portrait Co
- 1001-03 Vacant
- 1005-09 S & S Garage
- 1006 Chezzi Rinaldo
- 1009 Walsh P A auto repr
- 1010-12 Beacon Flats
- 1010 Viles Claude R
- Taylor Jack C
- Keller J A
- Brooks John C
- 1012 Ferguson Benj F
- Riley John E
- Cornet Emma
- Conklin Wm
- 1013 Woody Wm E engraver
- 1014 Couch Chas N
- Cooper Herbert J
- rear Heyde Mattie
- 1015 Fox Music Co
- 1015½ Neel Carl
- 1016 Price Ollie Mrs
- Jeffries Arth G
- 1017 Bates Harvey
- Noble Floyd H

- 1018 Craig Wm F
- Galladay Florence
- 1020 Sherara Clarence L
- 1025 Humboldt School
- 1028 Davis Daisy artificial flowers
- Caldarello Bridget hos- iery

### Eleventh intersects

- 1105-07 Superior Cabinet Co
- Thomas Mfg Co
- 1109-11 Vacant
- 1112 Vacant
- 1115 Laboratory Constr Co
- 1116 Vacant
- 1117 Humphries Jos
- 1119 Vacant
- 1120 Quick Service Lndy Co
- Standard Lndy & Linen Supply
- 1121 Kanter Bedding Co
- 1127 Ace Cab & Baggage Co
- 1129 Vacant
- 1130 Collins Bertha M

### Twelfth intersects

- 1202½ Bates Allen J
- 1204 Grant Saml printer
- 1206 Vacant
- 1207 Dernel Potatoes Products Co
- 1208 Davis O L transfer
- 1209 Bernassa Peter
- 1210 K C House & Window Cleaning Co
- Jameson Sarah Mrs
- 1211 Vacant
- 1212 Winegar C D
- 1213 Vacant
- 1215 Magin Mary Mrs furn rms
- 1216 Wallace Rena Mrs
- 1218-20 Houserman Ora furn rms
- 1219 Lane Ida May Mrs furn rms
- 1221 Henkel J H @
- 1222 Shulz Augusta Mrs
- White Ona Mrs
- 1223 Vacant
- 1224 Bentley Chas R
- Hainline Mary E Mrs
- Smith Alma
- 1225 Stout John E
- 1227 Pennell Belle Mrs
- 1233 Jones John A
- Jackson Wm

### Thirteenth intersects

- 1301 St Marys Episcopal Church
- 1304 Ancell Oliver W
- Alden Edw
- 1306 Bowman Mina A Mrs
- 1307 Merrill Edwin W Rev
- 1308 Lutz Ollie Mrs furn rms
- 1309 Vacant
- 1310 Weaver Norman H
- 1313 Turner Floyd
- Sweet Rosa Mrs
- Bovard W A house mover
- 1314 Redifer Eliza J
- 1316 McKelley Geo
- Skaggs Frank
- Brakebill Andrew J
- 1317 Dugan Rose Mrs
- 1318 Miller Wm
- Kashman Dorothy Mrs
- Waggoner Chas
- 1319 Gillespie Chas E furn rms
- 1320 Vacant
- 1321 Longmire Cora Mrs
- rear Cramer Myron W
- 1324 Bonsteel Jas
- 1324A Earle Warren J
- 1325 Tarrell Emma
- 1326 Groves Robt J contr
- 1326A Vacant
- 1328 Drinkwater Willie D
- 1332 Deal Geo
- ne cor Fourteenth Wilcox H
- F Oil & Gas Co fill sta

### Fourteenth intersects

- 1408 Anderson Knute
- 1409 Price Susie Mrs
- 1410 Ash Sadie Mrs
- 1411 Vacant
- 1412 Vacant
- 1414 Vacant
- 1415 New Empire Hotel
- 1416 Vacant
- 1417 Miller Geo M restr
- 1418 Ward Harry
- Runyon Jay
- Addington Newton

## 3RD ST E 1925

3% ON TIME DEPOSITS

## 2D (EAST)—CONT'D -

\* OAK  
 \* LOCUST  
 \* CHERRY  
 \* HOLMES  
 712 John Wheeler  
 716 Mary Young  
 718 Harris Enquist  
 718 James McNally  
 \* CHARLOTTE  
 \* CAMPBELL  
 \* HARRISON  
 \* GILLIS  
 \* FRANCIS  
 \* TROOST AV  
 \* LYDIA AV  
 1408 Wm Jones  
 1410 Chas Carter  
 1411 Ric d Edison  
 1414 Edw Hunt  
 1415 Price Revis  
 1420 Mary Gibson  
 1422 Clay King  
 1424 Fredk A Schulze  
 1426 L Robinson  
 1430 Laura Wright  
 1430 Lewis Ryan  
 1440 Logan Persinger  
 \* LEXINGTON AV  
 and Highland Lyle Rock Co  
 1608 John H Green  
 1607 John Williams  
 1655 Baptist Mission (col'd)  
 1657 Robt G Gee  
 1659 Louis Finney  
 1661 S E Evans  
 1663 Wm Maxwell  
 1665 Vacant  
 1667 Ella Lewis  
 1668 Andrew Phemister  
 1675 Mrs Georgia Collins  
 1676 Joseph Bruce  
 1677 Wm Jackson  
 1677 Anthony Jake

## 2D (WEST)

From 200 Main w to Broadway

\* MAIN  
 \* DELAWARE  
 ne cor Delaware K C Light &  
 Power Co pump station  
 \* WYANDOTTE  
 \* BROADWAY  
 \* BRIDGE

## 3D (EAST)

From 301 Main e to Maple

\* MAIN  
 8-14 Consumers Mill Prod-  
 ucts Co flour  
 ne cor Main Save-U Fruit Co  
 6 Louis W Ransdall produce  
 16 A Nadlman & Son pro-  
 duce  
 18 Louis Yukon produce  
 20 Baum & Frank produce  
 22 Sam Kopelman produce  
 24 A J Strain furn rms  
 26 Abraham Rosenzweig  
 produce  
 28-30 I M Clatanoff & Co  
 produce  
 \* WALNUT  
 100 Atwell & Mallin produce  
 102 Vacant  
 104-06 Vacant  
 107 Vacant  
 108 B Ossep Com Co produce  
 109 Grand Union Grocery  
 Stores Inc fruit and  
 vegetable dept  
 110 Matt Schupfer auto repr  
 111 McGarry & Goodman  
 butter eggs & cheese  
 111 James Smith  
 112 Vacant  
 113 Bennett Creamery Co  
 113 Servin Petronelo  
 114 Vacant  
 115 Standard Welding & Boil-  
 er Repair Co  
 116 Andrew Costello grocer

117 Mo & Kans Interurban  
 Ry Co freight depot  
 123 Missouri Welding & Re-  
 pair Co  
 125 Mitchell's Garage  
 127 Harris & Ellerage restr  
 \* GRAND AV  
 208 Acme Coal Co  
 214 Quality Coal Co  
 \* OAK  
 401 Saml Barone restr  
 405 Louis Bianchi  
 407 Joseph Lapino grocer  
 407 Jennie Musso  
 412-14 Vacant  
 \* LOCUST  
 500 K C Cold Storage &  
 Warehouse Co  
 500 Lange Creamery Co  
 500 Martin Bros & Co cheese  
 \* CHERRY  
 601 Chas Gorgotta restr  
 622 A R Jackson K C Show  
 Case Wks Co  
 \* HOLMES  
 714 Campbell Coston  
 722 Emma Williams  
 \* CHARLOTTE  
 802 Jeff Call  
 804 Alice Williams  
 804 Sadie Davis  
 804 Louis Stiggall  
 806 James Mathews  
 808 Daisy Harris  
 809 Elizabeth Merce  
 810 John Wilson  
 810 Grace Matthews  
 810 Lizzie McGee  
 813 Henry Marshall  
 814 Tony Lava  
 816 Santos Scartello  
 818 Maggie Rhoades  
 820 Angelo Bazano  
 822 Geo E Martin  
 \* CAMPBELL  
 913 Robt Jordan  
 919 Elijah Strong  
 921 Zeke Watkins  
 922 John Bryant  
 923 John Stewart  
 924 Mame Logan  
 926 Geo Oliver  
 \* HARRISON  
 \* FRANCIS  
 1005 Albert Holt  
 1009 Harry Bly  
 1011 Alice Robinson  
 1019 Oscar Gatewood  
 1033 Stephen Piccararo  
 1039 Geo Brown  
 1041 Tony Coporia  
 1041 Walter Tate  
 \* TROOST  
 \* HIGHLAND  
 \* WOODLAND  
 \* MAPLE  
 1400 Chas Saluto grocer  
 1403 Frank Aaron  
 1409 Josephine Schmidt  
 1415 Jasper Jones  
 1419 Wm Jones  
 1422-32 Lydia Court Apts  
 1422 Frank White  
 1422 Mary Williams  
 1422 Bud Casey  
 1422 Geo Ferguson  
 1422 John Wade  
 1422 Susie Martin  
 1422 Wm Kennedy  
 1422 Esther Frye  
 1422 Louis Littlejohn  
 1422 Mary Morton  
 1422 Bratton Lackey  
 1422 Mermon Franz  
 1432 John Casey  
 1432 Elton Thomas  
 1432 Henry Johnson  
 1432 Virginia Ivory  
 1432 Henry Williams  
 1432 James Grimes  
 1432 Elton Lackey  
 1432 Wilbur Shelby  
 1432 Joseph Edmonson  
 1436 Pearlina Burks  
 1442 Chas Coston  
 1644 Vacant  
 1646 Perry Albritton

1648 Benj Tucker  
 1676 Chas Snell  
 and Blue River United Gasoline  
 & Asphalt Corp

## 3D (WEST)

From 300 Main w to Washing-  
ton

\* MAIN  
 5 Chas Hendrick furn rms  
 11 L C Worth Com Co  
 12 T A Mable feed yard  
 22 E L Miller Mfg Co oil  
 burners  
 24 Vacant  
 \* DELAWARE  
 100-06 M Lyon & Co hides  
 108 Vacant  
 110 Big Four Merc Co paper  
 112 Refiner Elevator Works  
 114 Natl Renovating & Sup-  
 ply Co school & janitors  
 supplies  
 118 Chase Bag Co  
 \* WYANDOTTE  
 201 Annie Chambers furn  
 rms  
 205 Jennie O Evans furn rms  
 206 Household Fair whse  
 208 Wyant-Carlson Whol Gro  
 Co  
 213 Vacant  
 214 Champion Chemical Co  
 222 Davidson Furniture Co  
 whse  
 257 Andrew Jackson  
 257 Price Hamilton  
 258 Quisenberry Feed Mfg  
 Co  
 259 Vacant  
 \* BROADWAY  
 \* WASHINGTON

## 4TH (EAST)

From 401 Main e to Lydia av

\* MAIN  
 8 Police Garage No 1  
 \* WALNUT  
 102 James W Block produce  
 103 Angelo-Cambiano barber  
 104 Robt L Rose Com Co  
 produce  
 105 Phil Plovie  
 106 J B McFarland Produce  
 Co  
 107-09 Vacant  
 108 Merchants Produce Co  
 110-12 Hyde & Co produce  
 114 Geo Harrington & Co  
 poultry & eggs  
 115 Vacant  
 116 Kingdon & Co poultry  
 & eggs  
 117-21 A W Bear Com Co  
 poultry & eggs  
 118 Vacant  
 120 Russell & Moffett poul-  
 try & eggs  
 120 Mrs Olie McKinney  
 122 Vacant  
 123 Aaron Poultry & Egg Co  
 124 Vacant  
 126 Vacant  
 127 Simon Sougin restr  
 \* GRAND AV  
 and Grand av W D Oldham Gro  
 Co  
 200 Erickson & Co poultry  
 & eggs  
 206 10 Cochrane Brokerage Co  
 produce  
 \* OAK  
 nw cor Oak Quality Ice & Cold  
 Storage Co  
 401 Mary Kinney  
 401 Larry Kelly  
 401 Effie Richardson  
 403 Edw Wilson  
 403 Owen Thompson  
 403 John Bowens  
 403 Ernest Kimball  
 405 Geo T Watson lawyer  
 405 James Hester

# CHARLOTTE ST 1925

Successor to Jas. P. Dew & Co.

Suite 317 & 318 Produce Exchange Bldg.

5737 Thos A Waldo  
5740 Arthur Stein  
\* FIFTY-EIGHTH  
5801 Solon T Gilmore  
5804 Orja H Mann  
5805 Will Mendenhall  
5809 Albert E Hughes  
5815 Rev Chester Birch  
5817 John D Forrester  
5818 Fontaine Meriwether  
5821 Fred S Dewey  
5822 Stanley E Wiedemer  
5825 Sam B Strother  
5828 Mrs Mary E Leigh  
5829 Chas S Craven  
5832 James E Suddarth  
5833 Frank G Hayward  
5836 Fred Goldman  
5837 Bartley L Lanterman  
5840 Ariadne M Page  
5841 Aaron Myers  
5844 Arthur Miller  
5845 Harry M Sender  
5849 Mrs Minnie L Chew  
5850 Henry W Baird  
\* FIFTY-NINTH  
5900 Hugo A Brecklein  
5901 Asa V Brown  
5904 Thos Ennis  
5905 J Scott Snider phys  
5908 Chas G Minturn  
5909 Albert H Dohrer  
5912 John F Livers  
5915 Clarence R Haglage  
5916 Harry H Wilson  
5917 O L Stark  
5920 J W Wear phys  
5921 Chas T Murray  
5927 Chas W Fletcher  
5929 R Clifford Banks  
5930 Oliver C Talbot  
\* SIXTIETH  
6000 Carl W Kent  
6004 Gus Bren  
6009 J G Scales  
6010 Jas A MacPherson jr  
6011 Leo Goldberg  
6016 Luther L Swofford  
6019 Geo T Short  
6020 Edw G Ricker  
6021 Saml S Erb  
6024 Richd W Stith  
6033 Frank W Biggar  
6037 Vacant  
\* SIXTY-FIRST  
\* SEVENTY-SECOND  
7201 Armour Hills Carpet  
Cleaners  
7209 Woodcraft Shop  
\* SEVENTY-FOURTH  
7401 Albert P Rader contr  
SEVENTY-FOURTH ST  
TER  
and 74th St ter Waldo Com-  
munity Market

## CHARLOTTE

From 801 E Front s to Sixty-  
third

\* FRONT  
\* FIRST  
\* SECOND  
212 Ida Alexander  
212 Georgia A Canaday  
212 Mattie Dennis  
212 Bertha Washington  
212 Henry Gatewood  
\* THIRD  
301 Thomasina Jordan  
301 Eva Boyd  
301 Chas Meyers  
\* FOURTH  
412 Salvator Lascuola  
412 Philip Bonacesso  
\* FIFTH  
500 Robt A Smith grocer  
501 John Durant  
501 Emma Edwards  
502 Andrea Martellaro  
504 Peter Genova  
504 Philip Siegmann  
508 Sarah Highley  
508 Nick Cristie  
508 rear Sam Gosman  
509 rear Sam Gallate  
511 Grace Cipola  
511 rear Sam Russo  
511 rear Paul Nigro  
512 Albert Oddo  
513 Michl Ruffolo grocer  
515 Joseph Farraro  
515 Frank Grego  
517 Tony Frank  
519 Chas Colatono  
519 Louis Lipari  
519½ Jake Nigro

523 Tony Terrantelli  
\* MISSOURI AV  
520 Mike Santoro  
529½ Procopio Finazzo  
531 Faustino Maturo  
533 Joseph De Gigiovani  
535 Barto Accurso  
537 Jos Marshall  
537 John Russo  
539 Vincent Principe  
539 Louis Serrone  
557 Wm Rosenberg  
557 Joseph Pizzichino  
557 Wm Simmons  
\* PACIFIC  
sw cor Pacific Karnes School  
559 Defeo Apts  
559 Joseph Morrone  
559 Farro D'Angelo  
559 Alphonse Demeo  
559 Tony La Rocco  
561 Thos Cavaleri  
561 Bondaso Morrone  
563 Angelo De Feo  
563 Bessie Romano  
565 Jose Martinez  
565 Nick Pizzitino  
566 Vacant  
567 Carmino Romano  
567 Salvidor Spanno  
567 Jack Rodosto  
569 Bessie Johnson  
569 Eugene Arnold  
\* INDEP AV  
\* SIXTH  
604-06 Green Chapel Bapt  
Church  
609 Rosa Ross  
609½ Winston Brown  
610 Francis Araile  
611 Everett McKenzie  
611½ Richd Hicks  
612 Tony Ferro  
613 Goldie Banks  
613½ Mrs Rilla Marshall  
614 Quincy White  
616 Daleo Shoemaker Co bkrs  
617 Vacant  
618 Lemuel Crijtenden  
618½ Austin Lay  
619 Sam Sales  
620 Mrs Lucille Williams  
621 Chas P Jackson  
621½ Mrs Nora Thompson  
622 Alfred Anderson  
622½ Sonny Cropp  
623 Joseph Thompson  
624 Vacant  
625 Mrs Sarah Clark  
625 James D Hale  
625 Geo Robinson  
625 Lottie Milton  
625 Timey Blanch  
625 Chas Jamison  
626 Goldie Tinsley  
628 Edw Davis  
629 Earl Jackson  
629 John Davis  
630 Daul Long  
632 Jack Sherman grocer  
633 Harrison Daniels  
635 Vacant  
637 Vacant  
\* ADMIRAL BOUL  
700 Fred Marshock grocer  
700 Wm E Baldwin  
702 James K Sherlock  
704 John C Mahoney  
719 Vacant  
721 Rufus Barnes  
722 Parson Mallory  
722 Harry Grimes shoe shiner  
722 Anna Roberts  
722 Harry Wilson  
722 Ulysses Turane  
723 Leon Jenkins  
723 J D Johnson  
723 Jefferson Beggell  
724 Clarence Carter  
724 Oscar Fouks  
724 Wm M McCain restr  
725 James Allen  
726 Dessaline W Langston  
barber  
727 James R Davis  
729 Ernest Smith  
730 Mollie Walker  
\* EIGHTH  
809 Leo Jenkins  
810 Frank E Schooster garage  
811 Austin Young  
811½ Lon Benton  
812 Vacant  
813 Henry Kellum  
813 Jerry Travis  
814 Arthur Jones  
\* NINTH  
902 Joseph Dunn

904 City Cleaners  
906 John Lotz  
908 James Ellery  
910-12 David E Parks  
911 Robt Harris  
913 Jerry Keith  
915 Albert Griffin  
916 Joe McKay  
916 Wm F Clayton  
918 Harvey H Hambley  
919 Albert Anderson  
921 Albert Williams  
923 Ralph Sprague  
925 Mrs Jennie Lee  
926 Cicero Reese  
926 Arthur Johnson  
928 Abro Zhen furn  
\* TENTH  
cor 10th Allen Chapel  
1000 Second Baptist Church  
1007 Oliver Johnson  
1008 Thos Johnson  
1008 Wm Scott restr  
1009 Ernest Vaughn  
1009½ Joseph Williams  
1010 Ramey Howard  
1011 Richd Batley  
1011 Alice Bradley  
1011 Pearl Ewing  
1011 Geo Bentley  
1013 Mrs Lizzie Gibson  
1013½ Lizzie Johnson  
1015 Cora Reed  
1023 Albert Carter  
1025 Saml L Robinson  
1027 Geo Russell  
\* ELEVENTH  
1101-11 Winner Apts  
1102 Ramey Howard  
1104 S E Lockhart  
1105 Ralph H Parker  
1106 Robt J Hill  
1107 Wm Goodie  
1107 Thos Brown  
1107 John Shoaf  
1108 James W Toomey  
1109 Wm Williams  
1109 Milton Madden  
1110 Sam Reynolds  
1111 Katherine Peoples  
1112 Kansas City Plumbing &  
Heating Co  
1114 Robt Gill  
1114 Walter Scott  
1114 Tucker Dement  
1115 K C Provident Assn  
1115 Social Service Exchange  
1116 Maud Johnson  
1118 Eleanor Barrows  
1120 Albert Brown  
\* TWELFTH  
1205-07 Missouri Dairy Stables  
1206 Monarch Garage  
1219 W M Reese  
1221 Louis Lanci  
1228 J O Dyson garage  
\* THIRTEENTH  
1301 Earl Cooper  
1303 Mrs Martha Elwell  
1304 Hally M Samuel  
1305 Walter T Evans  
1306 E J Northrup  
1307 Gussie Friedson grocer  
1307 Andrew Fowler  
1311 Amanda Partin  
1312 Wm J Mitchell  
1313 Martin Aamoth  
1315 Robt E Fallis  
1316 Harry G Neal grocer  
1317 Florence Story  
1318 Peter Eschenbrenner  
1319 Arvy V Davis  
1320 Ephriam L Barnett furn  
rms  
1322 Mrs Mabel Davidson  
1323 Benj Young  
1325 Jewell Everett  
1326 Robt H Miller  
1330 Vesta V Custer  
1334 Garrett O Stansbury  
\* FOURTEENTH  
1405 Morris Siegel  
1407 John F Rodgers  
1408 Geo E Rice  
1409 Mrs Mary A Frash  
1410 Custer Gallagher  
1411 A W Abel transfer  
1412 Rex d'Arcy  
1413 Vacant  
1414 Mrs Mamie Hoffman  
1415 Henry Coon  
1416 Chas E Busse  
1417 Edw Miller  
1417 Chas Dunlap  
1417 Joseph Carothers  
1418 Chas W Bower  
1419 Ira Ball  
1419 Hiram Keath

# CHERRY ST 1925

## CHELSEA AV—CONT'D

2209 Stephen A Murphree  
2212 Lee Smith  
2216 Allie G Warren  
2217 Mrs Bertha M Shank  
2220 Jos Herndon  
2220 David B Globus  
2223 Vacant  
2224 Nelson M Lynde  
2225 Geo R Steffee  
2227 Geo F Parker  
2228 Ira Wilson  
2232 John E Hutchens  
2236 Herman Ellsaesser  
2238 Lorentz Poulsen  
2242 Clyde H Parsons  
\* TWENTY-THIRD  
2301 Elmer W Cummins  
2303 James B Owen  
2305 Fred W Butler  
2306 Lee L Ewing  
2308 Vacant  
2310 Wm F Ragland contr  
2311 John H Isom  
2314 Wm O Powell  
2315 Wm A Murphy  
2316 Floyd L Campbell  
2317 Vacant  
2318 Chester E Boardman  
2320 Dennis Dunivan  
2321 Lee S Cowger  
2322 Harry Hatfield  
2325 Thos Craig  
2329 Rees Griffiths  
2335 Bret H Sams  
2336 Edith Seroy  
\* TWENTY-FOURTH  
2422 Emil E Ehrecke  
2424 John M Hogan  
2425 Wm O Shafer  
2427 Chas O Jones  
2431 Earl H Thompson  
2432 Mrs Josephine Howard  
2434 Frank E Geisinger  
2435 Norman D Greer  
2436 Walter L Middleton  
2440 Vernon J Carter  
2442 Wm F Henze  
2444 Wallace C Ford  
2446 Chas W Walters  
2448 Clarence Van Gilder  
2450 Louis J Gartman  
2451 Cord Morgan  
2453 Vernie A Slutz  
2455 Donald C Snedegar  
2469 Edw L Armstrong  
2471 John J Bradley  
2473 Clyde E Enright  
2474 Wm Schenck  
2475 Wm H Hoskins  
\* TWENTY-FIFTH  
2505 Paul L Burnham  
2506 Lawrence R Trapp  
2507 Arthur D Andrews  
2508 Clifford B Smith  
2509 Donnell M Pappenfort  
2510 Clarence J Stinson  
2511 Nathaniel Boydston  
2512 Ora O'Conner  
2514 Theo Dechman  
2515 Saml S McMahon  
2519 Stephen F Gibson  
2520 Herbert E Fairchild  
2521 Chaney S Tull  
2522 Henry A Kleinman  
2524 Willie A Lotspeich  
2525 Geo Sitzler  
2526 Denny G Baker contr  
2527 Paul F Nenbauer  
2529 Geo C Tinsley  
2533 John E Burrow  
2534 Owen B Clevenger  
2536 Wm P Daniels  
2538 Millard Davis  
2540 Rudolph J Galistel  
2543 Jesse D Patterson  
2544 James P Lacy  
2546 Frank J Mobley  
2547 Leo H Connors  
2551 Calvin L Williams  
2553 Etta Simmons  
2555 Lee R Bysel  
\* TWENTY-SIXTH  
2601 Chas Given  
2608 Harry E Lewis

2610 Wm R Murrell  
2612 Jeanette Lemmons  
2614 Homer H Burgard contr  
2615 John W Burgard  
2618 Geo W Wales  
2620 Mich Altman  
2622 Frank E Moske  
2626 Geo E Lobdell  
2630 Geo Bunnersbach  
2634 Benj Wolfson  
2638 John L Collins  
\* TWENTY-SEVENTH  
2714 James McLanahan  
2715 John A Reimer  
2716 Harry H Divers  
2718 Ri chd E Knobelsdorf  
2720 Mrs Lettie Murray  
2726 Mrs Arsenath Davis  
2728 A L Lowe  
2736 Mrs Anna Spangler  
2737 Donald S Millsap  
2738 Maurice R Stein  
2739 Hannibal V McElroy  
2740 Jesse G West  
2741 Wm Miller  
2742 Walter F Smith  
2743 Harry L Schmidlapp  
\* TWENTY-EIGHTH  
2801 Mrs Maude Wells  
2804 Chas P Middleton  
2740 Jesse G West  
2741 Wm Miller  
2742 Walter F Smith  
2743 Harry L Schmidlapp  
2805 Alfred E Kretzschmer  
2806 Harry A Taylor  
2807 Carl Hahn  
2808 Wm Johnson  
2808 Chas Sheldon  
2810 Anthony Morfido  
2812 Vacant  
2815 Joseph L Frazier  
2820 Peter Petersen  
2823 John D McCoy contr  
2824 Searcy S Armstrong  
2826 Joseph N Swanson  
2827 Geo W Clark  
2829 Perry E Wilson  
2832 John C Wiggins  
2830 Henry D Lane  
\* TWENTY-NINTH  
2900 Dock Dixon  
2902 Leo J Martin  
2903 Mrs Sadie E Butler  
2907 Albert Stansberry  
2909 Early Bartholomew  
2910 Mrs Orinda Harper  
2910 Frank H Stitt  
2911 E Raymond Surface  
2913 Geo B Zuck  
2914 Louis K Meier  
2920 Geo A Motter  
2921 Lon A Cantrell  
2921 Fred T Daly  
2940 Roger Truax  
2941 Vacant  
2942 Asaph R Perkins  
2949 C F Van Gordon  
\* THIRTIETH  
3009 Wm G Nuess  
3011 Dewey T Wendell  
3013 Benj T Lauck  
3015 Joseph W Redmon  
3017 Forrest Scott  
3018 Vacant  
3020 John L Potter  
3023 Benj F Carpenter  
3026 Edw M Rounds  
3031 Willis P Galloway  
3034 Mrs Elizabeth Stark  
music  
\* THIRTY-FIRST  
3109 Edw B Glore  
3114 John L Stayton  
3115 Maurice D Pinckney  
3116 Herman J Ritschel  
3118 Everett S Pendleton  
3119 I B Vail  
3121 Geo P Jasper  
3123 Robt L Ward  
3124 W H Brown  
3126 Wm M Torrence  
3128 Ernest W Nash  
3134 Vacant  
3136 Lydia A DeMoon  
\* THIRTY-SECOND

3232 Wm W Greene  
\* FORTY-EIGHTH  
4800 James Young  
4802 Willis C Young  
4808 Howard Hotel  
4823 Fred Robinson  
4827 Thos J Hart  
4828 Louis J Hagan  
4831 Union Bridge & Con-  
struction Co warehouse  
4837 Lloyd Tennis  
\* FORTY-NINTH  
4904 James A Hodges  
\* BLUE RIDGE RD  
\* FIFTIETH  
\* FIFTY-FIRST  
\* FIFTY-SECOND  
5940 Joseph H Coursey  
and Mo Pac Tracks Pacific  
Elevator Co

## CHERRY

From 601 E Front s to Sixty-  
third and from Seventy-  
first to Seventy-third

\* FRONT  
\* FIRST  
and 1st K C Terminal Ry frgt  
dept  
\* SECOND  
\* THIRD  
315 Tony Barelli soft drink  
315 Tony LaSalle  
315 Benj Passantino  
403 Joseph Passantino  
403 Anna Pasantino grocer  
408 Philip Marcasi  
410 Jasper Veto  
412 Jos Rizuto  
412 Tony Battaglia  
413 Alfonso Terrenello  
413 Antonio Moelle  
414 Sam Lotino  
415 Eugenio Nunez  
417 Clara Termini  
418 Nich Evangelist  
418 Jos Moelle  
419 Tony Spella  
419 Saml Rosa  
421 Ella Draper  
\* FIFTH  
509 Peter Fontain  
513 Antonio Barelli  
513 Joseph Abruzzo  
515 Luciano Cruz  
518 Leon Polito  
519 Mary Rich  
521-23 Bono Apts  
523 Frank Bono  
523 Angelo Cona  
526 Matteo LaSalla grocer  
528 Canio Bisaccio billiards  
\* MISSOURI AV  
529 Matteo La Salla  
530 Jos Martin  
530 Anna Carpenter  
532 Tony Belmonte grocer  
534 Jasper Potansio  
535 Michl Wickledge  
537 Joseph Maggio  
538 Jasper Veola  
540 Vacant  
541 Pasquale Galetti  
542 Vacant  
545 Frank Labello  
548 Vacant  
550 Corrine Jefferson  
551 Tony Pissirillo  
551 Vito Masucci  
552 Frank Miller  
552 Natoli Prestigiocomo  
553 Theresa Sentimoni  
554 Wm F Fain  
554 Benj F Smith  
557 Tony Lasalla  
561 Jas Gallucci  
561 Mario Gallucci  
563 Chas Malino  
563 Chas Conna  
563 Tina Maggio  
565 Frank Mass

ADDRESSING—MULTIGRAPHING  
MAILING MIMEOGRAPHING

# HOLMES ST 1925

Specialty  
Store

1113-15  
Main

2908 Michl Fredrickson  
2908 Vernon E Allen  
2912 Chas W Redding  
2913 Claude J Philgreen  
2914 James Holmes  
2915 Clyde N Jones  
2917 Cloy C Brewer  
2919 John W Toman  
2920 Fred W Smith  
2921 Mrs Margaret Jackson  
2923 Jacob L Gehrs  
2923 John Closser  
2924 Max Pils  
2927 Mrs Anna Woerman  
2929 Vacant  
2930 Matt Petersen  
2931 Richd P Morrissey  
2933 John B Daniels  
2935 Vacant  
2936 Wm M Childers  
2937 Lewis Holley  
2937 1/2 Edwin Herbert  
2938 Clinton Turner  
2939 Cora Wilson  
2939 1/2 Geo R Jackson  
2941 Orville Dayton  
2943 Cassie Partee  
2943 Wm White  
\* THIRTIETH  
3000 Renner & Schaefer gro-  
cers  
3001 Chas Boren  
3003 Mrs Ida C Spry  
3005 Sievert Steffenson  
3006 Joseph G Renner  
3007 Emma Young  
3008 Vacant  
3009 Geo Schlagel  
3010 Richd Wright  
3011 Carrie Gilmore  
3012 Frank King  
3013 Vacant  
3017 John Mosley  
3018 Wm M Pegges  
3019 Amos Johnson  
3020 Geo Washington  
3026 Mrs Louise Scherer  
3027 Martin Lautenschlegler  
3029 Wm R Pettiford  
3030 Clyde Officer  
3031 Robt Barnes  
3032 Johnnie M Lewis  
3033 Rufus Cannon  
3035 Hattie Dolman  
3038 Wm E Davis  
3040 Wm D Harris  
3044 Wm Fry  
3046 Bates Marshall  
3048 Louis Marshall  
\* THIRTY-FIRST  
\* THIRTY-SECOND  
\* THIRTY-NINTH  
\* FORTIETH  
4003 Frank Lincoln  
4005 Robt E Dillon  
4007 Edw F Hughes  
4007 Dwight L Williams  
4008 Cornelius Lyndon  
4009 Alfred H Bailes  
4011 Carl L Soderstrom  
4012 Cornelius Flaherty  
4013 Henry F Lamping  
4014 Gay E Mitchell  
4016 Elmer Wingren  
4017 Godfrey C Downey  
4019 Mrs Ida J Giles  
4024 James Kotzias  
4024 Thos Winters  
4026 Joseph H Allison  
\* VOGLE  
4100 Clifford D Hogrefe  
4101 John L McMahon  
4102 Wm T Barker  
4106 Herman J Shubert  
4107 August F Mielke  
4110 Geo H Cass  
4111 John Swanson  
4112 Wm J Rabuse  
4114 Mrs Catherine Flanagan  
4118 Ralph Hedges  
4120 Robt L Sifford  
4121 James A Hoyt  
4121 rear Gust Ecklund  
4123 Wm Oldham  
4126 Carl Riehle  
4127 Henry Muehlebach  
4130 John L Power

4133 Raymond F Leatherman  
4136 James D McLeese  
4138 John A Johnson  
4139 Oscar J Rollert  
4140 Peter H Wagner  
4141 Otto F Borchardt  
4142 Claude V Jackson  
4143 Wm M Rozell  
4146 Jess L Chouteau  
4147 John H Hobbs  
4148 Thos O Nuckles  
4150 Albert J Seymour  
4151 Lon V Siegler  
4152 Dickerson C Gallahan  
4155 Mrs Margaret Clifford  
4161 Mrs Hilma Johnson  
4163 Walter C Reel  
\* PEARL  
4200 Edgar C Mikkelson  
4200 John F Lyhne  
4201 Mrs Bertha Caps  
4201 Harold G Hunter  
4202 Herbert H Small  
4203 Danl B Houston  
4204 Stephen A Jackson  
4205 John M Conroy  
4207 Hugh M Dougherty  
4208 James W Maberry  
4209 Carl E Swanson  
4209 Mrs Madeline Wampler  
4211 J Elgin Wilcoxon  
4215 Chas E Hedges  
4216 Wm P Cunningham  
4217 Emma Fredman  
4220 Frank C Feeney  
4223 Paul L Wagner  
4224 Keith W Dancy  
4226 Ralph E Wilsey contr  
4227 Paul L Wagner contr  
4229 Harry L Rukes  
4223 Thos Trainor  
4235 Chas E Gardner  
\* FORTY-THIRD  
4307 Marquis E Tustin  
4308 Freeman H Tillotson  
4308 Chas B Watson  
4312 John H Sivewright  
4312 Paul B Rains  
4315 Hannah Arndt  
4316 Wm J Shofstall  
4316 Terence O Clark  
4317 Chas E McVay  
4320 Fredk Altergott  
4320 Fred Shromer  
4321 W B Hunter  
4326 Geo D McCarty phys  
4331 Mrs Mary Kirkpatrick  
4333 John C Breckenridge  
4337 Geo W Olson  
4341 Edgar O Wolfe  
4343 Joseph K Atchel  
\* FORTY FOURTH  
4409 Raymond H Williams  
4411 Joseph M Anthony  
4423 Harry D Barton  
4425 Lee B McMahon  
4427 Saml C Thompson  
4429 Gerald B Jarvis  
4431 Lawrence I Gaylord  
4433 Thos F Gaffney  
4435 Minnie Hockaday  
4435 Geo S Clark  
\* FORTY-FIFTH  
4519 Harry G Jester  
4520 Murrill W Maglio  
4521 Cora Anderson nurse  
4523 Alex Bauer  
4523 Edw H McGinnis  
4524 Geo W Jones  
4527 John Erickson  
4532 Andrew Frederickson  
\* FORTY-SIXTH  
4602 Clyde A Taylor  
4604 Mordant Farmer  
4608 Della Bricker  
\* FORTY-SEVENTH  
4705 Henry M Boston  
4709 Wm C Hendrickson  
4711 Vacant  
4712 Mrs Mabel L Byrne  
4729 Mrs Kate M Stoetzer  
4805 A G Loeffler  
4807 Vacant  
4808 Geo E Harter  
4810 Arra C Flaherty  
4814 Chas F Bessenbacher  
4815 John S Cave

4816 Alfred J Girard  
4818 Joseph J Leanhard  
4819 Albert S Welch phys  
4820 Vernon A Clifton  
\* FORTY-NINTH  
4900 Vacant  
4905 Roy Wyatt  
4906 H V Campbell  
4907 Baird Parks  
4925 Janus Olsen  
4926 Ernest J McCreary  
4923 Clarence W Simpson  
4929 Milton H Norton  
4930 Mrs Elizabeth Kenison  
4932 Vacant  
4933 Mrs Addie Owen  
4936 Hal C Stansell  
4944 Joseph B Chapman  
4948 Frank S Tambling  
\* FIFTIETH  
\* SEVENTY-THIRD  
7329 Joseph W McKee phys  
7333 Beverly P Lientz  
7335 John H Flora  
7341 Lewis B Ely  
7411 Ed J Washer  
\* SEVENTY-FIFTH

## HOLMES

From 701 E Front s to City  
Limits

\* FRONT  
\* FIRST  
111 Wm Ragan  
112 Robt McMahon  
113 Wm Archey  
\* SECOND  
207 K C Power & Light Sta  
209 K C Power & Light Co  
(sub sta 2)  
\* THIRD  
300 Allen Berry  
302 Nicholas Gresafi  
306 Tony Truzalino  
308 John Amaro  
308 Geo Lucito  
310 Chas Cummings  
312 Michl Cucchiaro grocer  
\* FOURTH  
400 Mt Moriah Baptist  
Church  
400 Tony Cucchiara billiards  
401 Frank Locsca  
403 James Chirrillo  
404 Joe Cherrito  
406 Lorenzo Pollici  
406 Nich Lombardo  
407 Rosa Cipolla  
407 Tony Busconi  
408 Sam Lipari  
408 Vito Sottero  
409 Tony Sarentino  
409 Sam Gamarato  
410 Ross Vella  
410 Tony Bokarac  
410 rear Frank Tormini  
411 Ramon Valenzula  
411 Leonardo Giarmuto  
411 Vito Caruso  
412 Nellie Lotz  
412 Joseph Wilson  
412 Vincenzo Leggio  
412 Nicanora Medina  
413 Manuel Sciortino  
413 Sam Bonsignore  
417 Tony Lombardo  
418 Geo H Edwards  
422 Joseph Barron  
422 Guionas Novaez  
424 Tony Messina  
426 Mary Hart  
426 Saml Markle  
426 J M Glaze  
nw cor 5th Cecil Block  
\* FIFTH  
502 Guadalupe Gordragez  
502 Mauro Gonzalez  
506 Tony Lipari  
508 Saml Sortino  
509 Emilio Doniti  
510 Saml Sorrisso  
511 Alice Marra  
512 Paul Lapuma  
513 August Campana

# 1ST E 1920

-377-

## FIFTY-SIXTH ST TERRACE

First s of Fifty-sixth from Main to Oak

- \* MAIN
- 3 Wm E Burnett
- 4 Cornelius L Farrell
- 9 Earl Kenyon
- 10 Carl W Allendoerfer
- 14 John W Bell phys
- 15 Robt J Curdy phys
- 21 Wm T Grant
- 26 John S Clark
- 32 Logan H Bagby
- 33 Leon H Schwald
- 34 J Shannon White
- \* CLEVELAND
- 3810 J Liggett
- 3812 Chas Sherman
- \* KENSINGTON AV
- 4418 Frank K Tucker
- \* CYPRESS AV
- 4503 James E Martin
- 4505 Thos V Berg

## FIFTY-SIXTH ST TERRACE (WEST)

First s of Fifty-sixth from Pennsylvania av to city limits

### FIFTY-THIRD (EAST)

From 5301 Main e

- \* MAIN
- 2 Geo Conkey
- 2 John C Conkey
- 9 John R Miller
- 15 James W Deal
- 22 Thos P Humphrey
- 24 Wm T McCauley
- 25 Bertrand F Moon
- 26 Rudolph Dichler
- 29 Louise Hook
- 33 Kathleen J Marley
- 34 David Case
- 37 J Wm Cooley
- 41 Arch S Austin
- 44 John A McNulty
- 45 Ora L Hamilton
- 48 Edw K Glover
- 49 John W Jesse
- 50 Jacob R Harris
- 53 J Willis Smith
- 55 Herbert Parrish
- \* OAK
- \* HOLMES
- \* CAMPBELL
- \* TROOST AV
- ne cor Troost Rockhurst College
- 1107 Joseph A Horigan phys
- 1124 James E Cosgrove
- nw cor Forest av St Francis Xavier School
- \* FOREST AV
- \* TRACY AV
- \* VIRGINIA AV
- \* LYDIA AV
- \* PASEO
- \* WOODLAND AV
- \* PROSPECT AV
- \* MONTGALL AV
- 2601 Aleck Brown
- \* CHESTNUT AV
- 2711 James W Bradbury
- \* KANSAS AV
- 2911 Steve Johnson
- \* AGNES AV
- 3001 John W Tatun
- 3003 Albert E Johnson
- 3011 John A Logan
- \* BELLEFONTAINE AV
- 3107 Chas R Taylor
- \* WALROND AV
- \* COLLEGE AV
- \* INDIANA AV
- 3411 Benj F Pursell
- 3411 Edw W Sasse
- \* CLEVELAND AV
- \* MYRTLE AV
- \* JACKSON AV
- 4223 Harry Ladd
- 4429 Thos Baxter
- \* SPRUCE
- 4500 Florence Jones
- \* CYPRESS AV
- \* ELMWOOD AV
- \* QUINCY AV
- \* DRURY AV
- 5100 Anna Mueller

### FIFTY-THIRD (WEST)

From 5300 Main w to Sunset Drive

- \* MAIN
- 20 Howard M McCutcheon
- 26 Robt J Thresher
- 29 Orion V Dodge
- 35 Wm S Dickason
- 47 Wallace C Goffe
- \* BALTIMORE
- 124 Wm R Jacques
- \* WYANDOTTE
- 200 Frank J Morgan

- 201 Wm L Thompson
- 210 Thos Faxon
- 215 Chas H Markham
- 220 Ferdinand Hauck
- 221 Wm F Weeks
- 226 Willey S Arnett
- 235 Reginald R Brewster
- 256 Floyd M Rhed
- \* HOLLY
- 1020 Chas Schmelzer
- 1040 Massey Holmes
- 1047 Nelson S Riley
- sw cor Bellevue av Thos J Green
- \* STATE LINE
- and State Line Mission Hills Country Club

## FIFTY-THIRD ST TERRACE (EAST)

From Main to Oak

- \* MAIN
- 1 Ace W Akins
- 5 R W Ehrecke
- 8 J P Tiernan
- 9 Burton J Hickman
- 11 Wm A Rea
- 12 Mary Rourke
- 17 Ralph E Hill
- 24 Guy C Ricker
- 25 Wallace J Dano
- 26 John McMillan Taylor
- 33 Wm T Huoni
- 34 Carl C Weaver
- 35 Clarence D Sears
- 38 Albert H Crocker
- 39 Andrew S Barada
- 40 Chesley R Palmer
- 45 R A Pratt
- 49 David A Murphy
- 51 Harry C Graham
- 54 Jesse C Wingert
- 55 Edwin T Chester
- \* JACKSON AV
- 4200 Wm R Watkins
- 4218 Frank A Radlett
- 4226 Jack B Mitchell
- 4232 Ashley K Jones
- 4237 Alfred Conrad
- 4242 Harold O Harville
- 4245 Lee Jones

## FIFTY-THIRD ST TERRACE (WEST)

First s of Fifty-third from Main w to Wornall Rd.

- \* MAIN
- 6 Lacue H Fisher
- 12 Alfred J Poor
- 17 Cyrus M Walker
- 21 Byrd W Ballou
- 23 Herbert E Poor
- 34 James M Campbell
- 51 Martin E Ismert
- \* WYANDOTTE
- 200 Robt E McDonnell
- 205 Geo B Norberg phys
- 215 Caroline R Woodworth
- 233 James B Welch
- 234 Ernest C Winters

## FILLMORE

Third s of Westport av from Central sw to Hamilton

- 312 Amos Swyers
- 312 Vernie Smith
- 313 Robt W Thompson
- 317 Claud M Hayes
- 321 Edw O Flowman

## FIRST (EAST)

From 101 Walnut e

nw cor Levee K C Yacht Club

- \* WALNUT
- \* SPRING
- \* GRAND
- \* LOCUST
- \* CHERRY
- \* HOLMES
- \* CHARLOTTE
- se cor Charlotte Wm Byers vinegar
- 815 Wm Willis
- 817 Jos Davis
- 817 Frank McKay
- \* CAMPBELL
- \* HARRISON
- 1081 Henry Boyd
- \* GILLIS
- \* FRANCIS
- \* TROOST
- 1101 Zenith Milling Co
- \* FOREST
- \* TRACY
- \* LYDIA
- 1500 Alton Elevator Co
- \* LEXINGTON
- \* SALISBURY
- \* ALTON
- \* HIGELAND
- \* SHELLEY
- \* WOODLAND
- \* MICHIGAN

and Michigan Chicago & Alton Car Dept

- \* EUCLID
- \* GARFIELD
- \* BROOKLYN
- \* PARK
- \* SCOTT
- \* WATKINS
- \* GARLAND
- \* PROSPECT
- \* MONTGALL
- \* CHESTNUT
- \* MONROE

and Topping Norris Elevator

## FLORA AVENUE

First w of Highland from Admiral Boul s to Eighth also first w of Vine from Twenty-first s to Seventy-fifth also from Seventy-ninth to City Limits

- \* ADMIRAL BOUL
- 721 James F Johnson
- \* EIGHTH
- 2023 Thos A Bowey
- 2023 Thos Fields
- 2023 Edw Irwin
- 2023 Chas Lichens
- 2023 Wm Maratta
- 2023 Wm Weatherford
- 2023 Henry Wilson
- 2023 Amanda Woodson
- 2027 Cecil Brown
- 2027 Mose Thatcher
- \* TWENTY-FIRST
- 2103 Emma King
- 2105 Mary Quinn
- 2107 Anton Sexton
- 2109 Alice Bingham
- 2111 Harry Jackson
- 2113 Nathan Edwards
- 2115 Blanche Blake
- 2117 Everette Robinson
- 2119 Eugene Lacey
- 2121 Henry Hampton
- 2123 Danl Miller
- 2127 David McCoombs
- 2129 Harry McCoombs
- \* TWENTY-SECOND
- 2203 Geo Fowler
- 2204 Coy N Terror
- 2205 John W Woodard
- 2206 John A Johnson
- 2207 Bertha Ousley furn rooms
- 2207 Chas Strayhorne
- 2207 Elisha Tivis
- 2208 Leander Williams contr
- 2209 Wm Murray
- 2210 Albert Brown
- 2210 Gilbert Jones
- 2211 L W Stewart
- 2212 Max Burton
- 2213 Ananias Hayes
- 2213 1/2 James B Harding
- \* ROCK (OR COTTAGE)
- 2214 Hannibal Hill
- 2215 Leroy Fowler
- 2218 Sherman Page
- 2220 Norman Jackson
- 2222 Maggie Johnson
- 2224 Henry McAdams
- 2226 Albert L Miller
- \* TWENTY-THIRD
- 2302 Joseph Collier
- 2302 Ardie B Conner
- 2302 Buck Cosley
- 2302 Harrison Farley
- 2302 M Hopkins
- 2302 Chas Morris
- 2302 John W Spaulding
- 2302 Albert Thomas
- 2304 Perry Allen
- 2304 Edw Harris
- 2304 Eugene Mott
- 2304 Clarence Richards
- 2304 D Sargeant
- 2304 J W Simpson
- 2304 John Patterson
- 2304 E Walker
- 2308 Clarence Carter
- 2308 Wm Carter
- 2308 Florence Holloway
- 2308 Horace Humphrey
- 2308 Wm Monroe
- 2308 Martin Youree
- 2314 Paul Grant
- 2314 Chas H Thomas
- 2315 Trusswall Mfg Co cement products
- 2318 Walter Dixon
- 2318 Marie Patrick
- 2318 Roland Patrick
- 2325 Lester Davis
- 2327 Joseph Patten
- 2334 Asa Davis
- 2334 John Davis
- 2336 Nora Ferguson
- sw cor 24th Central Christian Church
- \* TWENTY-FOURTH
- se cor 24th Bethel M E Church
- 2402 Alfred Black
- 2402 John R Dodson
- 2402 Daniel Jeff
- 2402 Albert Miller

# 3RD E 1920

## TERRACE-CONT'D

4736 John A Phillips  
4738 Irvn L Crouse  
4740 Fred L Tyler  
4740 John H Henry  
4742 Wm E Woodcock  
\* FORTY-EIGHT  
4804 Chas D Cheney  
7304 Joseph Katz  
7328 Wm D Myers  
7330 Hugh H Chapman

## TERRACE

First W of Grand av from City  
View av s to Olive  
\* CITY VIEW  
\* OLIVE

## TERRACE PLACE

From Eighteenth and Allen av sw to  
Cliff thence s to limits

\* ALLEN  
1801 Ethel Butler  
1803 Jessie Gainer  
1803 Wm Max  
1805 Gertrude Cross  
1807 Bessie Hardin  
1811 John H Garner  
1815 Chas Whitaker  
1817 Thos Bradford  
1821 Lucy Calme  
1823 Daisy Andrade  
1825 Savinto Geracobo  
1829 Webb W Wright  
1833 Joseph P Marx  
1835 James Anderson  
1839 Greenwood Baptist Church  
1841 Anderson Wagner  
1842 Fred Stockinger grocer  
1843 Clarence Pryor  
1844 Stephen Guidara  
1845 Mary Mosbauer  
1852 Jesus Marigot  
1852 Antonio Gaigan  
1855 Lillie Menifee  
1856 Guadalupe Bernal  
1858 Benito Sanchez  
1859 Michl Cross  
1860 Francisco Cortez  
1865 Joseph Mosbauer  
1867 Nancey Robinson  
1869 Robt Weixeldorfer  
1871 Clemente Cortez  
1872 Albert Heisler  
1875 Esther Jiles  
1877 Letis Floridas  
1879 Irene Alexander  
1881 Josiah Walker  
1883 Fanny Sims  
1887 Richd Thaxton  
1888 John Weixeldorfer  
1889 James Henry  
1891 John Muehlberger  
1892 Geo Marx  
1893 Bessie Winston  
1894 Frank Marx  
1895 Chas H Hoffman  
\* TWENTIETH  
2003 Andrew Sawyers  
2005 Oscar Gilliam  
2007 McEllison  
2008 Joseph Gonna  
2009 Sephie Elkins  
2010 Crose Gonzalles  
2011 Louis Kronowitler  
2012 Walker Roffle  
2013 Danl F Wheeler  
2014 Ellen Richardson  
2016 Jacob Fight  
2016½ Iowa Alexander  
2017 John T Kramer  
2018 Romin Oliedez  
2018 Fred Guyer  
2020 Wallace Jiles  
2022 Frank C Nixon pool  
\* CLIFF  
2101 Jesus Espinosa  
2105 Senobio Rodriguez  
2105 Geo Seuberd  
2107 Donaciano Byarano  
2109 Digneil Papell  
2107 Joseph Jacobs  
2109 Mary F Wise  
2111 Guillermo Cuellar  
2113 Elodia Landis  
2115 Roma Lasso  
2115 Yanquilla Hernandez  
2117 Joseph Romelus  
2119 John T Wheelan  
2120 John Carey  
2121 Abe Whisler  
2121 rear Paul J Neuman  
2122 John F Eder  
2123 Joseph E Grathouse  
2124 Augustine Rebus  
2125 Lorenzo Rincon  
2126 Peter Bera  
2127 Pedro Hedar  
2128 Geo Miller  
2130 John Grindinger  
2132 Joseph Binder  
2134 Alex Schutte

2134 Thos D Coulendis grocer  
2140 Joseph M Boxberger  
\* TWENTY-THIRD  
2302 Carlos Valiadio  
2304 John J Parrish  
2305 Serge Callientes  
2306 Edw J McDonnell  
2307 Joce Pinedu  
2308 Tony Calvarato  
2310 Carlos Lopez  
2312 John Holloway  
2316 John A Engbert  
2313 Homer Davis  
2315 Frank Rosenberger  
2317 Arthur Wilson  
2318 August Bareta  
2319 Steve Storia  
2321 Mary Watson  
2322 Wm W Wilson  
2324 Jerry Crowley  
2325 Louisa Silval  
2326 Isaac Patton  
2327 John Marianta  
2329 Jesus Hernandez  
2331 Patrick Murray  
2332 John Carey  
2333 Wm Walsh  
2335 Wm Anderson  
2336 Walter Young  
2337 Michael Halloran  
2338 Ducla Cartello  
2339 Carlo Lonatera  
2341 Ellen Hennessey  
2342 Mack Johnson  
2343 Steve Malabez  
2344 Wm Cobler  
2345 Saml Landey  
\* TWENTY-FIFTH

## THIRD (EAST)

From 301 Main e to Maple  
\* MAIN  
8 Thos M Conboy produce  
12 L G Lebrecht & Co produce  
18 Aaron Nadlman produce  
20 Sam Kopelman produce  
22 Benj Ossep produce  
24 Cozy House  
26 Abraham Rosenzweig produce  
28 I M Clatanoff & Co produce  
\* WALNUT  
100 Sylvester & Forte restaurant  
108 John Cirrincione restaurant  
108 Frank Villota  
109 Claude Howe restaurant  
110 J L Evans auto repair  
111 Carrie Jones furn rooms  
111 Elia Roberson restaurant  
113 Joe Lupino restaurant  
116 Andrew Costello grocer  
123 Missouri Welding & Repair Co  
125 A J Averhage Motors Co  
\* GRAND AV  
214 Quality Coal Co  
\* OAK  
401 Saml Barone soft drinks  
403 Pasquale Mazza grocer  
405 Lottie Haynes  
407 Frank Brown  
407 Tony Monaco grocer  
435 K C C & St Joe Ry frt  
\* LOCUST AV  
\* CHERRY  
600-20 A R Jackson Kansas City  
Show Case Works  
601 Saml Moley soft drinks  
611 Lulu Wilson  
\* HOLMES  
711 Clyde Davis  
714 Ralph Lawson  
720 Elmer Hauser  
\* CHARLOTTE  
802 Geo Murphy  
804 Sam Mitchell  
806 Wm Jackson  
806 Jas King  
808 Geo Brown contr  
810 Geo Williams  
811 Lula Jenkins  
814 Geo Peters  
816 Mary Grant  
818 Callie Marshall  
820 Philip Gastro  
822 John Baroni  
\* CAMPBELL  
913 James Davis  
919 Gus Williams  
922 John Bryant  
923 John Stewart  
924 John Logan  
926 Geo Oliver  
\* HARRISON  
1005 Joseph Sparacina  
1007 Artella Aldridge  
1009 Sadie Ellis  
\* FRANCIS  
1011 Alice Robinson  
1019 Cora Stillwell  
1033 Steve Picarovin  
\* TROOST  
\* HIGHLAND  
\* WOODLAND  
\* MAPLE

## THIRD (WEST)

From 300 Main w to Washington  
\* MAIN  
11 B & M Transfer Co  
12 Thos A Mabie feed barn  
12 Benj F Reese produce  
22 Mertie B Loop public steno  
22 E L Miller Mfg Co oil burners  
\* DELAWARE  
100-6 M Lyon & Co furs  
112 Refiner Elevator Works  
116 Chas Bag Co  
\* WYANDOTTE  
201 Anna Chambers  
205 Jennie O'Neill furn rooms  
209-11 Mo Valley Cold Storage Co  
Central Power Plant  
218 Wheeling Corrugating Co  
239 Susan Williams  
258 American Railway Express Co  
barns  
259 Rose Smith furn rooms  
\* BROADWAY  
\* WASHINGTON

## THIRTEENTH (EAST)

From 1301 Main e to Blue River  
\* MAIN  
3 Globe Confectionery Co  
4 Paul Morgan billiards  
5 Joe Mitchell barber  
5 J J Eppley restaurant  
6 Sam Perdaris restaurant  
7 Jess Kelly restaurant  
8 Thos Staples shoe shiner  
9 N C Tanner restaurant  
10 David N Pihl locks  
\* WALNUT  
100 May White furn rooms  
108 H G Bernat barber  
104 John Rigali restaurant  
105 Federal Optical Co  
106 C Lieberman cigars  
107 Nathan Fittel clothing  
108 H Kusnetzky clothing  
109 Anti-Trust Laundry Agcy  
110 Frank Woodruff soft drinks  
111 H Greenstein clothing  
112 Gate City Market meats  
113 Jess & Vick restaurant  
114 Hotel Bellmare  
115 Richard T Cummins barber  
115½ Eli H Dunn phys  
115½ Kansas City Finance Co  
117 John Medinkow jeweler  
\* GRAND  
205 Star Hotel  
207 J T Mahaney auto electric  
service  
211 Ida Edwards furn rooms  
213 S P Russell furn rooms  
215 Steve Russell furn rooms  
\* McGEE  
300-10 Mary E Grant furn rooms  
314 Jack Cross  
sw cor Oak Standard Auto Park  
sw cor Oak Standard Oil Service  
Sta  
\* OAK  
se cor Oak Mutual Bank of Kansas  
City  
se cor Oak MUTUAL BUILDING  
409 American Seating Co  
412 Frank I Mock auto top repairs  
sw cor Locust INTERSTATE  
BUILDING  
Bsmr Gate City Press  
1st fl Ranger Refining & Pipe  
Line Co  
206 California Perfume Co  
402 Burns & McDonnell engs  
409 Judson W Ong & Co stocks  
and bonds  
410 Ben B Weidon Sales Co  
auto supplies  
413 The R U V Co Inc  
506 Hedrick & Huff consult eng  
6th fl Inter-State Commerce  
Commission  
\* LOCUST  
512 Louis F Hutton  
513 Saml Davis  
514 James W Elliott  
515 N Harding furn rooms  
516 Geo J McCutchen  
\* CHERRY  
601 Emma Fatters furn rooms  
603 C H Lamar furn rooms  
605 Rose Haynes furn rooms  
607 Mary E Hofmeister furn rooms  
608 J C Beasley  
609 Delia Finigan furn rooms  
610 Ira Leubold  
611 Georgiana Fedderman furn  
rooms  
612 Daniel Pollock  
613 Ernest Cook  
613 Frank Brainerd  
613 Chas Munds  
614 Susan Ottmer furn rooms  
615 Thos G Jelley  
615 J C Wunderly  
615 Wm H Clark  
617 Edw M Cooney  
617 E M White  
619 H E Heller  
619 Geo E Flaherty

# CHARLOTTE 1920

-335-

6009 Edgar P Allen  
6020 Geo E Ricker  
6024 Richd W Stith  
6033 Frank W Biggar  
6037 Geo D Hurlley  
\* SIXTY-FIRST  
7401 Porter Rader

## CHARLOTTE

From 901 E Front s to Sixty-third  
\* FRONT  
\* FIRST  
\* SECOND  
212 Ida Alexander  
212 Frank Lewis  
\* THIRD  
301 Mabel Garner  
301 Lula McFarland  
\* FOURTH  
\* FIFTH  
501 Albert Anderson  
501 Easter Collins  
501 Saml Jones  
502 Edw Zieft  
504 Henry Jackson  
508 Wm Green  
509 Chas Enfranca  
511 John Constantino  
511 Gus Mazzio  
512 John Macasso  
513 Mike Rufflo grocer  
515 Mike Cumi  
515 Joseph Bonanno  
515 Chas Massino  
515 Universal Fraternal Co-opera-  
tive Society  
517 Sam Bonanno  
517 1/2 Sam Vuccia  
519 Angelo Marino  
519 Tony Vanetello  
524 Pete Glaviano grocer  
\* MISSOURI AV  
529 Mike Solito  
529 1/2 Art Lovella  
531 John Michelli  
531 1/2 John Soturo  
533 Benj Cardello  
533 Steve Gargie  
535 Tony Saladino  
537 Joe Pisano pool  
539 Wm Jackson  
\* PACIFIC  
557 Jennie Russo  
559 Defeo Apts  
559 John Defeo  
559 Antonio Deneo  
559 Paul Gemmona  
559 Chas Palermo  
561 Lena D'Angelo  
563 Ralph Defeo  
563 Dick Sizzicino  
565 Carlo Bonst  
565 Roy Jaxon  
565 Tony Ninona  
568 Lula Brown furn rooms  
567 Guissipi Jarone  
567 John Troma  
569 Joseph Borlino  
569 James Burke  
\* INDEP AV  
604 Missionary Baptist Church  
604-06 St Stephens Baptist Church  
606 Winston Brown  
610 Nancy Burke  
611 Trudie McKenzie  
611 Sally Scott  
612 Blanche Kennedy  
613 Joe Mitchell grocer  
614 Saml Daleo  
614 Dominick Gucciardi  
615 Carrie Williams  
616 Daleo & shoemaker bakery  
617 Nado Bevona  
617 Chas Lambordino  
619 Sam Sales  
620 Rebecca Farmer  
620 Lucile Miles  
621 Mary Harris  
622 Minnie Butler  
622 Ada Crutchfield  
623 John Harris  
625 Ben Hill  
625 Edgar Morris  
625 Emmett Reilly  
626 Wm Robertson  
628 Annise Reed  
629 Mrs L Foster  
630 Ovie Anderson  
632 Saml Arnone  
632 Phillip Dispensa  
632 Frank Shortino  
633 Harrison Daniels  
635 Maud Mack  
\* SIXTH  
\* ADMIRAL BOUL  
700 Fred Marshock  
700 John McFall  
702 J K Sherlock  
704 John C Mahoney  
704 1/2 Matthew Birmingham  
719 Mose Taylor  
721 Dott Reilly  
724 McCain & Jackson lunch  
725 Jim Allen  
727 Guy Donovan  
727 Wallie Smith  
728 Montgomery Cooper

729 Emanuel Jackson  
\* EIGHTH  
808 Susan Nickens  
809 Felix Rogers  
811 Austin Young  
811 1/2 Stephen H Burnett  
813 Ellen E Armeston  
814 Chas Bishop  
814 Mabel French  
815 Louis Green  
817 Silas E Rugg cafe  
819 Wm T Green soft drinks  
\* NINTH  
904 Fred Smith cleaner  
908 Rosie Fisher music  
908 Fred F Muntzert  
908 Geo F Reed  
908 James H Spratt  
908 Harry Tebbs  
910-12 David E Parks furn rooms  
911 John L Farr  
911 Robt L Lane  
911 John M Lynch  
913 Maggie Bailey furn rooms  
913 Edw Biddle  
913 Edw Wilson  
915 Owen McCaffrey  
916 Romey E Jackson  
917 Belle Alcocks  
917 Floyd I Bales  
917 Robt Jones  
918 Beatrice Holt  
918 John P Waldron  
919 Joseph Brown  
921 Randall Keller  
922 Albert B Jackson  
923 Elmer Crawford  
923 Frank Donovan  
923 Stella Fridli  
923 Jennie Lee  
926 Sandy Freeman  
926 Stephen Rachal  
928 Howard Bailey grocer  
\* TENTH  
1000 Second Baptist Church  
1007 Junie Robinson  
1008 Sarah Clark  
1008 Geo Moore  
1009-11 rear Douglas Court  
1009 Mary Debose  
1009 Mary Grant  
1009 Tillie Tutt  
1009 Clarence Rogers  
1009 Ernest Vaughn  
1010 Richd Arnold  
1010 Aaron Brock  
1010 Oliver Johnson  
1010 Walter Pritchett  
1011 Robt Binford  
1011 Earl Boyd  
1011 Josie Brown  
1011 Floyd Porter  
1013 Mary Holmes  
1013 Fred Land  
1013 1/2 John Jenkins  
1013 1/2 Wm Allen  
1013 1/2 Geo Wilson  
1015 Edw Harris furn rooms  
1017 Chanie Robinson  
1017 1/2 Joseph Williams  
1018 Leo Langford  
1021 North-Mehornay Warehouse  
1023 John Ford  
1023 Mary Ford furn rooms  
1025 Geo Simpson  
1027 Lula Brown  
1027 Jennie House  
\* ELEVENTH  
1101-11 Winner Apts  
1101 Geo Combs  
1101 Marion A Dickie  
1101 Ellen Sparks furn rooms  
1102 Maude Carter  
1103 John Burnell  
1103 Donald Carey  
1105 Robt M Anderson  
1105 Albert S Johnson  
1105 Geo McMillen  
1106 Chas Adams  
1107 Fred Ellis  
1107 Roy Kelly  
1107 Wm Ryan  
1108 Claude McCannless  
1109 Martin Cahill  
1109 Chas P Mallen  
1109 O D Rice  
1110 Nanny Wilson  
1111 James Rosenfield  
1111 Clifford Sullens  
1112 Frank Arnold  
1115 K C Provident Assn  
1115 Social Service Exchange  
1116 Anna Smith  
1118 Josephus Barros  
1120 Josephus Barros barber  
1120 John Carr  
1122 Eleanor Barros restaurant  
\* TWELFTH  
1205-09 Franklin Ice Cream Co  
barn  
1206 Marvin W Diegel garage  
1217 Franklin Ice Cream Co barn  
1219 Geo Byrd  
1228 Grasher & Black garage  
\* THIRTEENTH  
1301 Stella L Stone  
1301 1/2 Richd A McCamish  
1303 Robt E Fallis

1303 1/2 Joseph P Lowe  
1304 Wm J Kyle  
1305 Wm M Gannon  
1306 Mattie Feder  
1306 Deloris Gillilan  
1306 Lewis O Gregory  
1306 Otis Hayes  
1307 Sol Birenholm grocer  
1307 Maud Gillilan  
1311 John E Oltner  
1312 Emmett Putnam  
1313 Joseph Horovitz  
1315 Lula Murray  
1316 Burt Brown  
1318 Mark Warner  
1319 Francis J Crest  
1320 John S Powers  
1322 Chas Eichor  
1323 Chas Lightfoot  
1325 Chas A Henderson  
1326 Cora W Zinke furn rooms  
1330 Lydia Chaney  
1334 Garrett O Stansbury  
\* FOURTEENTH  
1405 Fred Weisbrod  
1406 Luther H Burnett  
1407 Sadie Greenamyer  
1408 Geo E Rice  
1409 Wm G Frash  
1410 Katherine Miller  
1411 Jarvis Melton  
1412 Winifred Bohn  
1413 Elizabeth La Beau  
1414 Kenneth W Bohannan  
1415 Lola M Carroll furn rooms  
1416 Everett J Avery  
1417 Geo E Hisey  
1418 Chas W Bower  
1419 Clara Newman  
1420 Michl Davis  
1421 Carrie Peck  
1423 John Parrish  
1424 Pearl Shaffer  
1425 Shelton Wright  
1426 Julia Wht  
1427 Cortez N Lindley  
1428 Otto Cameron  
1428 Vance Knight  
1428 John Pappas  
1429 Chas Bingham  
1431 Meda S Chaney  
1431 Roy P Hand  
\* FIFTEENTH  
1501 Jesse Crow  
1510 Martha A Melzer  
1511 Louis G Smith  
1514 Clyde Vilott garage  
1515 Danl Holzworth  
1516 Wm F Kranz  
1517 David D Allen  
1520 Louis Lambing  
1521 Wm K Lintner  
1523 Katie Sellers  
1524 Paul Broe  
1526 Clyde C Covert  
1528 Chas Yeager  
1532 Thos R King  
\* SIXTEENTH  
1604 James J Long  
1604 Marjorie Stuart  
1606 Maggie Johnson  
1609 Hyman Sokolovitz  
1611 Wm Michalovitch  
1613 Abe Adelstein  
1614 Walter V Hogan  
1615 Jacob Tempofsky  
1618 Thos Carey  
1624 Mattie Gray  
1626 Luther Turner  
\* SEVENTEENTH  
1701 Joseph L Reischel grocer  
1703 Wm Allen  
1703 Milo F Calkin  
1703 Walter F Murphy  
1705 Benj H Salisbury  
1708 Lilla Johnson  
1709 Elmer Nokes  
1710 Irene Jenkins  
1711 Susan E Mead  
1712 Lizzie Becker  
1713 Robt Smiley  
1714 J W Starks  
1715 Robt Smiley  
1716 Martha Henderson  
1717 Reuben Myerson  
1718 Carl Fehn  
1719 Belle Banks  
1720 David Lands  
1721 Joseph Brown  
1722 Morris Brown  
1723 Wm Zussman  
1724 Wm Waite  
1725 Joseph Ervin  
1726 Ernest Chapman  
1727 Wm Hoffmann  
1728 Frank L Pollett  
1729 Michael Briefman  
1730 Forest Trueman  
1731 Meyer Claymen  
1732 Henry Lowe  
1733 Saml Goldstein  
1734 Frank M Huber  
1735 Joseph Knapp  
1737 Saml Caplan  
\* EIGHTEENTH  
nw cor 18th Standard Oil Co filling  
station  
1810 Chas Lockridge

# CHERRY 1920

—338—

## CHELSEA AVENUE

From 4901 St John av to Independence av and from 4901 E Fifteenth s to Fifty-second

- 100 ST JOHN AV
- 104 Fred H Evans phys
- 106 Geo R Hodges
- 106 Eugene P Shine
- 106 Cecil A Brunk
- 110 Wm L Larzalere
- 111 Louis R Snyder
- 112 Edw D England
- 116 Wade H Critchfield
- 117 Rev Hugh Lomax
- 117½ Joseph M Prickett
- 118 Henry J Bruimmerhoff
- 122 Sam J Shoop
- 126 Chas Dunaway
- 130 O M Robinson
- 137 DeWitt E Neibel
- 140 D C Oberlin
- 141 Wm D Toohey
- 303 Edgar R Hathaway
- 304 James A Davis
- 322 Chas J Jordan
- 324 Clyde W Houser
- 333 Nardo Bivona
- 341 J R Andrews
- SMART AV
- GARNER AV
- THOMPSON AV
- INDEPENDENCE AV
- FIFTEENTH
- 1512 Oscar M Rushen
- 1514 Raymond E Briggs
- 1515 Geo E Best
- 1520 Dan E McNeal
- 1527 Chas C Cain
- 1529 Geo A Colbern
- 1531 John W Barnhiser
- 1532 L D Jones
- 1532 James H Wallace
- 1533 Lloyd I Brown
- 1535 Albert W Zwart
- 1536 Saml Kraus
- 1539 J G Bennett
- 1540 C B Hanson
- 1541 Herbert H Hogan
- 1542 Abbie Burnside
- 1542 Carrie M Dunn
- 1544 Collie S Reynolds
- 1548 Loyd J Griffith
- 1552 Frank J Hill
- SIXTEENTH
- 1615 Arthur J Hendrickson
- 1617 Albert J Darnell
- 1621 Allen Vaughn
- 1625 Victor E Judy
- 1627 R K Rutherford
- 1631 Walter M Jordan
- 1633 R Lee De Jarnette
- 1635 Donald H Bangs
- 1637 Fayette B Eckles
- 1639 Mary E Haag
- SEVENTEENTH
- EIGHTEENTH
- 1829 Wm B Owens
- 1830 Wm F Wilson
- 1832 Geo E Seidelman
- NINETEENTH
- 1900 Finn H Huseby
- 1904 Wm Williams
- 1908 John L Keller
- 1909 Alvin G Johnson
- 1912 Don Duley
- 1913 J L Baker
- 1917 Eugene S Grant
- 1920 James T Wachs
- 1921 Chas O Martin
- 1925 Wm Stoneman
- 1927 Mollie Meyer
- 1931 Bert M Walker
- 1932 Ira C Sidelman
- TWENTIETH
- 2008 Solon B Crook
- 2010 Everet J Mathews
- 2015 Saml Cohen
- 2017 Bryant E Webster
- 2021 Marion L Taylor
- 2023 Wm W Moon
- 2025 Roger A Westlake
- 2027 Isaac S Whitsitt
- 2031 Roy F Howard
- TWENTY-FIRST
- TWENTY-SECOND
- 2200 Earl P Butler
- 2203 Addison A Aiken
- 2204 David C Jordan
- 2205 John C Henry
- 2208 Michl J Wholey
- 2209 Stephen A Murphree
- 2212 Harry D Collier
- 2216 Frank L Pearman
- 2217 Bertha M Shank
- 2224 Nelson M Lynde
- 2225 Geo R Steffee
- 2227 Frank Parker
- 2228 Ira Wilson
- 2232 Harry O Looper
- 2236 Herman F Ellsaesser
- 2237 Martin C Zander
- 2238 Lorenz Poulsen
- 2242 Clyde H Parsons contr
- TWENTY-THIRD
- 2305 Fred W Butler
- 2308 Dawn Seavers

- 2310 Chas C Knox
- 2311 Roy A Ross
- 2314 W O Powell
- 2315 John W Fravil
- 2316 R F Freeman
- 2317 Wm H Sprague
- 2318 Chester Boardman
- 2320 Henry L Eichenauer
- 2321 Wm A Schorr
- 2322 Clyde Brown
- 2325 Joe E Kent
- 2329 Rees Griffith
- 2335 Bret H Sams
- 2336 James H Morris
- TWENTY-FOURTH
- 2422 Emil Ehrecke
- 2424 John M Hogan
- 2425 Chas O Jones
- 2432 Mrs Henry C Dougherty
- 2434 Mrs C A Male
- 2435 Norman B Greer
- 2436 Walter L Middleton
- 2451 Mary J Lightle
- 2453 Conrad Starosta
- 2455 Donald C Snedegar
- 2459 Ed L Armstrong
- 2471 Harry Tanner
- 2473 Clyde E Enright
- 2474 Wm Schenk
- 2475 Wm H Hoskins
- TWENTY-FIFTH
- 2504 Bridget McDermott
- 2505 Paul L Burnham
- 2506 L R Trapp
- 2507 John Gross
- 2508 Clifford B Smith
- 2509 Donald M Pappenfort
- 2510 Roy Hendley
- 2511 Roy S Moreland
- 2512 Russell J Brasher
- 2514 Theo Dechman
- 2515 Edw F Parker
- 2519 Stephen Gibson
- 2520 H E Fairchild
- 2521 Geo Sitzer
- 2522 Henry Kilneman
- 2524 Mrs Willie A Lotspiech
- 2525 Kelley Hobbs contr
- 2526 Mrs Annie Hopfinger
- 2527 John Gladden
- 2529 Elmer E Loddell
- 2533 John E Purrow
- 2534 Wenzel Drescher
- 2536 Wm P Daniels
- 2538 Albert Hubbard
- 2540 Rudolph J Galestel
- 2543 A Bernice Campbell
- 2547 Chas Holdenman
- 2551 Ernest E Hale
- 2555 Albert C Farage
- TWENTY-SIXTH
- 2601 Tony Bilello
- 2608 Henry E Brown
- 2610 Allen Copeland
- 2612 Jeanette Lemmon
- 2614 Homer H Bugard contr
- 2618 Geo Wales
- TWENTY-SEVENTH
- 2714 Wm Watterson
- 2715 James McLanahan
- 2716 Wm C Flacy
- 2718 Chas H Butler
- 2719 Bert C Cripe real est
- 2720 Letty Murray
- 2726 Arsenath Davis
- 2728 Forrest McCafferty
- 2739 Hannibal C McElroy
- 2740 Jesse G West
- 2741 Wm Miller
- 2743 Wm C Babbitt
- TWENTY-EIGHTH
- 2801 Cyril D W Knight
- 2804 Chas P Middleton
- 2805 Alfred E Kretschmer
- 2807 John Larsen
- 2810 Joseph Marfido
- 2812 Mike Shop
- 2815 Edw Luekaw
- 2820 Clarence Ramsay
- 2823 Barton G C Epps
- 2824 John C Wiggins
- 2826 Dewey Chandler
- 2835 Robt J Ingles
- TWENTY-NINTH
- 2900 Fred Horner
- 2902 James Keltie
- 2903 Erve C Ward
- 2907 Jesse A Braton
- 2909 Wm Thompson
- 2910 Leonard Harper
- 2913 Joseph M Brundake
- 2914 Thos L Savage
- 2949 Arthur E Odum
- THIRTIETH
- 3009 Wm J Nuess
- 3013 Tony Maturo
- 3015 Edw J Pollard
- 3017 Thos Burrell
- 3026 Edw M Rounds
- 3031 Peter Martin
- 3034 Everett L Redwine
- THIRTY-FIRST
- 3115 Chas R Hoffner
- 3116 Herman J Ritschel
- 3118 Clarence D Cheatum
- 3123 Ralph Cloud
- 3124 Joseph J Merchen

- 3126 Wm Torrence
- 3128 Ray Brown
- 3134 Clyde Esty
- 3136 Howard Smith
- 3139 Fred C Teller
- THIRTY-SECOND
- FORTY-EIGHTH
- 4850 Frank E Tower
- FORTY-NINTH
- BLUE RIDGE RD
- FIFTIETH
- FIFTY-FIRST
- FIFTY-SECOND

## CHERRY

From 601 E Front s to Sixty-third and from Seventy-first to Seventy-third

- FRONT
- FIRST
- SECOND
- THIRD
- nw cor 3d Schreiber Flour Co store house
- 309 John Busse
- 315 Tony Barelli soft drinks
- 315 Joseph Scortintino
- FOURTH
- 400 Charles Cafe
- 407 Zolo Manachesi
- 407 Tony Camanella
- 408 Leonardo Guzzini
- 408 Carl Spennello
- 409 Vito Cascio
- 411 Marco Lavotte
- 413 Mike Bonilla
- 413 Joseph Sitto
- 414 Tony Ricardo
- 414 Jasper Zito
- 422 Frank Lombardino
- 422 Wm Torina
- FIFTH
- 508 W Osley
- 509 Thos Carullo
- 513 Tony Bascone
- 515 Rocco Solabino
- 515 Max Goldstein
- 518 Chas Berry
- 518 Callie Jones
- 519 Michl Rich
- 521-23 Bond Apts
- 521 Anthony Barelli
- 521 Thos Gotta
- 523 Angelo Montecella
- 523 Carlo Bennetiz
- MISSOURI AV
- 528 Marto Lassala soft drinks
- 529 Angelo Gardino
- 530 Geo Pulmeyer
- 530 Walter Laushe
- 530 Ella Williams furn rooms
- 530 James L Smiley
- 530 Fannie Bernstein
- 530 Helen Foley
- 530 Joseph Martin
- 532 John Bushakra grocer
- 533 Anthony Lanetta
- 533 John Vito
- 534 Angelo Chasatta
- 537 Victor Torinta
- 540 Mack Lawton
- 542 Clark Mitchell
- 542 Pink Session
- 544 Geo Johnson
- 545 Tony Balda
- 548 Jennie Richie
- 552 Mike Sallata dry goods
- 554 Joseph Wilson
- 554 Monto Gasatto
- 557 Maria Muzucha
- 561 Theo Lintz
- 561 Sarah Chipit
- 563A John Passatino
- 565 Frank Lombardino
- 565A Frank Mass
- INDEP AV
- SIXTH
- 617 Joseph Babinto
- 623 Johanna Leary
- 625 Chas Reed
- 627 Maggie Warnes
- 627 Lydia Seavers
- ADMIRAL BOUL
- 704 Gordon Archer
- 704 Henry Millowitz
- 705 Celia Smith
- 705 Louis Lispi
- 705 Mabel Bowman
- 706 Benj Swirk
- 706 M Koplon
- 707 Fred Maggie
- 707 Geo Sola
- 707 Joseph Hayward
- 707 Philip Phillips
- 708-10 Walden Apts
- 708 Hyman Kraft
- 708 Mamie Pusateri
- 709 Benj Sutton
- 709 W H Salyer
- 710 Carl Keen
- 710 Pearl Zolotor
- 710 Moss Eville
- 711 H G Bezanson
- 711 Harry White
- 711 Henry Ulrey
- 713 Ernest Dass
- 714 Joseph Markowitz

# HOLMES 1920

-417-

2936 Elmer Holmes  
2937 Rachel Bell  
2937 1/2 Thelma Long  
2938 James E Parker  
2939 Ruby Payne  
2939 1/2 Wiley J Jackson  
2941 Oscar Comer  
2943 Jack O Haukins  
\* THIRTIETH  
3000 Frank Schafer grocer  
3001 Chas Bouren  
3003 John P Spry  
3005 Sivert Steffenson  
3006 Joseph Renner  
3007 Joseph A Young  
3009 Geo Shlagel  
3010 Wm Baum  
3011 Carrie Gilmore  
3012 Frank King  
3013 Thos E Hayes  
3017 John Mosley  
3018 Henry Nordhaus  
3019 Amos Johnson  
3020 Chelsea Newsom  
3026 Louise Scherer  
3027 Martin Lautenschlager  
3029 Clara Berry  
3030 Saml Jordan  
3031 Edw Miller  
3032 Richd C King  
3033 Rufus Cannon  
3035 Lulu Mosby  
3040 John Lake  
3044 Irene M Hudson  
3046 Wesley Neal  
3048 Tessa Malone  
\* THIRTY-FIRST  
\* THIRTY-SECOND  
3290 James E Jones  
\* THIRTY-NINTH  
\* FORTIETH  
4005 Eugene C Farmer  
4005 Geo W Sawyer  
4007 Joseph S Reid  
4007 Jennie B Rowell  
4008 Cornelius Lyndon  
4009 Geo F Hamrick  
4011 Carl L Soderstrom  
4012 Cornelius Flaherty  
4013 Henry F Lamping  
4014 Gay E Mitchell  
4016 Geo M Schroeger  
4017 Neal H Farley  
4019 Ida J Giles  
4024 Geo Allos  
4026 Joseph Allison  
\* VOGLE  
4101 John L McMahon  
4102 Wm T Barker  
4106 Herman J Shubert  
4110 Geo H Cass  
4111 John Swanson  
4112 Wm J Rabuse  
4114 James Flanagan  
4115 Ralph Hedges  
4120 Robt L Sifford  
4121 Clyde F Ford  
4121 rear Gus Eeklund  
4123 John L Brennan  
4126 Carl Riehl  
4127 Thos F Leahy  
4130 John L Power  
4133 Raymond F Leatherman  
4136 James D McLeese  
4138 John A Johnson  
4139 Oscar J Rollert  
4140 John W Vandolah  
4141 Otto F Borchardt  
4142 Claude V Jackson  
4143 Wm M Rozell  
4146 Jess L Chouteau  
4147 Less Ripper  
4148 Wm Roeneberg  
4150 Albert J Seymour  
4151 Lon V Seiglar  
4152 Dickerson C Gallahan  
4155 Jerry Clifford  
4161 Hilma Johnson  
4163 Walter C Reel  
\* PEARL  
4201 Reinhold Caps  
4202 Herbert H Small  
4203 John Zule  
4204 Stephen A Jackson  
4205 John Conroy  
4207 Hugh M Dougherty  
4208 James W Maberry  
4209 Carl E Swanson  
4211 John E Wilcoxon  
4215 Chas E Hedges  
4216 J P Johnson contr  
4216 James M Montgomery  
4220 Geo Hetzner  
4227 Paul L Wagner painter  
4229 Harry L Rukes  
4233 Michl J Tighe  
4235 Frank C Douglass  
\* FORTY-THIRD  
4315 Hannah Arndt  
4317 Chas E McVay  
4321 Washington B Hunter  
4322 Horace G Kice  
4327 August Carlson  
4333 John C Breckenridge  
4337 Cornelius M Tucker  
4341 Saml M West  
4343 Joseph K Atschil

\* FORTY-FOURTH  
4411 Joseph M Anthony  
4423 Louis Sommers  
\* FORTY-FIFTH  
4520 Danl A Campion  
4524 Geo W Jones  
4532 Andrew Fredrickson  
\* FORTY-SIXTH  
4619 Oliver B Minney  
\* FORTY-SEVENTH  
4705 Second United Brethren Church  
4709 Henry C Hermann  
4729 Albert A Stoetzer  
4808 Thos J Harter  
4810 Arra C Flaherty  
4814 Geo H Barber  
\* FORTY-NINTH  
\* FIFTIETH  
7333 Beverly Lientz  
7335 Lambert J Suor  
7411 Albert Heslip  
\* SEVENTY-FIFTH

## HOLMES

From 701 E Front s to City Limits  
\* FRONT  
\* FIRST  
106 F Malone  
109 Chas Lyle  
111 Lena Jordan  
113 John Euzich  
118 Mike Castro  
\* SECOND  
207 K C Light & Power Co sta  
209 American Packer Co  
\* THIRD  
302 Geo Martin  
302 Robt Standish  
302 Mary Allen  
302 Pietro Gascone  
308 Alfred Basio  
310 Morro Montevideo  
310 Geo Lucito  
312 Nikoles Aleshi grocer  
\* FOURTH  
400 Frank Merrra  
400 Nick Parcencia  
401 Giovanni Misttati  
401 Jos Mastraitco  
402 Jos Spalla grocer  
403 Jas Chirillo  
406 John Palermo  
407 Margaret Lucia  
408 Iznazio Craccio  
408 Mike Tertero  
409 J Randazzo  
409 Chas Villanzi  
410 Louis Gargotta  
410 John Teveno  
411 Jos Sterra  
411 John Tsuda  
411 Mike Messilino  
412 Frank Di Luca  
413 Tony Polito  
413 Nuna Terradova  
415 Carlo Magnetti  
422 Jasper Restivo  
424 John Monteleone  
424 Tony Missina  
426 Frank Norton  
nw cor 5th Cecil Block  
\* FIFTH  
502 Francisco Biondi  
502 Anna Koury  
502 Joseph Indelicato  
506 Peter Garica  
508 Geo Mazuch  
509 Emil Donnat  
509 Alex Rotundo  
512 John Salicino  
513 Michl Campana  
514 Maria Tettola  
517 Chas Anderson  
520 Tony Romano  
521 Philip Palachi  
524 Wm F Phelps  
526 Josie Martilla  
526 Martino Gonde  
526 Lawrence Bowden  
528 Patsy Finnell grocer  
\* MISSOURI AV  
530 Oliver Vito  
532 Geo Santone  
534 John Eldare  
534 Sam Russo  
536 John Charelli  
540 Mino Devona  
540 Tony La Lalla  
540 Angelo Copora  
544-46 George Apts  
544 Filomena George  
544 Ezio Morrotto  
546 Pete Polsenella  
546 Nick Vantola  
548 Mario Mendino  
548 Frank Bone  
548 Vito Mazuch  
\* PACIFIC  
554 Domenic Denardo  
554 Tony Jorgas  
558 Chas Muro  
558 Patsy Finnell  
560 Dominico De Angelo  
560 Joseph Bissalto  
562 Antonio Verratto  
562 Henry Griva

564 Michl Messina  
570 Frank Peterson  
570 Thos Yates  
570 Anna Ryan  
572 Chas Hughes  
572 Walter Carpenter  
572 Anna Zakkanoni  
572 Lucy J Leu  
575 Rose Sissa  
\* INDEP AV  
\* SIXTH  
604 Chas Grantell  
608 James O'Bryan  
610 Geo T Thom  
612 Tony Capo  
615 A J Love  
616 Joseph Nuccil  
617 Joe Toyer  
618 Joseph Borenzo  
619 Walter Heck  
621 Eddie Brown  
623 Wm Terl  
625 Andrew Gordon  
625 John Gaten  
625 James Ford  
626 Belle Kerr  
626 John R Hays  
627 Danl Gatewood  
633 Lizzie Wilkerson  
633 Joseph Rosenblum bakery  
635 Wm Brown  
\* ADMIRAL BOUL  
704-10 Republic Truck Sales Corporation  
706 Mary Carr  
710 Joseph Frannao  
725 W A Murray  
730 Mollie Gooch furn rooms  
731 Geo A Burden  
731 Margaret Edwards  
731 Clarence Tate  
732 Gus Franklin  
734 Wm H Bird furn rooms  
734 Emma A Reed  
\* EIGHTH  
806 Minnie Brown  
807 Mitchell Smith  
809 Fritz Mauder  
\* NINTH  
911 O E Jarvis  
912 Cora Darusmont furn rooms  
912 Henry Darusmont  
913 Yorkley Apts  
913 Clara E Bonzelle  
913 Wm E Cole  
913 James I Davis  
913 Rose Gifford  
913 Anna Henry  
913 John C Kelley  
913 Morris Kort  
913 Van C Metcalf  
913 Geo H Patterson  
913 Barton Ross  
913 Martha M Spurrier  
916 Adcock & Groomer furn rooms  
916 Griffiths T Murphy phys  
919 Nathan W Busby  
920 Walter Simonson  
923 Fairfield Hotel  
923 Claire E Woodbury  
928 J M Bainard furn rooms  
929 Nancy Courtney furn rooms  
931 Emerv W Linam furn rooms  
\* TENTH  
1000 F H Roberts Portrait Co  
1006 Cleonice Chittolini furn rooms  
1010-12 Beacon Flats  
1010 Helen Freese  
1010 R E Head  
1010 Alma M Leabo  
1011 National Coin Counting Machine Co  
1011A Martha Wilson  
1012 Wm Boston  
1012 H B Smith  
1016 T B Duncan  
1017 John Martinsna furn rooms  
1018 Wm F Cris  
1020 Wm P Baldwin  
1022 F Swarthout  
1030 Mrs Frank Steeg candy mfr  
\* ELEVENTH  
1100 Scribner & Sons Teaming Co  
1105-15 Rainalter Motor Washer Co  
1112 Mrs R Flowers furn rooms  
1116 Julia Neff  
1117 Ida Church furn rooms  
1118 Chas P Winegar furn rooms  
1119 Lester R Fisher  
1119 Geo Madigan  
1121-23 Saml Dodsworth Book Co  
1124 Harmony Hotel  
1129 J C Huntington tailor  
1131 Hotel Madison  
1131 Cronin Bldg  
\* TWELFTH  
1206 Central Plating Co  
1207 Morris Levins candy mfr  
1209 Peter Vernassie  
1210 Mary L Pollack  
1211 Mattie King  
1212 Alla Robinson  
1213 Mary Dougherty  
1215 Sophie Statterman  
1216 Hulda Lindquist  
1219 John W Cunningham  
1220 Fred Koehler  
1221 John H Henkel

## Appendix F – KCFD Records



## Fire Department

### Fire Prevention Division

635 Woodland Ave., Suite 2103  
Kansas City, Missouri 64106

(816) 513-4611  
Fax: (816) 513-4689

April 9, 2019


HG Consult, Inc.  
Attn: Mr. David Kocour

Dear Mr. Kocour:

In reply to your request for information regarding the properties at 110, 114, 203 Holmes St. and 603 E 1<sup>st</sup> St., our Hazardous Materials Team has checked their records for any responses in the last fifteen years and found none. There have been no permits issued for installation or removal of any fuel storage tanks in the last four years. The last fire prevention inspection was done November 12, 2018 at the Kansas City Streetcar Authority building at 114 Holmes and four fire code violations were found and corrected during the 30 day grace period. We have no inspection records for the other requested addresses.

Hopefully you will find this information useful for your purposes.

Sincerely yours,

  
Donald B. Stein  
Administrative Assistant

Research fee of \$25.00 paid by AMEX Card.

## Appendix G – Site Photos



Photograph No.:	1	Date:	4/5/19	Photograph No.:	2	Date:	4/5/19
Description:	View looking east at 203 Holmes Street Property.			Description:	View looking south of 203 Holmes Street Property.		
Client:	HDR			Client:	HDR		
Photographer:	Dave Kocour			Photographer:	Dave Kocour		



Photograph No.:	3	Date:	4/5/19	Photograph No.:	4	Date:	4/5/19
Description:	View looking at Sprint property north of 203, 110 and 114 Holmes Street Property.			Description:	View looking west at 110 and 114 Holmes Street Property.		
Client:	HDR			Client:	HDR		
Photographer:	Dave Kocour			Photographer:	Dave Kocour		



Photograph No.:	5	Date:	4/5/19	Photograph No.:	6	Date:	4/5/19
Description:	View looking west along south boundary of 114 Holmes Property.			Description:	View looking north along east boundary of 114 Holmes Property.		
Client:	HDR			Client:	HDR		
Photographer:	Dave Kocour			Photographer:	Dave Kocour		



Photograph No.:	7	Date:	4/5/19	Photograph No.:	8	Date:	4/5/19
Description:	View looking north along west boundary of 114 Holmes Property.			Description:	View looking west along north side of 110 Holmes portion of building.		
Client:	HDR			Client:	HDR		
Photographer:	Dave Kocour			Photographer:	Dave Kocour		



<b>Photograph No.:</b>	9	<b>Date:</b>	4/5/19	<b>Photograph No.:</b>	10	<b>Date:</b>	4/5/19
<b>Description:</b>	View looking northwest across undeveloped portion of 110 Holmes Property.			<b>Description:</b>	View looking southwest across undeveloped portion of 110 Holmes Property.		
<b>Client:</b>	HDR			<b>Client:</b>	HDR		
<b>Photographer:</b>	Dave Kocour			<b>Photographer:</b>	Dave Kocour		



<b>Photograph No.:</b>	11	<b>Date:</b>	4/5/19	<b>Photograph No.:</b>	12	<b>Date:</b>	4/5/19
<b>Description:</b>	View looking south along west boundary of 110 Holmes Property.			<b>Description:</b>	View looking east along north boundary of 110 Holmes Property.		
<b>Client:</b>	HDR			<b>Client:</b>	HDR		
<b>Photographer:</b>	Dave Kocour			<b>Photographer:</b>	Dave Kocour		



Photograph No.:	13	Date:	4/5/19
Description:	View looking north of 110 Holmes Property.		
Client:	HDR		
Photographer:	Dave Kocour		

Photograph No.:	14	Date:	4/5/19
Description:	Overview of natural gas line on northeast corner of 110 Holmes Property.		
Client:	HDR		
Photographer:	Dave Kocour		



Photograph No.:	15	Date:	4/5/19
Description:	Dumpster outside northeast corner of 110 Holmes Property.		
Client:	HDR		
Photographer:	Dave Kocour		

Photograph No.:	16	Date:	4/5/19
Description:	Overview of dumpster contents streetcar wheel steel shavings.		
Client:	HDR		
Photographer:	Dave Kocour		



Photograph No.:	17	Date:	4/5/19	Photograph No.:	18	Date:	4/5/19
Description:	View looking east along north boundary of 110 Holmes Property note fill on hillside.			Description:	Drain inlet noted near southeast corner of 114 Holmes Property.		
Client:	HDR			Client:	HDR		
Photographer:	Dave Kocour			Photographer:	Dave Kocour		



Photograph No.:	19	Date:	4/5/19	Photograph No.:	20	Date:	4/5/19
Description:	Overview of storage in 114 Holmes building.			Description:	Three 5-gallon containers of hydraulic oil noted in 114 Holmes building.		
Client:	HDR			Client:	HDR		
Photographer:	Dave Kocour			Photographer:	Dave Kocour		



Photograph No.:	21	Date:	4/5/19	Photograph No.:	22	Date:	4/5/19
Description:	Overview typical of interior of 114 Holmes building.			Description:	Potential asbestos containing vinyl floor tile in 114 Holmes building.		
Client:	HDR			Client:	HDR		
Photographer:	Dave Kocour			Photographer:	Dave Kocour		



Photograph No.:	23	Date:	4/5/19	Photograph No.:	24	Date:	4/5/19
Description:	New transformer noted in storage area portion of 114 Holmes building.			Description:	View looking south across 603 E 1 <sup>st</sup> Street Property.		
Client:	HDR			Client:	HDR		
Photographer:	Dave Kocour			Photographer:	Dave Kocour		



Photograph No.:	25	Date:	4/5/19	Photograph No.:	26	Date:	4/5/19
Description:	View looking southeast across 603 E 1 <sup>st</sup> Street Property.			Description:	View looking south across Heart of America Bridge Property.		
Client:	HDR			Client:	HDR		
Photographer:	Dave Kocour			Photographer:	Dave Kocour		



Photograph No.:	27	Date:	4/5/19	Photograph No.:	28	Date:	4/5/19
Description:	Overview of domestic trash near northeast corner of Heart of America Property.			Description:	View looking south along west boundary of Heart of America Bridge Property.		
Client:	HDR			Client:	HDR		
Photographer:	Dave Kocour			Photographer:	Dave Kocour		



Photograph No.:	29	Date:	4/5/19	Photograph No.:	30	Date:	4/5/19
Description:	View looking west of Heart of America Property at Veolia Energy plant.			Description:	View looking southwest of Heart of America Property at Cold Storage Lofts.		
Client:	HDR			Client:	HDR		
Photographer:	Dave Kocour			Photographer:	Dave Kocour		



Photograph No.:	31	Date:	4/5/19	Photograph No.:	32	Date:	4/5/19
Description:	View looking east along south boundary of Heart of America Property.			Description:	View looking north along west boundary of Heart of America Property.		
Client:	HDR			Client:	HDR		
Photographer:	Dave Kocour			Photographer:	Dave Kocour		



Photograph No.:	33	Date:	4/5/19	Photograph No.:	34	Date:	4/5/19
Description:	View looking north across Heart of America Bridge Property.			Description:	View looking southeast across Heart of America Bridge Property with existing VMF in background.		
Client:	HDR			Client:	HDR		
Photographer:	Dave Kocour			Photographer:	Dave Kocour		

# Appendix H – Resume of Environmental Professional



**Dave Kocour, CEP, ENV SP**  
Environmental Scientist / Planner

---

### **Education**

Graduate Studies, Environmental Health Science –  
University of Kansas

Bachelors in Environmental Studies – University  
of Kansas

### **Registration**

Certified Environmental Professional (CEP)

Envision Sustainability Practitioner (ENV SP)

### **Professional Memberships**

American Public Works Association (APWA)  
American Society of Civil Engineers (ASCE)  
American Consulting Engineers Council (ACEC)  
Society of American Military Engineers (SAME)

### **Industry Tenure**

30 Years

---

Dave is an Environmental Scientist with a diverse background in the fields of environmental science and planning.

Dave's experience includes managing and preparing environmental impact documents with an emphasis on infrastructure, managing and conducting environmental site assessments, managing compliance audits, a variety of field investigations, watershed and water quality analyses, and RCRA permitting/investigations.

The following projects are representative of Dave's project experience:

### **Environmental Services**

**MoDOT/KDOT, US 69 Bridges Design Build Project, Kansas City, KS to Riverside, MO.**

Environmental permitting task leader for design build project that involved the replacement of two existing Missouri River bridges (Fairfax and Platte Purchase) with a new single bridge. The bridge crosses over the Missouri River, two levee systems and several railroad tracks. Permitting included the acquisition of local, state and federal permits

from multiple entities given that the project is located within two different municipalities, levee districts and states.

**MoDOT, Route 60 Design Build Project, Rogersville, MO.** Environmental permitting task leader for design build project that involves the replacement of existing roadway and interchanges just east of Springfield, MO.

**KDOT, On-Call Construction Inspection Services Agreement, Statewide, KS.** Former Contract manager for KDOT on-call construction inspection agreement. Task order manager for Stormwater Pollution Prevention Plan (SWPPP) Inspection Plan – Inspection and Maintenance on KDOT's largest construction and design-build project, the Johnson County Gateway project. Provided third party unannounced SWPPP inspections in association with USEPA Consent Order that KDOT is now operating under.





**USACE, Big Eddy Phase III Archaeological Investigation, Stockton, MO.** Project Manager for Phase III Archaeological Investigation of Big Eddy site on the Sac River near Stockton, Missouri. Big Eddy is an exceptionally well stratified site that contains the entire prehistoric sequence of the mid-continent. It is one of the most extensive digs ever undertaken in the region.

**KDOT, On-Call Environmental Services Agreement, Statewide, KS.** Former Contract Manager for KDOT on-call environmental services agreement. Also managed several projects under the agreement that have included noise analysis for proposed South Lawrence Trafficway, erosion control investigations, Phase III Archaeological Investigation of the Shibley Knoll Site in Marysville, multiple Phase I Environmental Site Assessments (ESAs) of former KDOT maintenance facilities, multiple underground storage tank closures, and multiple asbestos surveys.

**City of Kansas City, Missouri, Department of Water Services, Marlborough Pilot Project, Kansas City, MO.** Principal-in-Charge for a pilot project that was the largest of its kind in the U.S. to explore the effectiveness of capturing, holding and treating stormwater runoff and reducing combined sewer overflows utilizing green solutions such as raingardens, bioswales and pervious pavement. The project covered a 100-acre subshed of the Middle Blue River Basin and has had a major impact on future designs associated with the nation's overflow control programs.

**KDOT, Truck Wholesale/Salvage Yard, Wellsville, KS.** Project manager for a waste site characterization study involving a former salvage yard/current truck wholesale facility that is addressing a Unilateral Consent Order from the USEPA to KDOT and the current property owner. The investigation covered approximately 20 acres and included surface soil, subsurface soil and groundwater sampling as well as the installation of temporary groundwater monitoring wells.

**KDOT, Kansas Highway 18 Wetland Mitigation Design, Ogden, KS.** Project Manager for a project that involved the modeling and design of approximately 12 acres of replacement wetlands to mitigate the impacts of highway construction associated with K-18 near Fort Riley which was also being funded with American Recovery and Reinvestment Act (ARRA) funds.

**Minnesota Department of Transportation (MnDOT), Environmental Baseline Survey Hiawatha Light Rail Transit Project, Minneapolis, MN.** Managed and conducted Environmental Baseline Survey for USACE. Project included identification of baseline environmental conditions for three properties proposed for transfer from the USACE to MnDOT at Fort Snelling, Minnesota. Key issues included historical uses of properties and the impact of known waste issues in the vicinity of the properties.

**Confidential Client, Environmental Documentation for Natural Gas Pipeline Crossings, KS and IA.** Managed environmental documentation for underground natural gas pipelines at highway crossings in Kansas and Iowa. Issues addressed included examination of potential wetland, threatened and endangered species, and cultural resource issues, as well as sampling discharge waters associated with hydrostatic pipeline test.



**USACE, Former Naval Ammunition Depot, Hastings, NE.** Managed and conducted groundwater sampling. Included sampling and performing field measurements on over 100 groundwater monitoring wells. Produced annual groundwater report detailing results of the sampling. Included manipulation of a database containing over 10 years of sampling data.

**Confidential Client, Environmental Investigations, KS, MO, IL, IN, TX, NV and OK.** Managed Phase I ESAs, compliance audits, and Phase II subsurface investigations at two agricultural equipment manufacturing facilities in Minnesota. Assisted in the management and development of Phase I ESAs, compliance audits and environmental sampling of over 20 agricultural manufacturing equipment facilities in Kansas, Missouri, Illinois, Indiana, Texas, Nevada, and Oklahoma.

**Confidential Client, Environmental Investigations, Kansas City, KS.** Managed and developed Phase I ESA conducted in association with the potential closure on a 110-acre underground warehouse facility in Kansas City, Kansas. Assisted in the evaluation of potential environmental consequences associated with abandonment and eventual collapse of the facility.

**Confidential Client, Environmental Investigations, KS, MO, MN, IA, NE, WI, and IN.** Assisted in the management and development of computer simulated probabilistic decision (Monte Carlo) analysis to determine remedial cost estimate ranges for several fertilizer sites in Kansas, Missouri, Minnesota, Iowa, Nebraska, Wisconsin, and Indiana.

**Confidential Client, Phase I ESAs, TX, TN and IL.** Managed multi-site Phase I ESAs for a national telecommunications firm with sites located in Texas, Tennessee, and Illinois.

**Kansas City Terminal/Burlington Northern Santa Fe Railroad, Bridge Feasibility Study, Kansas City, MO.** Managed and conducted environmental site assessment. Location of project was in an area where heavy industrial facilities have operated over an extended period of time and environmental contamination was known to be present.

**Confidential Client, Resource Conservation and Recovery Act Facility Investigation (RFI), Keokuk, IA.** Assisted with RFI at a manufacturing facility in Keokuk, Iowa. Duties included serving as field manager; sampling soils, surface water and groundwater; historical research; and report writing.

**MoDOT, Environmental Investigation, Jackson County Roadway, Jackson County, MO.** Technical reviewer for a Phase I and Phase II Environmental Assessment along a 15-mile proposed roadway corridor extending through an older industrial area of Kansas City, Sugar Creek and Independence, Missouri. The impact on environmental cleanup on roadway construction costs and schedule was also evaluated. Project team members included MoDOT ; the Mid-America Regional Council; City of Kansas City, Missouri; City of Sugar Creek, Missouri; City of Independence, Missouri; and Jackson County, Missouri.

**Confidential Client, Habitat Survey for Former Refinery, MO.** Project manager for a habitat survey at a former refinery. Survey was conducted as part of an Ecological Risk Assessment completed for the site. Provided baseline information on key biological communities, species and habitat conditions on selected portions of the former refinery.



**KCMO, Minor Park Bicycle/Pedestrian Trail, Kansas City, MO.** Task leader for providing Stormwater Pollution Prevention Plan (SWPPP).

**Unified Government, Stony Point Stormwater Improvements Design, Kansas City, KS.** Task leader for providing Stormwater Pollution Prevention Plan (SWPPP).

**Phase I Environmental Site Assessments, Nationwide.** Managed and conducted over 100 Phase I ESAs for a variety of commercial and industrial sites.

### **NEPA Studies**

**MoDOT, Route 50 West-Central Corridor Location Study EIS, Sedalia to St. Martins, MO.**

Management and development of a NEPA EIS that includes improvement of 60 miles of highway from a two-lane to four-lane facility. Key issues included potential impacts to threatened and endangered species (informal Section 7 consultation), socioeconomic impacts as a result of bypassing communities, evaluation and coordination with Missouri State Historic Preservation Office on historic sites, and evaluating potential impacts on Section 4(f) resources. Helped design and participate in all public involvement activities.

**MoDOT, US69 Missouri River Bridges EIS/EA, Platte County, MO and Wyandotte County, KS.**

Environmental Task Manager for a NEPA EIS that includes replacement of an existing dual span crossing of the Missouri River. Project team was successful in getting the NEPA EIS re-classified as an Environmental Assessment (EA) thus expediting the schedule for the project which is going to be constructed using a design-build delivery method.

**MoDOT, I-70 Second Tier EA, Section of Independent Utility Number 1, Jackson and Lafayette Counties, MO.** Project Manager for a study that included preparation of a NEPA EA and conceptual design for proposed widening of I-70 from the I-70/I-470 interchange to Odessa (24 miles). Included refinement and analysis of impacts for environmental issues identified in First Tier EIS; conceptual roadway, bridge, and interchange design; an extensive public involvement program; and coordination with the statewide General Engineering Consultant, statewide Public Involvement Consultant, other Section Engineering Consultants, and the I-70 Major Investment Study conducted on behalf of the Mid-America Regional Council.

**MoDOT, I-70 Second Tier EIS, Jackson County, MO.** Part of a multi-disciplined design team charged with the task of preparing a second tier environmental impact assessment of existing Interstate 70 from the Downtown Kansas City loop to the Blue Ridge cutoff interchange. Hg Consult worked closely with other team members to develop multiple corridor improvement options, development of unit costs and quantities, performed intersection turning counts, assisted in the drafting of the environmental documentation, and public outreach. Dave assisted specifically in responding to agency comments on the Draft EIS.

**Kansas City Area Transportation Authority (KCATA), North/South Corridor Alternatives Analysis, Jackson County, MO.** As an Environmental Technical Specialist Dave provided technical leadership and assistance in association with KCATA's Alternatives Analysis (AA) on a proposed



12-mile light rail transit (LRT) starter line. Dave was part of a team of consultants conducting the AA study for KCATA and managed the conceptual design task for station and rail design as well as provided environmental support for a NEPA EIS as part of the Federal Transit Administration's AA process.

**MODOT, Route 45 Location Study CE, Platte County, MO.** Project Manager for a study that included preparation of a NEPA Type II Categorical Exclusion (CE) and Location Study for the proposed widening of Route 45 from I-435 to Route 9 in Parkville (4.5 miles). Included application of practical design methods for an existing two-lane facility that has, and continues to, experience significant development. As a result an extensive public involvement program was implemented as well as several different solutions for limiting the amount of potential right of way takings.

**Greene County Highway Department, Kansas Extension EA, Springfield/Greene County, MO.** Environmental Task Manager for a NEPA EA that included a 2.4 mile extension of the Kansas Expressway on the south side of Springfield, Missouri. Managed or performed Purpose and Need, Hazardous Materials Assessment, Community Impact Assessment, Traffic Analysis, Farmland Impacts, Socioeconomic/Environmental Justice Impacts, Cumulative Effects, Structural Design tasks and supported public involvement efforts. Issues of concern included karst geology and public opposition.

**General Services Administration (GSA), Downtown Federal Building EA, Kansas City MO.** Environmental Task Manager in support of a local architectural firm in the completion of studies for GSA on a proposed multi-story federal office building located in the Kansas City, Missouri Central Business District. Dave's responsibilities included the management of an EA under NEPA, a Phase I Environmental Site Assessment, an Archaeological Survey, a Cultural Resource Report and Preliminary Geotechnical Investigation.

**City of El Dorado, Wind Turbine Installation EA, El Dorado, KS.** Project Manager for the completion of an EA document for the construction of a 1 MW wind turbine at the City's wetland and water reclamation facility. Worked closely with the Department of Energy (DOE) to resolve all issues and fulfill NEPA requirements.

**Confidential Client, Coal-fired Power Plant EA in the Missouri River Valley.** Project Manager for conducting a NEPA EA in conjunction with the proposed construction of a new coal-fired power plant in the Missouri River Valley. In addition to the EA, project included intensive subsurface archaeological investigation as well as wetland delineation and mitigation plans.

**Johnson County Department of Public Works, Northwest Corridors Study EA, Johnson County, KS.** Management of a NEPA EA and public involvement tasks. Study included identifying locations for boulevard-type roadways in three different study corridors. Key issues included preservation of rural character and potential hazardous waste concerns associated with Sunflower Army Ammunition Plant.



**U.S. Army Corps of Engineers (USACE), Worthwine Island Missouri River Mitigation Project EA, Andrew County, MO.** Management of a NEPA EA. Project included design for the restoration of historic chute on Missouri River in Andrew County, Missouri. Key issues included identifying location of historic steamboat wreck, maximizing aquatic habitat, and coordination with the Missouri Department of Natural Resources.

**Federal Emergency Management Agency (FEMA), Hurricane (Katrina/Rita) Disaster Assistance, LA.** Environmental Specialist in the FEMA Public Assistance Group that worked with city and parish government entities (Applicants) in Louisiana seeking disaster relief funds. Responsibilities included making presentations on environmental regulations to Applicants and reviewing proposed projects for compliance with NEPA.

**Oklahoma Department of Transportation (ODOT), County Improvements for Roads and Bridges (CIRB), District 8, Northeast OK.** Provided independent technical review on NEPA documents produced for seven different road and bridge projects in northeast Oklahoma as part of ODOT's CIRB program.

**GSA, New U.S. Courthouse EA, Jefferson City, MO.** Project manager for determining environmental impacts associated with the construction of a new U.S. Courthouse facility on a portion of a property formerly occupied by the Missouri State Penitentiary. Documentation included a NEPA EA along with Phase I/II Environmental Site Assessments for a property that has an important and extensive history associated with it.

**USACE, Wichita River Chloride Control Project (WRCCP) EIS near Wichita Falls, TX.** Technical reviewer for USACE NEPA Supplemental EIS. Project examined the impacts of pumping naturally occurring brines from a number of Wichita River tributaries to a brine reservoir near Truscott, Texas in order to provide an additional source of freshwater. Major issues included potential impacts upon indigenous aquatic species in tributaries of the Wichita River, the Wichita River, associated reservoirs, including the Lake Texhoma striped bass sport fishery.

**MODOT, Route 63 Corridor Location Study EIS, Macon County, MO.** Management and development of socioeconomic analysis and public involvement tasks. Key issues included evaluating potential impacts by bypassing the City of Macon.

**ODOT, Capital Improvements Program CEs, Statewide, OK.** Management of environmental documentation and public involvement tasks for several ODOT highway projects in association with Oklahoma's Capital Improvements Program. Documentation included preparation of several NEPA CEs as well as technical reports specifically addressing potential hazardous waste sites, wetlands, threatened and endangered species, and cultural resource impacts.

**United States Air Force, Tinker Air Force Base External Stores Jettison Site EA, OK.** Management and development of a NEPA EA. Included evaluation of several sites off-base where in grave emergency situations aircraft could jettison external fuel tanks. Major issues included protection of endangered species (Interior least tern) habitat.



**MODOT, Branson Ozark Mountain Highroad Corridor Location Study EIS, Taney County, MO.**

Assisted in managing and conducting waste assessment portion of a NEPA EIS. Ozark Mountain Highroad project included the identification and investigation of a former experimental area for the aerial application of DDT and other pesticides.

**MODOT, Route 5 Corridor Location Study EIS, Camden and Miller Counties, MO.** Managed and conducted waste assessment portion of EIS. Route 5 project included one of the first projects in Missouri merging the NEPA/404 process.

**City of Lenexa, Prairie Star Parkway EA, Lenexa, KS.** Conducted waste assessment portion of EA. Project was located in an area that included quarrying operations, oil wells, contractor supply and equipment storage, and landfilling.

**Transportation Planning**

**MoDOT Statewide Freight Plan, Statewide, MO.** Assisted in the development of MoDOT's State Freight Plan through a collaborative process to assess Missouri's existing freight system, establish goals and strategies for updating the system over the next 10+ years, develop guidance for future investments in transportation, and prioritize freight projects that will provide the most economic benefits to the State. Dave assisted in the evaluation of existing data/plans, inventory of trends, as well as authoring and/or providing input on technical memoranda and freight profiles.

**Topeka Metropolitan Transit Agency (Metro), On-Call Transit Planning Contract, Topeka, KS.** Served as Assistant Project Manager for on-call transit planning contract with Metro. Task orders included a fixed route survey, paratransit data collection and analysis, a transit technology assessment, fare structure analysis and calls/coordination with the Metro Board of Directors.

**Lawrence/Douglas County Metropolitan Planning Organization, Multimodal Studies, Lawrence, KS.** Principal-in-Charge for multimodal studies that included a county bike plan, identification of potential county park and ride facilities, and identification of pedestrian/transit improvements.

**MARC/NKC, Burlington Corridor Planning Sustainable Places Study, North Kansas City, MO.** Managed tasks in supporting conceptual design, traffic studies and public involvement. Study analyzed and recommended improvements to this roadway corridor for providing a multimodal and aesthetically pleasing travel corridor including a bike track, additional sidewalks, new transit stops, green stormwater solutions, lighting, benches and artwork.

**MARC/Independence, Truman and Winner Road Intersection Planning Sustainable Places Study, Independence, MO.** Managed task in supporting public involvement. Study analyzed and recommended improvements to this intersection and nearby areas adjacent to Van Horn High School including improved bus loading/unloading routes and sidewalks. Public involvement involved partnering with the high school to involve parent/school groups as well as student government.



**MoDOT, I-35 Ramp Metering Study, Johnson County, KS.** Assisted with traffic counts for several Interstate 35 ramp locations from near downtown Kansas City, Missouri to 87<sup>th</sup> Street in Johnson County. Data is being utilized to study the feasibility of installing ramp metering devices at several of the locations as part of the KC Scout ITS network.

**KDOT, Value Engineering Study (VE), Johnson County Gateway Design/Build Project, Johnson County, KS.** Principal-in-Charge for conducting a VE study of the Johnson County Gateway (I-435/I-35/K-10 Interchange) Project. The focus of the study was a concept design submission prepared by another design firm for KDOT. The conceptual construction cost estimate provided to the VE Team included a total construction cost of \$601M not including right-of-way. The project is scheduled to be developed in multiple construction packages including a \$250M design/build project, and multiple future design/bid/build projects. The VE Team's Selected Combination of recommendations represented an estimated potential cost savings of \$68.5M.

**KDOT, US 400 Corridor Study, Cherokee County, KS.** Environmental task manager for a corridor study focused on improvement of approximately 24 miles of existing US 400 in southeast Kansas to tie in with I-44 in Missouri or Oklahoma. Issues addressed included extensive undermined lands, an area that is one of the most ecologically rich counties in the State and participation in a very successful stakeholder involvement program.

**KDOT, US 400 Linking Planning and the Environment Study, Cherokee County, KS.** Environmental task manager for continuation of the US-400 Corridor Study focused on improvement of approximately the northern 15 miles of the previous 24 mile corridor from east of Baxter Springs to the Cherokee/Crawford County line. Issues being addressed include assisting in the screening and identification of a new roadway alignment as well as stakeholder involvement.

**Long Range Transportation Plan (LRTP) Update, Topeka Metropolitan Planning Organization (MPO), Topeka, KS.** Assistant Project Manager for completing the Topeka MPO's LRTP update for the year 2040. Worked closely with Topeka City Planning Staff, Shawnee County, KDOT, Federal Highway Administration, and a number of other stakeholders. Addressed transportation issues through the identification of current, as well as future, traffic, socioeconomic and environmental conditions along with multi-modal alternatives analysis.

**KDOT, Statewide Intelligent Transportation Systems (ITS) Architecture, KS.** Principal-in-Charge for a project that involved the development of Kansas Statewide ITS Architecture. Federal law requires all major ITS projects that are multijurisdictional, multi-modal, or affect regional integration of ITS systems and that are federally funded to be in compliance with the National ITS Architecture which is designed to ensure regionally integrated transportation systems. Project included identification of existing multi-agency ITS systems, planned ITS systems and working with KDOT District offices and several state/local agencies to identify ITS needs/issues so that a comprehensive architecture addressing all of these elements could be produced.

**MODOT, Route 92/10 Corridor Master Plan, Platte, Clay and Ray Counties, MO.** Environmental Task Manager on a study that included identification of existing and future environmental issues



within a 500- square-mile study area, coordination with various resource agencies, development and environmental evaluation of transportation strategies, and recommendations for the level of environmental documentation that may be appropriate.

**KDOT, U.S. 75 Advanced Preliminary Engineering (APE) Study, Oklahoma State Line to Independence, KS.** Management and development of socioeconomic analysis and environmental coordination tasks. Key issues included evaluating potential socioeconomic impacts of bypassing Independence and growth potential.

**KCATA, On-Call Transit Planning and Environmental Contracts, Kansas City, MO.** Former Contract Manager for KCATA on-call transit planning and environmental services contracts.

**KDOT, U.S. 54 Location Study, Liberal to Bucklin, KS.** Management and development of socioeconomic analysis. Key issues included evaluating potential socioeconomic impacts associated with the improvement of this TransAmerica Corridor.

**KDOT, Kansas Highway 4 APE Study from Meriden to Valley Falls, KS.** Management and development of socioeconomic analysis task. Project included evaluating potential socioeconomic impact of bypassing the City of Meriden.

#### Other

**Kansas Department of Administration, LiDAR Data Imagery Quality Assurance Services, Statewide, KS.** Principal-in-Charge to provide macro and micro Quality Assurance/Quality Control procedures, checks and relevant reports relating to aerial LiDAR data provided to the State of Kansas by three different vendors. In addition, provided project management assistance to the State of Kansas in managing their three vendors including hosting a web-based SharePoint site to facilitate the consolidation and dissemination of project related data and reports, and hosting a web-based site to accurately track and report the status of major LiDAR processing and QA/QC phases of the project.