









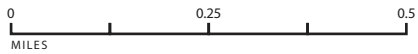



-  Proposed Streetcar Extension
-  Proposed Multi-Use Trail Connection
-  Bike Lanes
-  Bus Routes
-  Existing Streetcar
-  Streetcar Stops
-  Existing Park-n-Ride
-  Maintenance Line
-  Railroad Tracks
-  Existing Bridge



0 0.25 0.5
MILES



N

Berkley Riverfront

Potential Park-n-Ride locations

